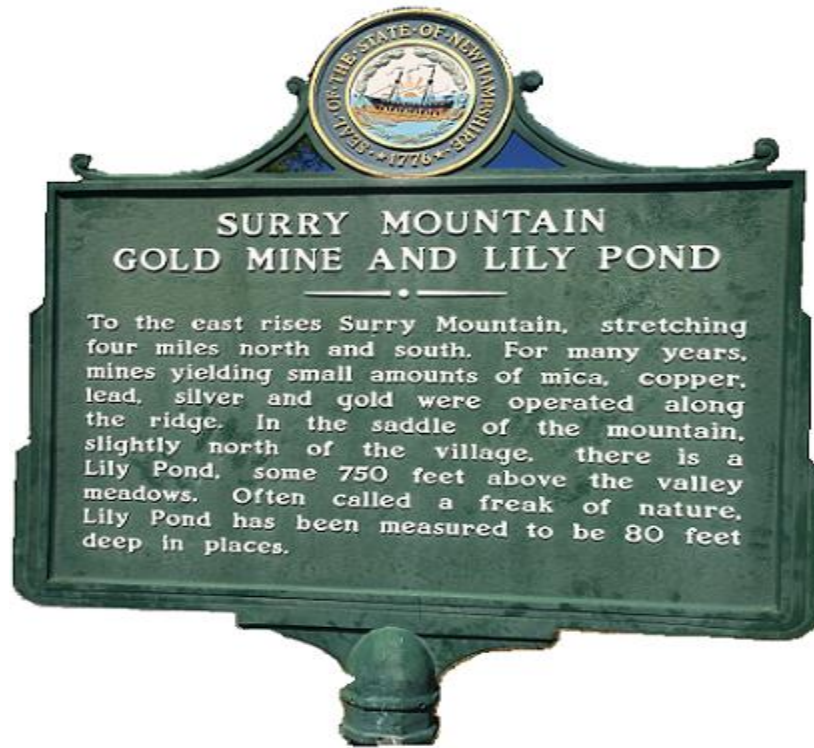


Town of Surry Annual Report



Town Officers & Inventory of Ratable Property

Of

SURRY, NEW HAMPSHIRE

For the year ending December 31, 2016

& School District Officers

For the Year Ending June 30, 2016

TABLE OF CONTENTS

Tribute	1
Message from the Selectmen	2
Important Information	5
List of Town Officers	6
Copy of Current Town Warrant	9
Proposed Budget	12
Source of Revenue	13
Comparative Statement	14
Summary of Inventories	15
Schedule of Town Property	16
Tax Collector's Report	17
Statement of Town Clerk's Report	20
Vital Statistics	21
Treasurer's Report	22
Balance Sheet	24
Detailed Statement of Payments	25
Trustees of Trust Funds Report	31
Annual Report of Surry School Board	35
School District Warrant	37
Library Reports	38
Report of Planning Board	42
Report of Surry Conservation Commission	44
Fire Department Report	45
Police Report	47
Recreation Department Report	48
Ashuelot River Advisory Committee	49
Report of Town Auditor	50
Minutes of 2016 Meeting	78
Owner Index	86
About the Cover	100

TRIBUTE

"It is not the critic who counts; not the man who points out how the strong man stumbles, or where the doer of deeds could have done them better. The credit belongs to the man who is actually in the arena, whose face is marred by dust and sweat and blood; who strives valiantly; who errs, who comes up short again and again, ... who spends himself in a worthy cause; who at the best knows in the end the triumph of high achievement, and who at the worst, if he fails, at least fails while daring greatly." Excerpted from *Citizenship In A Republic*, a speech by Theodore Roosevelt delivered at the Sorbonne in Paris, France, on April 23, 1910.

Self-government depends upon the willingness of citizens to *serve*, in the arena, as Roosevelt so eloquently stated. We honor a past serving citizen we lost in 2016.

Davey Nadeau died on July 21. Though a Maine native, Davey moved to Surry in 1960, first on the Old Walpole Road and then to 12A. His deep interest in cars allowed him to earn a living and provided a retirement activity. He served the town as selectman, sometimes known as a town father, between 1968 and 1976. Living up to the adage of once a father, always a father, after he left office, he had a good awareness of what was happening, and was always concerned with rising taxes.

We thank he and his family for his service, dedication, and contributions to the community we love.

* * *

On a much less somber note, we wish to thank Kay Lucius for her 13 years of service as a Supervisor of Checklist. Kay chose not to seek reelection in 2016, though she continues to assist us on election days. Election integrity was a frequent theme of the last presidential election, providing a welcome reminder of the importance of our election officials. We thank Kay for her willingness to serve for so many years as supervisor.

Message from the Selectmen

We would like to acknowledge all the hard working committee members that meet over the course of the year to perform the duties that their respective boards require. The time spent working at the Town Hall and all the hours spent working behind the scenes at home doesn't go unnoticed and is making a difference. We would also like to thank the team in the Clerk's office who are moving that office in a positive direction and look forward to working with them this year to continue to do so. We have a good team in the Selectmen's office; knowing each other's strengths and weaknesses we can divide up tasks and projects accordingly, which makes the year enjoyable and productive. Here are some things we have been working on.

This past year we were able to get a large culvert project on the paved portion of Pond Road completed after a year of planning and permitting. We have replaced a metal culvert that had matured to its end of life and replaced it with a larger concrete box type culvert. The road was also raised in this location that had been prone to washouts during heavy rains.

Repairs to the lower part of Pond Road, which has been closed for the last few years continues to be discussed in in our office however; no field work has been started. We have all the permits to begin work on the culvert which would allow the road to be reopened and we have been raising money over the last two years to pay for the project that was last estimated at \$265,000. Half of this money has already been raised. We have never been satisfied with the state approved engineering plan and the price tag of the project. We think we can do it locally with a simpler design and lower cost to achieve the same results. This year we will not raise and allocate any more money toward this project but we will continue to work locally and use the money that has already been raised, open the road and return any money not used back to you. The money typically raised for road improvements will still be requested so that we can get back to new paving projects that have been sacrificed for these large culvert projects over the last few years. There is no plan yet on where we might begin but some options are at the beginning of Joslin Road, East Surry Road, or anyplace on Pond Road. We are excited to get back to paving and maintaining the paved roads.

Mine Ledge Road had two more culverts replaced this year and the road was widened going up the hill making plowing easier and traveling safer as well as controlling erosion and water runoff. There is one more culvert to replace on the hill and this road will be complete.

The Town Hall Carriage Shed needs a face lift. Ideas range from simply painting it to tearing it down and replacing it with town office space, which, when looking to the future we could use. There have been a few plans presented so far, all are great but at what cost. We hope to finalize on a plan and then get some real building plans drawn up so that we can get some real cost estimates from contractors.

There will be a property valuation assessment this year. You might see Avitar appraisers' out and about gathering data to update property tax cards. You might see an appraiser from the state checking up on the work completed by Avitar. Let us remind you that a town assessment is different than a real estate appraisal. Our town assessment is not necessarily an indication on how much you can sell your house for but how it compares to other properties in town. It is not as important whether property is assessed at, above or below market value, as it is that values are proportional.

You will notice that there is an article on the Warrant asking that the roads in the new Cider Mill development be accepted as Town Class V roads. This means that the Town will be responsible for maintenance and they will then fall under Surry ordinances and laws that pertain to them. We had an engineer working for the Town follow the construction and paving of these roads that was completed last fall. The report from the engineer confirms that the roads were built to Town of Surry standards, meeting culvert placement, gravel compaction, pavement thickness and type, and shoulder construction/seeding. Maintenance for the next many years should be minimal except for plowing of snow. Our board also followed the progress closely to the best of our knowledge and relied on our local experts for their opinion often. We would like to see these roads become Town roads.

At the last Town meeting voters chose to create Cemetery Trustees, a three member board to handle cemetery issues. The board was created shortly after Town Meeting and it began right away working on improving the appearance of the cemeteries, most notably the one on Dam Road and the one on Pond Road. Big gains were made in both locations including removing dead trees, overgrowth, and repairing damaged headstones. More work is planned for the North cemetery on Farm Road for this year. What prompted the creation of the board was how the cemetery trust fund money is handled. Money must be expended from funds in accordance with the conditions of each trust. There are 85 individual funds. This has not yet been done and will need to be a priority this year that we will stay on top of.

Mentioned previously was the positive direction the Town Clerk's office is going. This coming year they hope to implement being a municipal agent for the state. Once this happens this

would mean that when you register your car, you will not have to make an additional stop to the DMV in Keene. Before this can happen there will be some classes and training needed as well as some new equipment to purchase. Our office will assist them any way we can. We have all been hoping for this for some time and it looks possible this year.

The 250th celebration is coming in 2019. We plan on forming a committee this year to help plan for a town celebration. We will be looking for volunteers to assist our Recreation Committee with planning events and activities. This should be a fun committee to be on and a good way to contribute. Maybe you have some good ideas you would like to share.

We would like to take the opportunity to thank Jill and David Lane for taking care of the common in front of the town hall. They do much more for the town than just this but we wanted to recognize the mowing, trimming and flower planting on the common and around the Town Hall. Thank you for this work.

Bruce Smith

Jay Croteau

Eric Eichner

IMPORTANT TOWN INFORMATION

SELECTMEN MEETING – Town Hall – 352-3075

Meet every Monday – 7:00pm (except some holidays)

Closed 5th Monday of Month

TOWN CLERK – Town Hall – 352-3075

Darlene Clark, 313-8413

Mondays 5pm-8pm

Thursdays 5pm-7pm

Closed State and Federal Holidays

TAX COLLECTOR – Town Hall – 352-3075

Carolyn Berglund – 352-7398

First and Third Thursdays 5:30pm to 7pm

FIRE DEPARTMENT – TO REPORT FIRE -- 9-1-1

All Business – 357-4123

POLICE -- 9-1-1

Sheriff's Department 355-2000

PLANNING BOARD MEETING – Town Hall

Meet fourth Monday of each month

ZONING BOARD OF ADJUSTMENT MEETING – Town Hall

Third Monday of each month if needed

BUILDING INSPECTOR

Steve Goldsmith – 252-7903

CHECKLIST/VOTING QUESTIONS

Kim Fisher – 357-5210

LIBRARY

Carolyn Locke, Librarian 352-1761

Monday and Thursday 2:00pm to 7:00pm

CONSERVATION COMMITTEE – Town Hall

1st Monday of each month

LIST OF TOWN OFFICERS

APPOINTED*

STATE APPOINTED**

<u>OFFICE & TERM</u>	<u>NAME</u>	<u>TERM EXPIRES</u>
Moderator (2 years)	Nancy Callender	2018
Board of Selectmen (3 years)	John (Jay) Croteau	2017
	Eric Eichner	2018
	Bruce Smith	2019
Town Clerk (3 years)	Darlene Clark	2017
Deputy Town Clerk *	Krystal Lorette	2017
	Marie St. Onge	2017
Tax Collector (3 years)	Carolyn Berglund	2017
Deputy Tax Collector*	Sharon Sweeney	2017
Treasurer (3 years)	Virginia Clark	2017
Deputy Town Treasurer*	John Berglund	2017
Supervisor Of Checklist (6 years)	Karyn Hagen	2018
	Karen Edwards	2019
Kimberly Fisher		2020
Fire Engineer (3 years)	Joshua Brooks	2017
	Tim Bienvenu	2018
	Gerald Clark	2019
Budget Committee (3 years)	David Lawrence	2017
	David Lane	2018
	Matt Barrett	2019
Surveyor Of Timber*	John Davis	

Town Planning Board (3 years)	Eva Morel	2017
	Peter Bissell	2017
	Peter Morin	2018
	Laura Barrett	2019
Trustee of Trust Funds (3 years)	Susan Farrell	2017
	Jennifer Shepardson	2018
	Sharon Sweeney	2019
Recreation Department (3 years)	Melissa Crotto-Young	2017
	Kim Fisher	2018
	Karen Whittemore	2019
Board of Adjustments*	Becky Russo	2017
	Ken Maynard	2018
	John (Jay) Croteau	2019
	John Berglund	2020
	Robert Bergevin	2021
Town Auditor (1 year)	Wallace Reney	2017
Town Representative to Library Trustees (3 year term)	Prudence Cooper*	2019
Library Trustees*	Karyn Hagen	
	Prudence Cuper	
	Becky Huntley	
	Harold Pike	
	Gareth Williams	
	Wayne Hartz	
Librarian*	Carolyn Locke	
Building Inspector* (1 year)	Steve Goldsmith	2017
Sexton*	Durwin Clark	
Overseer of Public Relief	Board of Selectmen	

Conservation Committee*	John Davis	2017
	Robert Hammond	2017
	Carol Lothrop	2018
	Kenneth Maynard	2018
	Lesley Johnson	2019
Health Officer**	Alex Prescott	
Deputy Health Officer*	Gerald Clark	
Forest Fire Warden** (3 years)	John Berglund	2017
Emergency Management Director*	Fred Breton	
Deputy Emergency Management Director*	Jeff Morel	
Cemetery Committee*	Robert Bergevin	2017
	Linda Bergevin	2017
	Frank Lucius	2017

ALL ELECTED PERSONS MUST BE SWORN IN WITHIN SIX DAYS OF NOTIFICATION OF ELECTION, 30 DAYS IN CASE OF ABSCENCE OR THE POSITION WILL BE CONSIDERED VACANT.

Town of Surry
New Hampshire
Warrant and Budget
2017

To: The inhabitants of the town of Surry in the County of Cheshire in the state of New Hampshire qualified to vote in town affairs are hereby notified and warned of the Annual Town Meeting will be held as follows:

Date: Articles 1-3 Tuesday March 14, 2017 2-7 pm; Articles 4-13 Thursday March 16, 2017 7:30 pm

Location: Surry Town Hall

Article 01: Election of Officers

To choose all necessary Town officers as listed on the official ballot.

Article 02: Zoning Amendment

Are you in favor of amending ARTICLE II Definitions of the Surry Zoning Ordinance, as proposed by the Planning Board, by replacing B. with the following?

B. Accessory Dwelling Unit (ADU) means a second independent dwelling unit, attached or detached, which is permitted by a land use control regulation to be located on the same lot, plat, site, or other division of land as the permitted single-family principal dwelling unit.

The purpose of this change is to shorten the wording so it is limited to a definition. The regulation removed is included in the following article to be considered.

Article 03: Zoning Amendment

Are you in favor of amending ARTICLE VII Supplemental Regulations of the Surry Zoning Ordinance, as proposed by the Planning Board, by adding the following?

F. Accessory Dwelling Units

1. The Accessory Dwelling Unit (ADU) will be no larger than 750 square feet of living space, additionally the total area of all porches/decks/etc. combined can be no larger than 30 percent of the accessory dwelling living area.
2. No third floors are allowed on self-standing buildings.
3. The ADU shall have an independent means of ingress and egress, or shall have ingress and egress through a common space such as a shared hallway to an exterior door.
4. Either the ADU or the principal dwelling unit shall be the principal residence and legal domicile of the owner of the property. If either of the units fails to be owner-occupied, then the property must comply with the zoning requirements for a multi-family dwelling.

5. The ADU shall be provided a minimum of 2 off-street parking spaces.
6. The ADU shall make provision for adequate water supply and sewage disposal service in compliance with RSA 485-A:38 and regulations adopted by the New Hampshire Department of Environmental Services.
7. The ADU shall comply with all lot setback requirements.

The purpose of this change is to adapt our current provisions for accessory dwelling units with RSA 674:72 that takes effect June 1, 2017.

Article 04: Accept Reports

To hear the reports of the Town Officers and Committees.

Article 05: Operating Budget

To see if the Town will vote to raise and appropriate the sum of \$494,916 for general municipal operations. This total does not include appropriations proposed in other warrant articles addressed individually. The Selectmen and the Budget Committee recommend this appropriation. (Majority vote required).

Article 06: Town Hall Capital Reserve

To see if the Town will vote to raise and appropriate the sum of \$15,000 to place into the existing Town Hall and Carriage Shed Capital Reserve Fund established in 2015, for the purpose of addition/reconstruction/remodeling the town hall and attached carriage shed. The Selectmen and the Budget Committee recommend this appropriation. (Majority vote required).

Article 07: Celebration Committee

To see if the Town will vote to authorize the Selectmen to appoint an ad-hoc committee of between 9 and 15 members, including members of the Recreation Committee, to plan and produce Surry's 250th Anniversary Celebration in 2019. (Majority vote required).

Article 08: Celebration Expendable Trust

To see if the Town will vote to raise and appropriate the sum of \$1,000 to place into the existing 250th Anniversary Expendable Trust Fund, for the purpose of paying for Surry's 250th anniversary celebration in 2019. The Selectmen and the Budget Committee recommend this appropriation. (Majority vote required).

Article 09: Highway Equipment Capital Reserve

To see if the Town will vote to raise and appropriate the sum of \$10,000 to place into the existing Highway Equipment Capital Reserve Fund for the future purchase of highway equipment. The Selectmen and the Budget Committee recommend this appropriation. (Majority vote required).

Article 10: Fire Truck Capital Reserve

To see if the Town will vote to raise and appropriate the sum of \$20,000 to place into the existing Fire Truck Capital Reserve Fund for the purchase of a future fire truck. The Selectmen and the Budget Committee recommend this appropriation. (Majority vote required).

Article 11: Cider Mill Road

To see if the Town will vote to accept as a Class V Road, the road named Cider Mill Road, in the Patnode subdivision. The Selectmen have been advised by a licensed civil engineer that it was constructed in accordance with Surry's Road Standards Ordinance as excepted by vote at 2009 town meeting reducing road width from 24 to 20 feet as recommended by the Planning Board. (Majority vote required).

Article 12: Mason Drive

To see if the Town will vote to accept as a Class V Road, the road named Mason Drive, in the Patnode subdivision. The Selectmen have been advised by a licensed civil engineer that it was constructed in accordance with Surry's Road Standards Ordinance as excepted by vote at 2009 town meeting reducing road width from 24 to 20 feet as recommended by the Planning Board. (Majority vote required).

Article 13: Other Business

To transact any other business that may legally come before this meeting.

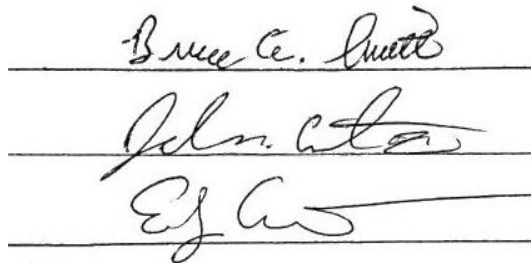
Given under our hands, February 13, 2017

We certify and attest that on or before February 20, 2017, we posted a true and attested copy of the within Warrant at the place of meeting, and like copies at the fire station, and delivered the original to the town clerk.

Bruce A. Smith

John M. Croteau III

Eric Eichner



The image shows three handwritten signatures, each written on a horizontal line. The first signature is 'Bruce A. Smith', the second is 'John M. Croteau III', and the third is 'Eric Eichner'. The signatures are written in dark ink and are cursive in style.

Proposed Budget

For 2017

APPROPRIATION	Acct #	2016 Actual Approp	2016 Actual Expend	2017 Selectmen Recomm	2017 Selectmen Not Rec	2017 Budget Com Recomm	2017 Not Rec
GENERAL GOVERNMENT							
Executive	4130	14,000	11,897	14,000		14,000	
Election, Reg. Vital St	4140	17,000	18,483	20,000		20,000	
Treasurer	4150.1	6,500	5,383	5,500		5,500	
Tax Collector	4150.2	9,529	11,070	11,674		11,674	
Revaluation of Property	4152	14,000	14,231	28,696		28,696	
Legal Expense	4153	7,500	1,443	7,500		7,500	
Personnel Admin	4155	8,000	7,114	8,000		8,000	
Planning & Zoning	4191	814	1,989	1,200		1,200	
Gen Government Bldgs	4194	14,000	9,008	14,000		14,000	
Cemeteries	4195	12,440	9,794	12,990		12,990	
Insurance	4196	8,570	8,570	8,656		8,656	
PUBLIC SAFETY							
Police	4210	100	0	100		100	
Ambulance	4215	21,976	21,976	23,658		23,658	
Fire	4220	27,000	49,548	47,000	12,000	47,000	12,000
Building Inspection	4240	200	0	200		200	
Emergency Management	4290	100	0	100		100	
Other (Incl Communications)	4299	11,518	11,518	11,518		11,518	
HIGHWAYS & STREETS							
Highways & Streets	4312	150,000	143,169	150,000		150,000	
Street Lighting	4316	5,000	4,619	5,000		5,000	
SANITATION							
Solid Waste Disposal	4324	898	352	924		924	
HEALTH /WELFARE							
Pest Control	4414	100	20	100		100	
Health Agency & Hosp	4415	3,300	4,334	3,300	3,113	3,300	3,113
Direct Assistance	4442	5,000	0	5,000		5,000	
CULTURE & RECREATION							
Parks & Recreation	4520	500	286	500		500	
Library	4550	21,950	20,359	14,000		14,000	
Patriotic Purposes	4583	900	807	850		850	
CONSERVATION							
Other - Conservation	4619	100	236	250		250	
DEBT SERVICE							
Int On Tax Antic Notes	4723	100	0	100		100	
CAPITAL OUTLAY							
Buildings	4903	100	0	100		100	
Road Improvements	4909	116,000	115,000	100,000		100,000	
OPERATING TRANSFERS OUT							
To Capital Reserve Funds	4915	40,000	40,000	45,000		45,000	
To Trusts	4916	16,000	16,000	1,000		1,000	
TOTAL APPROPRIATION		533,195	527,206	540,916	15,113	540,916	15,113
Budget Comm % Change Recommended/Prev Appropriation						1.45	

SOURCES OF REVENUE

	Acct. #	2016 Estimated	2016 Actual	2017 Sel Estimate	2017 Budget Com Est
TAXES					
Land Use Change Taxes	3120	0	7,775	0	0
Timber Taxes	3185	2,000	5,734	3,000	3,000
Excavation Tax (\$.02 cents/cu yd)	3187	10	15	10	10
Interest & Penalties on Delinquent Taxes	3190	15,000	15,269	15,000	15,000
LICENSES, PERMITS & FEES					
Motor Vehicle Permit Fees	3220	150,000	164,111	160,000	160,000
Building Permits	3230	200	689	200	200
Other Licenses, Permits & Fees	3290	3,500	4,358	4,000	4,000
INTERGOVERNMENTAL REVENUES-FEDERAL					
Other Fed Grants & Reimbursements	3319	0	20,513	0	0
INTERGOVERNMENTAL REVENUES-STATE					
Shared Revenue	3351	0	0	0	0
Meals & Rooms Tax	3352	35,000	38,317	35,000	35,000
Highway Block Grant	3353	19,915	25,866	25,500	25,500
Forest Land Reimbursement	3356	0	0	0	0
Flood Control Reimbursement	3357	45,000	77,125	58,034	58,034
Other	3359	750	505	500	500
CHARGES FOR SERVICES					
Income from Departments	3401	300	245	200	200
Other Charges	3409	0	0	0	0
MISCELLANEOUS REVENUES					
Sale of Town Property	3501	100	420	100	100
Interest on Investments	3502	450	509	500	500
Other	3509	500	3,263	500	500
INTERFUND OPERATING TRANSFERS IN					
From Capital Reserve Funds	3915	16,000	15,000	20,000	20,000
From Trust Funds	3916	0	0	0	0
TOTAL REVENUES & CREDITS		288,725	379,714	322,544	322,544
BUDGET SUMMARY		2016		2017	2017
Appropriations		533,195		540,916	540,916
Revenues & Credits		288,725		322,544	322,544
Amount from Surplus		0		0	0
Amount To Be Raised by Property Taxes – Est		244,470		218,372	218,372
Change Percentage -Year to Year					-12

2016 COMPARATIVE STATEMENT OF APPROPRIATIONS AND EXPENDITURES

	ACTUAL	BUDGETED	BALANCE/OVER
4130	11,896.59	14,000.00	-2103.41
4140	18,482.94	17,000.00	1482.94
4150	16,453.41	16,029.00	424.00
4152	14,231.00	14,000.00	231.00
4153	1,443.00	7,500.00	-6057.00
4155	7,113.92	8,000.00	-886.08
4191	189.31	814.00	-624.69
4194	9,008.41	14,000.00	-4991.59
4195	9,794.09	12,440.00	-2645.91
4196	8,570.00	8,750.00	-180.00
4210	-	100.00	-100.00
4215	21,975.52	21,976.00	-0.48
4220	49,275.38	27,000.00	22275.38
4240	-	200.00	-200.00
4290	-	100.00	-100.00
4299	11,518.00	11,518.00	0.00
4312	143,168.75	150,000.00	-6831.25
4316	4,619.13	5,000.00	-380.87
4324	352.00	898.00	-546.00
4414	20.00	100.00	-80.00
4415	4,334.00	3,300.00	1034.00
4442	-	5,000.00	-5000.00
4520	286.13	500.00	-213.87
4550	20,359.19	21,950.00	-1590.81
4583	807.15	900.00	-92.85
4619	236.00	100.00	136.00
4723	-	100.00	-100.00
4903	-	100.00	-100.00
4909	115,000.00	116,000.00	-1000.00
4915	40,000.00	40,000.00	0.00
4916	16,000.00	16,000.00	0.00
 TOTAL	 \$525,133.92	 \$533,375.00	 -8241.49

Summary of Inventories – 2016

Value of Land Only	
Current Use	391,212
Residential	22,452,400
Commercial/Industrial	636,500
Total Taxable Land	23,480,112
Value of Buildings	
Residential	51,103,700
Manufactured Housing	617,000
Commercial/Industrial	1,326,100
Total Taxable Buildings	53,046,800
Public Utilities – Electric	1,865,700
VALUATIONS BEFORE EXEMPTIONS	78,392,612
Elderly Exemptions – 1	5,000
Solar Energy Exemptions – 1	21,674
Total Dollar Amount of Exemptions	26,674
NET VALUATION ON WHICH TAX	
RATE IS COMPUTED	78,365,938
Less Utilities	-1,865,700
NET VALUATION WITHOUT UTILITIES	
ON WHICH TAX RATE IS COMPUTED	76,500,238
TAX CREDITS	
Other War Service Credits – 53	21,200
Disabled Vets - 2	4,000
Total Amount	25,200
Number of Property Owners Who Were Granted Current Use:	90
Total Number of Parcels in Current Use:	151

	Assessed
	Acres Valuation
FARMLAND	292 95,399
FOREST LAND	4,392 235,835
FOREST LAND W/DOC STEWARDSHIP	1,702 50,398
UNPRODUCTIVE LAND	360 7,100
WETLAND	130 2,480
TOTAL	6,876 391,212

Receiving 20% Recreation Adjustment	4,021
--	-------

Schedule of Town Property

DESCRIPTION	MAP/LOT	LOT SIZE	ASSESS VAL
Town Hall, Land (Village Cemetery) & Buildings Furniture & Equipment	3I - 1	3.5 ac	243,300 189,371
Library, Land & Buildings Furniture & Equipment	3I - 45	.2 ac	146,100 314,575
Fire Department, Land & Buildings Equipment	4B - 41 – A	1.75 ac	196,100 867,561
Highway Department, Land & Buildings Equipment Materials & Supplies	5B - 35 – A	2.18 ac	91,800 125,650 20,000
OTHER TOWN PROPERTY			
Surry Mtn lot (Conservation Comm)	3 - 7 – A	52 ac	46,200
Route 12A - 2013 tax deed	3I - 19	.6 ac	5,000
Wright Grove - gift	3I - 27	2 ac	64,000
Village Rd lot (Conservation Comm)	3I - 33	.3 ac	13,000
Route 12A - 2014 tax deed	5B-22	.49 ac	12,500
Pond Rd Cemetery	5B-CEM -1	0.08 ac	10,400
Graf Town Forest (Conservation Comm)	5B – 74	106 ac	219,100
Farm Rd (Southwest) Cemetery	5A-CEM-1	.25 ac	11,100
E Surry Rd (South) Cemetery	6 - 9	.2 ac	400
Total			\$2,576,157

Tax Collector's Report Year Ending December, 2016

Debits

Uncollected Taxes at the Beginning of the Year	<u>2016</u>	<u>2015</u>
Property Taxes		87,966.42
Land Use Change Taxes	00.00	
Timber Yield Taxes	00.00	
Prior Year's Credits Balance		
Taxes Committed This		
Fiscal Year	1,396,570.90	
Land Use Change	15,550.00	
Timber Yield Taxes	5,754.44	
Excavation Tax	15.16	
Overpayment Refunds		
Property Taxes	5,932.01	
Interest- Late tax	1,025.11	4,757.83
Total Debits	1,424,827.62	92,724.25

Credits

Remitted to Treasurer	<u>2016</u>	<u>2015</u>
Property Taxes	1,356,328.81	59,505.88
Land Use Taxes	15,550.00	
Timber Yield Taxes	5,734.44	
Interest [Includes Lien conversion]	1,025.11	3,724.58
Penalties		1,033.25
Excavation Tax	15.16	
Converted to Liens [Principal only]		28,460.54
Abatements Made		
Property Taxes	741.90	
Land Use Change Taxes		
Timber Yield Taxes		
Excavation Tax		
Current Levy Deeded		
Uncollected Taxes End of Year		
Property Taxes	45,432.20	
Land Use Change Taxes		
Timber Yield Taxes		
Property Tax Credit Balance		
Total Credits	1,424,827.62	92,724.25

Debits

	<u>2015</u>	<u>2014</u>	<u>2013 +</u>
Unredeemed Liens Beginning of FY		15,986.37	29,366.36
Liens Executed During FY	30,899.07		
Interest & Costs Collected	126.77	558.22	8,800.93
Total Lien Debits	31,025.84	16,544.59	38,167.29

Credits

Remitted To Treasurer			
	<u>2015</u>	<u>2014</u>	<u>2013</u>
Redemptions	4,138.97	2,766.91	15,052.05
Interest & Costs Collected	126.77	558.22	8,800.93
Liens Deeded to Municipality			
Unredeemed Liens End of FY	26,760.10	13,219.46	14,314.31
Total Lien Credits	31,025.84	16,544.59	38,167.29

All Unpaid Receivables Listed by Warrant

2011	3,322.94
2012	3,207.78
2013	7,783.59
2014	13,219.46
2015	26,760.10
2016P01	23,826.88
2016P02	21,605.32

Total For All Warrants	<u>99,726.07</u>
------------------------	------------------

Carolyn C Berglund CTC
Tax Collector

REPORT OF TOWN CLERK
STATEMENT OF TOWN CLERK'S REPORT
FISCAL YEAR ENDING DECEMBER 31, 2016

DEBITS

Motor Vehicle Permits Issued	\$ 164,111.00
Motor Vehicle Permit Fees	2,497.00
Titles	348.00
Dog Licenses	814.50
Dog Penalties	58.00
Vital Statistics	300.00
Zoning & Planning	1.75
Pistol Permits	140.00
Cemeteries	420.00

TOTAL DEBITS	<u>\$ 168,690.25</u>
--------------	----------------------

CREDITS

Motor Vehicle Permits Issued	\$ 164,111.00
Motor Vehicle Permit Fees	2,497.00
Titles	348.00
Dog Licenses	814.50
Dog Penalties	58.00
Vital Statistics	300.00
Zoning & Planning	1.75
Pistol Permits	140.00
Cemeteries	420.00

TOTAL DEBITS	<u>\$ 168,690.25</u>
--------------	----------------------

TOTAL CREDITS	<u>\$ 168,690.25</u>
---------------	----------------------

Respectfully submitted,
Darlene Clark
Town Clerk

Vital Statistics

BIRTHS

<u>DATE</u>	<u>PLACE</u>	<u>NAME</u>	<u>MOTHER/FATHER</u>
03/29/2016	Keene	Callahan James	Marissa & Thomas Cote
04/06/2016	Keene	Caitlyn Heather	Christina & Jason Hammond
09/21/2016	Keene	Freya Susan	Brooke Hall
10/29/2016	Keene	Willow-Grace	Laura Elliott-Thompson &
		Chickering	Matthew Chickering
12/24/2016	Keene	Quincey Nicholas	Caitlyn Evans &
		Holden	Dylan Holden

MARRIAGES

<u>Date of Marriage</u>	<u>Place of Marriage</u>	<u>Name</u>	<u>Residence</u>
02/02/2016	Surry	Heather M. Hammond	Surry, NH
		Joseph R. Quintillio	Surry, NH
07/09/2016	Surry	Veronica Russell	Surry, NH
Zachary Ingbreetsen	Somerville, MA		
09/24/2016	Surry	Martha Sullivan	Surry, NH
		B. William Bigelow	Surry, NH

DEATHS

<u>Date of Death</u>	<u>Place of Death</u>	<u>Name</u>
01/01/2016	Lebanon, NH	Avis Abrams
01/22/2016	Fitzwilliam, NH	Edward Weeks, Sr.
02/20/2016	Keene, NH	Theresa Mahavik
03/04/2016	Surry, NH	Anthony Magaletta, Jr.
04/17/2016	Keene, NH	Carroll Reed
04/18/2016	Surry, NH	Forrest Cushing
07/21/2016	Surry, NH	Davey Nadeau
11/05/2016	Surry, NH	Edward Smith

Town Treasurer's Report for 2016

Income

3110	Property Taxes	1,415,834.69
1110	Liens Total	21,957.93
3120	Land Use Change Tax	7,775.00
3185	Timber Taxes	5,734.44
3187	Excavation Tax	15.16
3190	Interest & Penalties	12,830.33
3220	Motor Vehicle Permits	164,111.00
3230	Building Permits	688.50
3290	Other Licenses & Fees	4,358.37
3319	Other Fed Grants & Reimb	20,513.00
3352	Rooms & Meals Tax	38,316.73
3353	Highway Block Grant	25,865.83
3357	Flood Control Reimbursement	77,124.70
3359	Other Revenue from State	505.00
3401	Income from Departments	245.00
3501	Sale of Town Property	420.00
3502	Interest on Investments	509.16
3509	Other Miscellaneous Revenue	3,262.79
3916	From Trust Funds	15,000.00

Total Income	\$1,815,067.63
--------------	----------------

Expenses

	Property Tax Payments Returned	16,164.01
4130	Executive	11,896.59
4140	Election	18,482.94
4150.1	Treasurer	5,383.25
4150.2	Tax Collector	11,070.16
4152	Reval Total	14,231.00
4153	Legal Total	1,443.00
4155	Personnel Total	7,113.92
4191	P&Z Total	1,989.31
4194	Gov Bldgs. Total	9,008.41
4195	Cemeteries Total	9,794.09
4196	Insurance Total	8,570.00
4215	Ambulance Total	21,975.52
4220	Fire Dept Total	49,275.38
4299	Other Exp Total	11,518.00
4312	Highway Total	143,168.75

Expenses Cont'd

4316	Street Lighting Total	4,619.13
4324	Solid Waste Total	352.00
4414	Pest Control	20.00
4415	Health Agency & Hospital	4,334.00
4520	Parks & Rec Total	286.13
4550	Library Total	20,359.19
4583	Patriotic Purposes	807.15
4619	Conservation	236.00
4909	Road Improvements	115,000.00
4915	Capital Reserve Total	40,000.00
4916	Trust Funds Total	16,000.00
4931	County Total	282,911.00
2075	School Total	1,356,828.00

Total Expenses	\$2,182,836.93
----------------	----------------

Summary

Beginning Balance 01/01/2016	996,241.34
Total Income 2014	1,815,067.63
Total Expenses	2,182,836.93
Ending Balance 12/31/2016	628,472.04

Conservation Committee

Balance 01/01/2016	82,606.19
Interest Income	128.40
Land use Change Tax	7,775.00
Expenses	706.00
Balance 12/31/2016	89,803.59

Town of Surry
Balance Sheet
As of December 31, 2016

	<u>Dec 31, 16</u>
ASSETS	
Current Assets	
Checking/Savings	
1010 · CASH	
1010.1 · BANK CHECKING ACCOUNT	628,472.04
Total 1010 · CASH	<u>628,472.04</u>
Total Checking/Savings	628,472.04
Other Current Assets	
1310 · DUE FROM OTHER FUNDS	
1310.1 · CONSERVATION FUND	89,803.59
1310.2 · CAP RES / EXP TRUST	378,705.74
Total 1310 · DUE FROM OTHER FUNDS	<u>468,509.33</u>
Total Other Current Assets	<u>468,509.33</u>
Total Current Assets	1,096,981.37
Other Assets	
1080 · Taxes Receivable	
1080.1 · Property Taxes Receivable	45,432.20
Total 1080 · Taxes Receivable	45,432.20
1080.6 · Allowance for Uncoll Tax	
2016 · 2016	-61,214.00
Total 1080.6 · Allowance for Uncoll Tax	<u>-61,214.00</u>
1110 · Tax Liens Receivable	
2011	3,322.94
2012	3,207.78
2013	7,783.59
2014	13,219.46
2015	26,760.10
Total 1110 · Tax Liens Receivable	<u>54,293.87</u>
Total Other Assets	<u>38,512.07</u>
TOTAL ASSETS	<u><u>1,135,493.44</u></u>
LIABILITIES & EQUITY	
Liabilities	
Current Liabilities	
Other Current Liabilities	
2075 · Due to School District	295,238.00
2080 · DUE TO OTHER FUNDS	
2080.1 · CONSERVATION	89,803.59
2080.2 · CAP RES / EXP TRUST	378,705.74
Total 2080 · DUE TO OTHER FUNDS	<u>468,509.33</u>
2530.0 · Undesignated Fund Balance	371,746.11
Total Other Current Liabilities	<u>1,135,493.44</u>
Total Current Liabilities	<u>1,135,493.44</u>
Total Liabilities	<u>1,135,493.44</u>
TOTAL LIABILITIES & EQUITY	<u><u>1,135,493.44</u></u>

Detail of Payments

		Total
4130 EXECUTIVE		
BRUCE SMITH	1,500.00	
CHARLES WORKS	519.76	
CHESHIRE COUNTY REG OF DEEDS	88.97	
ERIC EICHNER	1,500.00	
JAY CROTEAU	1,500.00	
JILL LANE	4,813.40	
KEENE SENTINEL	23.63	
NHES	25.00	
NH MUNICIPAL ASSOC	980.00	
SILVER DIRECT	750.75	
STAPLES	51.48	
STATE OF NH	45.60	
US POSTAL	98.00	11,896.59
4140 ELECTION ,REG , VITAL STATIS		
CAROLYN BERGLUND	401.00	
DARLENE CLARK	6,021.00	
DAVID CALLENDER	130.00	
GERALD CLARK	130.00	
IDS	257.07	
KAREN EDWARDS	429.61	
KARYN HAGEN	495.00	
KAY LUCUIS	470.00	
KEENE POST OFFICE	49.00	
KEENE SENTINEL	441.12	
KIM FISHER	995.90	
KRISTAL LORETTE	2,867.00	
MARIE ST ONGE	2,866.53	
NANCY CALLENDER	375.00	
NH CITY AND TOWN CLERKS	40.00	
NHCTCA	160.00	
PRICE DIGESTS	447.70	
SILVER DIRECT	190.00	
STAPLES	349.93	
STATE OF NH	206.00	
TIME WARNER	836.08	
VIRGINIA CLARK	325.00	18,482.94

4150 FINANCIAL ADM		
AVITAR	1,447.08	
BANK OF AMERICA	75.00	
CAROLYN BERGLUND	6,526.80	
HARLAND CLARKE	22.25	
JOHN BERGLUND	2,000.00	
KEENE POST OFFICE	1,025.24	
NH ASSOC OF ASSESSORS	20.00	
NH TAX COLLECTORS ASSOS ASSOC	215.00	
NORTH CONWAY GRAND HOTEL	274.00	
SHARON SWEENEY	1,500.00	
STAPLES	348.04	
VIRGINIA CLARK	3,000.00	16,453.41
4152 REVALUATION		
AVITAR	14,231.00	14,231.00
4153 LEGAL EXPENSE		
BRADLEY LAW FIRM	1,443.00	1,443.00
4155 PERSONNEL ADM		
US GOVT	7,113.92	7,113.92
4191 PLANNING AND ZONING		
KEENE SENTINEL	206.65	
LAURA BARRETT	105.41	
SOUTHWEST REGIONAL PLANNING	1,679.00	
DEP	-1.75	1,989.31
4194 GEN GOVT BLDG		
AMER ELECTRIC	285.00	
BOB'S FUEL	1,686.37	
BROOKS CONSTRUCTION	280.00	
EVERSOURCE	1,712.49	
FAIRPOINT	1,356.10	
GUYETTE FIRE PROTECTION	424.00	
HAMBLET ELECTRICAL	818.85	
HAMSHAW	109.75	
JILL LANE	10.97	
KEENE INDUSTRIAL	24.50	
KIM FISHER	40.00	

MDS	57.00	
STAPLES	620.94	
SWNH	250.00	
TIME WARNER	731.88	
VERIZON	600.56	9,008.41
4195 CEMETERY		
DURWIN CLARK	1,764.00	
ELIZABETH CLARK	952.00	
HORSE AND BUGGY	73.95	
KEENE MONUMENT	5,440.00	
PHIL DAVIS	1,150.00	
TUCKERS	414.14	9,794.09
4196 INSURANCE		
PRIMEX	8,570.00	8,570.00
4210 POLICE		
TOTAL	0.00	0.00
4215 AMBULANCE		
CITY OF KEENE	21,975.52	21,975.52
4220 FIRE		
AIRGAS EAST	128.70	
ANGEL CRUZ	225.30	
BILL BIGELOW	203.32	
BOB'S FUEL	946.28	
BOUNDTREE MEDICAL	486.96	
BROOKS CONSTRUCTION	360.00	
DA BROTHERS	6,365.00	
DURWIN CLARK	63.15	
ERIK CRUZ	76.93	
EVERSOURCE	2,319.93	
FAIRPOINT	444.73	
FETC SERVICES	500.00	
FH FIREHOUSE SOFTWARE	400.00	
FIREMATIC SUPPLY	26,281.46	
GERALD CLARK	21.98	
GUYETTE FIRE PROTECTION	189.00	
HAMSHAW LUMBER	203.81	
JEFF MOREL	489.54	
JOE REEVES	76.93	

JOHN BERGLUND	385.76	
JOSH BROOKS	1,210.82	
KEENE GAS	30.00	
KEENE INDUSTRIAL PAPER	37.50	
KELSEY PAGE	195.00	
KEN MAYNARD	189.45	
MATTHEW CLARK	307.33	
NH DEPT OF SAFETY	30.00	
NH HEALTH OFFICERS ASSOC	35.00	
RICH CHEVALIER	21.98	
ROGER BIENVENU	218.56	
SANEL AUTO PARTS	632.49	
SCOTT COLLIER	210.80	
STATE OF NEW HAMPSHIRE	100.00	
STEVES EQUIPMENT	200.00	
STRIPE IT SEAL IT	1,490.00	
SWNH	3,465.79	
TIME WARNER	731.88	49,275.38
4240 BLDG INSPECTION	0.00	0.00
4290 EMER MGT	0.00	0.00
4299 OTHER(COMMUNICATION)		
SWNH/MUTUAL AID	11,518.00	11,518.00
4312 HIGHWAY		
AIRGAS EAST	269.00	
BB CHAIN	937.50	
BARBARA MASSICOTE	54.94	
BDM SWEEPER	875.00	
BOB'S FUEL	2,485.47	
BRETWOOD GOLF COURSE	768.00	
BROOK'S CONSTRUCTION	9,485.00	
BROX	7,614.00	
CARGILL	34,073.68	
CARROLL CONCRETE	1,150.00	
CHEEVER TIRE	660.56	
COLD RIVER MATERIALS	7,392.49	
DARTMOUTH HITCHCOCK	258.00	
DOTCOM	135.10	
DURWIN CLARK	49,487.29	
EVERSOURCE	1,544.23	

FAIRPOINT	495.75	
FASTENAL	43.64	
FRANK LUCUIS	3,592.00	
GUYETTE FIRE PROTECTION	59.00	
HAMSHAW LUMBER	137.01	
HORSE AND BUGGY	233.00	
JACK'S TRUE VALUE	144.24	
JOHN DAVIS	4,362.25	
JORDAN EQUIPMENT	2,583.20	
KEENE SENTINEL	27.90	
LAVALLEY SUPPLY	4,928.76	
MDS	570.00	
NH PUBLIC WORKS	25.00	
OWENS LEASING	3,130.00	
PHIL DAVIS	2,000.00	
PINNACLE VIEW	6.20	
SANEL AUTO PARTS	277.81	
STATE OF NEW HAMPSHIRE	150.00	
STEVE'S EQUIPMENT	3,141.75	
TUCKER'S EQUIPMENT	70.98	143,168.75
4316 STREET LIGHTING		
EVERSOURCE	4,484.05	
LIBERTY UTILITIES	135.08	4,619.13
4321 SOLID WASTE		
CITY OF KEENE	352.00	352.00
4414 PEST CONTROL		
MONADNOCK HUMANE SOCIETY	20.00	20.00
4415 HEALTH AGENCY		
HOME HEALTH CARE	862.00	
MONADNOCK FAMILY SERVICES	915.00	
SOUTHWESTERN COMMUNITY SERVICES	557.00	
THE COMMUNITY KITCHEN	2,000.00	4,334.00
4442 DIRECT ASSISTANCE	0.00	0.00
4520 PARKS AND RECREATION		
MELISSA YOUNG	286.13	286.13

4550 LIBRARY		
AQUILLA GORTON	240.00	
BRUCE SMITH	25.12	
CAROLYN LOCKE	7,472.50	
EVERSOURCE	596.29	
FAIRPOINT	425.01	
GUYETTE FIRE PROTECTION	138.00	
MICHELLE THORNTON	200.00	
RYMES	2,977.88	
TOADSTOOL BOOKSHOP	296.04	
WE BROWN	7,988.35	20,359.19
 4583 PATRIOTIC PURPOSES		
CURRY PRINTING	282.15	
GILSUM GARDENS	525.00	807.15
 4619 CONSERVATION		
NH ASSOC OF CONSERVATION	236.00	236.00
 4903 BUILDINGS	0.00	0.00
 4909 ROAD IMPROVEMENTS		
FRANK LUCUIS	115,000.00	115,000.00
 4915 TO CAPITOL RESERVE FUNDS		
TRUSTEE OF TRUST FUNDS	40,000.00	40,000.00
 4916 TO TRUST FUNDS		
TRUSTEE OF TRUST FUNDS	16,000.00	16,000.00
 4931 TO COUNTY	282,911.00	282,911.00
 4933 TO SCHOOL DISTRICT	1,356,828.00	1,356,828.00
 PROPERTY TAX PAYMENTS RETURNED	<u>16,164.01</u>	<u>16,164.01</u>
 TOTAL	2,182,836.93	2,182,836.93

Report of the Trust Funds of the Town of Surry - For Year Ending 12-31-2016

Cemetery Trust Funds			Principal				Income					
Date Created	Name of Trust Fund	How Invested	Principal Bal. Beg. Of Year	New Funds Created	Gains or Losses	Ending Principal Bal.	Income Bal. Beg. of Year	Income During Year	Expended During Year	Income Bal. End of Year	Grand Total Income	Principal & Income End of Year
3/19/1904	Hayward, Mary	NH-PDIP	207.12		-2.22	204.90	1,672.01	5.56	0.00	1,677.57	1,882.47	
11/21/1906	Aldrich, Sarah	NH-PDIP	103.56		-1.11	102.45	499.72	1.97	0.00	501.69	604.14	
2/28/1919	Reed, Charles	NH-PDIP	103.56		-1.11	102.45	238.69	1.34	0.00	240.03	342.48	
4/28/1919	Streeter, Hattie	NH-PDIP	103.56		-1.11	102.45	222.49	1.30	0.00	223.80	326.24	
5/7/1921	Benton, Abijah	NH-PDIP	51.78		-0.55	51.22	87.13	0.59	0.00	87.72	138.94	
3/23/1927	Britton-Jenks	NH-PDIP	207.12		-2.22	204.90	1,073.42	4.12	0.00	1,077.54	1,282.43	
3/26/1929	Joslin, Mary A.	NH-PDIP	103.56		-1.11	102.45	126.54	1.07	3.75	123.86	226.31	
7/31/1929	Field, Francis	NH-PDIP	103.56		-1.11	102.45	361.48	1.64	0.00	363.12	465.56	
11/16/1929	Nesmith, Frank E.	NH-PDIP	155.34		-1.66	153.67	502.52	2.36	0.00	504.88	658.55	
3/31/1930	Wilcox, Helen J.	NH-PDIP	103.56		-1.11	102.45	265.35	1.41	0.00	266.76	369.21	
6/3/1931	Vincellette, A. E.	NH-PDIP	103.56		-1.11	102.45	212.00	1.28	0.00	213.27	315.72	
9/2/1931	Britton, Bradley	NH-PDIP	103.56		-1.11	102.45	225.54	1.31	0.00	226.85	329.30	
8/2/1933	Blake, Lizzie N.	NH-PDIP	51.78		-0.55	51.22	87.13	0.59	0.00	87.72	138.94	
8/2/1933	Darling, Charles W.	NH-PDIP	103.56		-1.11	102.45	228.59	1.32	0.00	229.90	332.35	
2/2/1934	Carter, J.D. & S.I.	NH-PDIP	155.34		-1.66	153.67	359.28	2.02	0.00	361.30	514.97	
5/24/1934	Scripture, Walter R.	NH-PDIP	103.56		-1.11	102.45	242.86	1.35	0.00	244.21	346.66	
3/1/1937	Mansfield, Willard	NH-PDIP	103.56		-1.11	102.45	213.86	1.28	0.00	215.14	317.59	
1/26/1939	Britton, George B.	NH-PDIP	103.56		-1.11	102.45	196.86	1.24	0.00	198.10	300.55	
1/26/1939	Porter, Dr. William	NH-PDIP	103.56		-1.11	102.45	227.87	1.32	0.00	229.19	331.64	
3/29/1939	Britton, Charles H.	NH-PDIP	103.56		-1.11	102.45	187.01	1.22	0.00	188.23	290.68	
3/29/1939	Perkins, Charles	NH-PDIP	207.12		-2.22	204.90	824.40	3.52	0.00	827.91	1,032.81	
3/29/1939	Perkins, William	NH-PDIP	207.12		-2.22	204.90	717.43	3.26	0.00	720.69	925.59	
6/13/1939	Allen, John H.	NH-PDIP	103.56		-1.11	102.45	199.47	1.25	0.00	200.71	303.16	
12/29/1939	Ellis, Frank E.	NH-PDIP	207.12		-2.22	204.90	949.80	3.82	0.00	953.62	1,158.52	
2/29/1940	Britton, Wilton	NH-PDIP	517.79		-5.54	512.24	1,848.42	8.28	3.75	1,852.95	2,365.19	
6/24/1940	Randall, George H.	NH-PDIP	103.56		-1.11	102.45	230.35	1.32	0.00	231.67	334.12	
1/15/1941	Conley, John W.	NH-PDIP	51.78		-0.55	51.22	87.13	0.59	0.00	87.72	138.94	
5/28/1941	Wright-Garvin	NH-PDIP	517.79		-5.54	512.24	2,205.91	9.15	11.25	2,203.80	2,716.05	
7/30/1942	Carpenter-Britton	NH-PDIP	207.12		-2.22	204.90	892.51	3.68	0.00	896.19	1,101.09	
1/14/1944	Kingsbury, Edward A.	NH-PDIP	129.45		-1.39	128.06	333.05	1.76	0.00	334.81	462.87	
12/15/1944	Townsend, Beatrice	NH-PDIP	103.56		-1.11	102.45	203.60	1.26	0.00	204.85	307.30	
3/22/1945	Carpenter, Fred A.	NH-PDIP	103.56		-1.11	102.45	186.85	1.22	0.00	188.06	290.51	
2/3/1947	Northway, Thomas H.	NH-PDIP	207.12		-2.22	204.90	563.40	2.89	3.75	562.54	767.44	
10/20/1947	French, Margaret P.	NH-PDIP	155.34		-1.66	153.67	447.21	2.23	0.00	449.43	603.11	
4/15/1949	Wilder, Sidney J.	NH-PDIP	207.12		-2.22	204.90	899.42	3.70	0.00	903.12	1,108.02	
7/14/1952	Marshall, Fred B.	NH-PDIP	207.12		-2.22	204.90	723.54	3.28	0.00	726.81	931.71	
12/15/1955	Ellis, Emma A. W.	NH-PDIP	103.56		-1.11	102.45	226.71	1.31	0.00	228.03	330.47	

2/12/1958	Carpenter-Conley	NH-PDIP	155.34	-1.66	153.67	476.11	2.30	0.00	478.41	632.08
2/6/1959	Putnam, P. & C.	NH-PDIP	103.56	-1.11	102.45	242.09	1.35	0.00	243.44	345.89
4/4/1962	Steele, Ralph & Hattie	NH-PDIP	155.34	-1.66	153.67	160.52	1.54	0.00	162.06	315.73
4/17/1962	Carpenter, Fred & Nellie	NH-PDIP	466.01	-4.99	461.02	1,352.12	6.71	0.00	1,358.82	1,819.84
9/19/1962	Carpenter, John	NH-PDIP	207.12	-2.22	204.90	741.79	3.32	0.00	745.11	950.01
6/27/1963	Stillings, James & Grace	NH-PDIP	155.34	-1.66	153.67	405.89	2.13	0.00	408.02	561.69
12/10/1964	Malcolm, William S.	NH-PDIP	258.89	-2.77	256.12	58.47	2.06	0.00	60.53	316.65
2/26/1965	Crawford, Martha	NH-PDIP	155.34	-1.66	153.67	449.28	2.23	0.00	451.51	605.18
5/11/1966	Davis & Brown	NH-PDIP	207.12	-2.22	204.90	525.60	2.80	0.00	528.40	733.30
1/10/1969	Crain, Herbert & Gertrude	NH-PDIP	207.12	-2.22	204.90	584.41	2.94	0.00	587.35	792.24
1/10/1969	Crain, Robert & Ida	NH-PDIP	207.12	-2.22	204.90	578.87	2.93	0.00	581.80	786.69
6/29/1970	Malcolm, David M.	NH-PDIP	258.89	-2.77	256.12	750.41	3.72	0.00	754.13	1,010.25
6/29/1970	Wilder, Daniel	NH-PDIP	207.12	-2.22	204.90	578.80	2.93	0.00	581.73	786.63
3/13/1973	Ball, Victoria & Ernest	NH-PDIP	207.12	-2.22	204.90	511.85	2.77	0.00	514.61	719.51
4/10/1973	Curtis, Herman & Hazel	NH-PDIP	207.12	-2.22	204.90	528.58	2.81	0.00	531.39	736.29
7/31/1973	Corr, Kay Wood	NH-PDIP	207.12	-2.22	204.90	554.31	2.87	0.00	557.18	762.08
8/3/1978	Carpenter, Mary D	NH-PDIP	1,035.58	-11.09	1,024.49	112.79	7.94	0.00	120.72	1,145.21
8/29/1978	Carpenter, Hall	NH-PDIP	517.79	-5.54	512.24	1,087.21	6.45	0.00	1,093.66	1,605.91
2/16/1979	Boudrieau, Albert	NH-PDIP	207.12	-2.22	204.90	362.97	2.41	0.00	365.38	570.28
3/14/1980	Tenney, Merton	NH-PDIP	207.12	-2.22	204.90	343.59	2.36	0.00	345.95	550.84
4/16/1981	Titcomb, O. & M.	NH-PDIP	207.12	-2.22	204.90	342.52	2.36	0.00	344.88	549.77
8/24/1982	Clark, Clifford & Ina	NH-PDIP	207.12	-2.22	204.90	321.08	2.31	0.00	323.38	528.28
2/25/1983	Clark, Grover & Dora	NH-PDIP	207.12	-2.22	204.90	123.03	1.83	7.50	117.36	322.26
5/16/1985	Stillings, William	NH-PDIP	207.12	-2.22	204.90	187.25	1.98	0.00	189.23	394.13
6/10/1986	Wilder, Clinton & Marjorie	NH-PDIP	207.12	-2.22	204.90	163.15	1.93	0.00	165.08	369.98
11/8/1988	Smith, Kenneth & Beulah	NH-PDIP	207.12	-2.22	204.90	79.89	1.73	7.50	74.12	279.02
5/27/1989	White, Lewis & Helen	NH-PDIP	207.12	-2.22	204.90	76.46	1.72	0.00	78.17	283.07
7/11/1989	Bolster, Robert L	NH-PDIP	1,035.58	-11.09	1,024.49	379.73	8.58	0.00	388.31	1,412.80
12/18/1989	Capron, Everett & Louise	NH-PDIP	207.12	-2.22	204.90	71.43	1.71	0.00	73.14	278.04
12/18/1989	Capron, Everett & Susan	NH-PDIP	207.12	-2.22	204.90	71.43	1.71	0.00	73.14	278.04
12/18/1989	Hackett, L. & D.	NH-PDIP	207.12	-2.22	204.90	71.43	1.71	0.00	73.14	278.04
12/18/1989	Reney, Wallace & Carole	NH-PDIP	207.12	-2.22	204.90	71.43	1.71	0.00	73.14	278.04
12/28/1992	Britton, Floyd E.	NH-PDIP	5,708.18	-61.13	5,647.06	-202.72	41.76	0.00	-160.96	5,486.10
12/31/1995	Buntlin, L.	NH-PDIP	207.12	-2.22	204.90	26.20	1.60	0.00	27.80	232.69
11/5/1996	Frink, Calvin & Ruth	NH-PDIP	414.23	-4.44	409.79	43.23	3.17	0.00	46.40	456.20
6/2/1997	Willson, Carroll A.	NH-PDIP	258.89	-2.77	256.12	25.44	1.98	0.00	27.42	283.54
6/9/1997	Carey, Oren & Mary	NH-PDIP	258.89	-2.77	256.12	25.44	1.98	0.00	27.42	283.54
11/16/1999	Perry, John C.	NH-PDIP	9,035.93	-96.76	8,939.16	-320.91	66.11	0.00	-254.80	8,684.36
1/21/1999	Wilbur, Denman & Dorothy	NH-PDIP	207.12	-2.22	204.90	9.00	1.55	0.00	10.56	215.45
5/15/2000	Primrose, Rodney & Avis	NH-PDIP	207.12	-2.22	204.90	2.25	1.54	0.00	3.79	208.69
2/26/2007	Dyer, J.T.	NH-PDIP	517.79	-5.54	512.24	-18.39	3.79	0.00	-14.60	497.64
2/26/2007	Winter Edward & Sandra	NH-PDIP	792.22	-8.48	783.73	-28.14	5.80	0.00	-22.34	761.39

2/26/2007	Williams & Martineau	NH-PDIP	792.22	-8.48	783.73	-28.14	5.80	0.00	-22.34	761.39	
12/30/2008	Kelley, Arthur	NH-PDIP	116.50	-1.25	115.25	-4.14	0.85	0.00	-3.29	111.97	
12/30/2008	LaFave, Shawn	NH-PDIP	116.50	-1.25	115.25	-4.14	0.85	0.00	-3.29	111.97	
12/30/2008	Everett, Robert & Caroline	NH-PDIP	233.00	-2.50	230.51	-8.27	1.70	0.00	-6.57	223.94	
12/30/2008	Callender, David & Nancy	NH-PDIP	233.00	-2.50	230.51	-8.27	1.70	0.00	-6.57	223.94	
8/15/2015	Dutton, Thomas	NH-PDIP	225.00	-2.41	222.59	2.19	1.67	0.00	3.86	226.45	
Total Cemetery Funds			33,588.78	0.00	-359.69	33,229.09	30,644.63	322.44	37.50	30,929.57	64,158.66

<i>General Trust Funds</i>			<i>Principal</i>				<i>Income</i>				<i>Grand Total Principal & Income End of Year</i>
<i>Date Created</i>	<i>Name of Trust Fund</i>	<i>How Invested</i>	<i>Principal Bal. Beg. Of Year</i>	<i>New Funds Created</i>	<i>Gains or Losses</i>	<i>Ending Principal Bal.</i>	<i>Income Bal. Beg. of Year</i>	<i>Income During Year</i>	<i>Expended During Year</i>	<i>Income Bal. End of Year</i>	
10/5/1920	Wright, Marietta	NH-PDIP	5,000.00			5,000.00	3.50	26.11		29.61	5,029.61
6/13/1975	Steele, Ralph	NH-PDIP	5,608.97			5,608.97	4.21	29.28		33.49	5,642.46
4/5/1999	Joslin-Carpenter Trusts	NH-PDIP	500.00			500.00	0.84	2.60		3.44	503.44
3/11/1890	Wilder, Sumner	NH-PDIP	200.00			200.00	0.24	1.04		1.28	201.28
4/1/1930	Reed Free Library	NH-PDIP	4,000.00			4,000.00	2.70	20.88		23.58	4,023.58
2/21/1901	Joslin, Mary & Edward	NH-PDIP	13,367.00			13,367.00	15.80	69.82		85.62	13,452.62
2/21/1901	Joslin, Mary & Edward	SBW					1,695.34			1,695.34	1,695.34
8/19/1988	Gerow, Charlotte	NH-PDIP					9,521.51	49.66		9,571.17	9,571.17
9/10/2008	Town Hall Maintenance Fund	NH-PDIP		15,000.00		15,000.00	138.14	40.30		178.44	15,178.44
7/15/2015	Town Hall Improvement Fund	NH-PDIP	15,000.00			15,000.00	10.12	78.29		88.41	15,088.41
7/15/2015	Road Improvement Fund	NH-PDIP	123,426.00			123,426.00	-4,083.27	616.58	15,000.00	-18,466.69	104,959.31
12/29/2015	Kenneth W Smith Trust Fund	NH-PDIP	1,000.00			1,000.00	0.00	5.19		5.19	1,005.19
12/10/2016	Cemetery Care Principal	NH-PDIP	0.00	1,147.50		1,147.50	0.00	0.38		0.38	1,147.88
Total General Funds											177,498.73

School Trust Funds							Principal					Income	
Date Created	Name of Trust Fund	How Invested	Principal Balance Beg. Of Year	New Funds Created / Adjust	Cash Gains or Losses on Securities	Ending Principal Balance	Income Balance Beg. of Year	Income During Year	Expended During Year	Income Balance End of Year	Grand Total Principal & Income End of Year		
3/5/2010	Special Ed & Tuition	CTC	254,299.55	60,000.00	1,430.29	315,729.84	6,105.07	8,186.63	2959.05	11,332.65	327,062.49		
3/5/2010	Surry School Bldg Fund	CTC	61,754.45		218.03	61,972.48	1,968.62	1,636.00	597.09	3,007.53	64,980.01		
Total School Funds											392,042.50		

Capital Reserve Funds							Principal					Income	
Date Created	Name of Trust Fund	How Invested	Principal Bal. Beg. Of Year	New Funds Created	Gains or Losses	Ending Principal Bal.	Income Bal. Beg. of Year	Income During Year	Expended During Year	Income Bal. End of Year	Grand Total Principal & Income End of Year		
12/31/1992	Highway Equipment	NH-PDIP	98,535.00	15,000.00		113,535.00	3,383.26	571.25	0.00	3,954.51	117,489.51		
12/31/2001	Property Revaluation	NH-PDIP	20,000.00	5,000.00		25,000.00	322.74	119.21	0.00	441.95	25,441.95		
9/7/2011	Fire Truck Cap Res	NH-PDIP	50,000.00	20,000.00		70,000.00	48.87	313.86	0.00	362.73	70,362.73		
9/7/2011	Financial Audit Exp.	NH-PDIP	15,000.00			15,000.00	17.34	78.34	0.00	95.68	15,095.68		
8/29/2013	Police Cruiser	NH-PDIP	10,000.00			10,000.00	7.06	52.21	0.00	59.27	10,059.27		
8/25/2014	250th Anniversary	NH-PDIP	2,000.00	1,000.00		3,000.00	1.35	13.09	0.00	14.44	3,014.44		
Total Capital Reserves:											241,463.58		

Expended During the Year - Detail

Cemetery Funds - Memorial Day Flowers	37.50
Cemetery Funds - Loss from Sale / Transfer from CTC	359.69
Road Improvement	15,000.00
Special Ed and Tuition - Mgmt. Fee	2,959.05 *
Surry School Bldg. - Mgmt. Fee	597.09 *
	18,953.33

* Management Fees were deducted from the Income

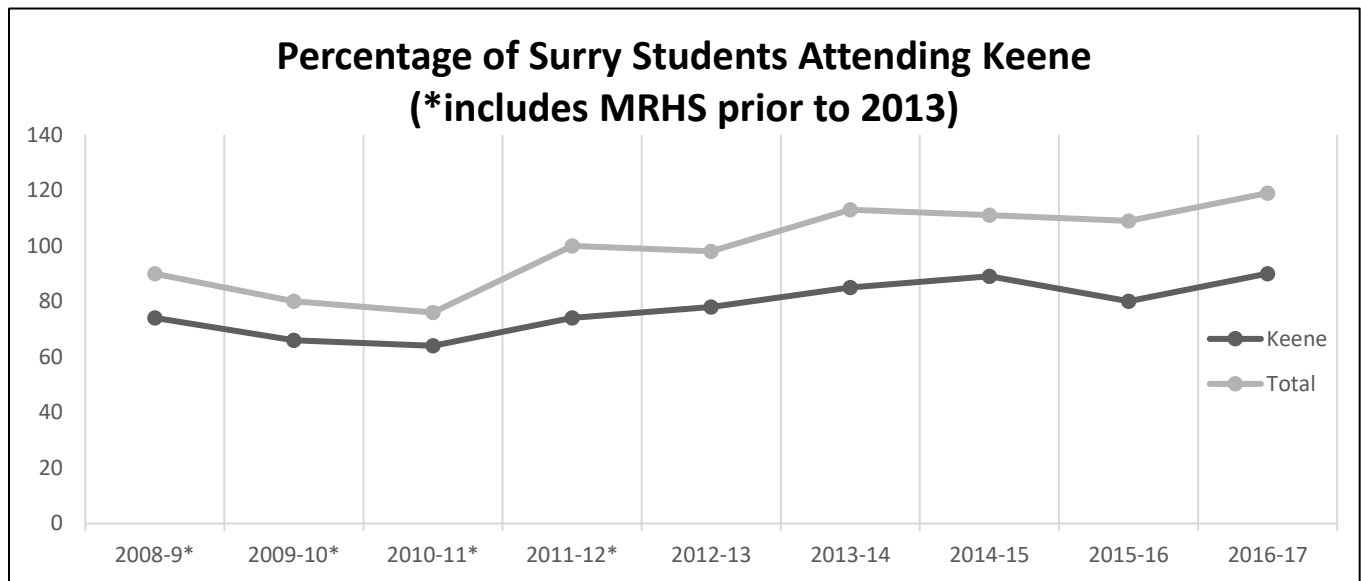
Grand Total All Funds: 875,163.47

March 2017 Annual Report of the Surry School District Officers

The Annual Surry School District, SAU 91, Business Meeting will be on Thursday, March 16, 2017, 7:00 PM at the Surry Town Hall. Copies of the Warrant Articles and the Budget will be posted and also available on the Surry website.

This year is the ninth year for the Surry children to be enrolled in the Keene Public Schools. Parents and school officials have reported that Surry students are continuing to do well there. Currently, there are 90 Surry students attending schools in Keene. Twelve Surry students are tuitioned privately, 2 are home schooled, and 19 attend one of the three charter schools. Thank you to all in town who have been so helpful to the Board in keeping an accurate census of Surry's children. Families planning changes wherein their children will attend school are encouraged to contact the School Board ahead of time to help facilitate a smooth transition for student and family.

Again this year, more families with preschool and school age children are moving to, or building in, Surry. During the current and previous academic years, there have been 15-30 students moving in or out of Keene enrollments. We anticipate this trend to continue as there are several houses for sale, a number of building lots available, and quite a few rental homes in Surry. The graph below illustrates the trend.



One of the Surry School Board's primary roles is to serve the educational needs of Surry children. If you have a question or concern about your child's education, development or services, we welcome you to meet with us. The other primary School Board's role is to be a careful steward of taxpayer funds. Our annual audit by Vachone Clukay (CPA) Company found the Surry School District's accounts to be in order for the year ended June 30, 2016.

This year, Keene School District has invited Surry to join the A.R.E.A. agreement with Marlow, Chesterfield, Westmoreland, Harrisville, Keene, Nelson and Stoddard. See warrant articles 3, 4 and 5. The agreement is a long-term tuition commitment to the Keene School District. The city of Keene will also need to vote to approve this change included on their district warrant as well. If approved, the agreement will reduce Surry's tuition bill by 2.5% (about \$20,000) depending on enrollment.

According to the building inspection done by Patrick Richardson a couple of years ago, the building is in good shape. We did replace the water heater in the past year. The recent evacuation of the school was caused by a furnace fan which stopped functioning; it has been replaced. The remaining need he pointed out is to address the lack of insulation. Anyone who would like to help with this work is encouraged to contact a Board member. The building passed its annual fire and health and safety inspections.

Due to safety concerns, additional signs have been placed on the school driveway to remind drivers to proceed with caution. According to the deed donating land for the school, the school driveway is a right of way, and not a town road. The Board requests that residents use Crane Road to access the village.

Surry residents, the Board sincerely appreciates the support you have shown us. We welcome your input at our meetings. We meet the third Monday of the month at 7:00 at the Surry School building. Phone or email contact information is posted on front door of the school and on the school bulletin board at the Town Hall.

Nancy Callender, Moderator
Tim Peloquin, Chair
Caroll Lothrop, Vice Chair

Bonny LaRocca, Secretary
Becky Russo, Treasurer
Helen Smith, Clerk

Frank Buffum, Member
John Davis, Member

Surry School District Warrant and Budget 2017

SURRY SCHOOL DISTRICT STATE OF NEW HAMPSHIRE

2017 Warrant and Budget

To the inhabitants of the Town of Surry in the County of Cheshire in the State of New Hampshire qualified to vote in school district affairs:

You are hereby notified and warned that the Annual Meeting will be held as follows:

Date: Thursday, March 16, 2017 Time: 7:00 PM Location: Surry Town Hall, Surry, New Hampshire

Details: To act on the following warrant articles:

Article 1. Report of District Officers. To hear the reports of the District Officers

Article 2. Main Operating Budget.

To see if the District will vote to raise and appropriate the sum of \$1,770,053 for the support of schools, for the payment of salaries for the School District Officials and Agents, and for the payment of the Statutory Obligations of the District for the 2017-2018 Fiscal Year.

The School Board and the Budget Committee recommend this appropriation.

This Article does not include appropriations contained in special or individual articles addressed separately. (Majority vote required)

Article 3: Shall the Surry School District accept the provisions of RSA 195-A (as amended) for the Surry School District to join an area school located in Keene which serves grades 9 through 12 in a plan which currently includes the school districts of Chesterfield, Harrisville, Keene, Marlborough, Marlow, Nelson, Stoddard, and Westmoreland, all in accordance with the provisions of the plan on file with the district clerk?

Article 4: Shall the Surry School District accept the provisions of RSA 195-A (as amended) for the Surry School District to join an area school located in Keene which serves grades 7 and 8 in a plan which currently includes the school districts of Harrisville, Keene, Marlow, Nelson, and Stoddard, all in accordance with the provisions of the plan on file with the district clerk?

Article 5: Shall the Surry School District create an area school planning committee consisting of Surry School Board members John Davis, Timothy Peloquin and Bonny LaRocca to study the advisability of forming a 6th grade A.R.E.A. in accordance with RSA 195-A.

Article 6 Terms. To transact any other business which may legally come before the meeting.

Given under our hands and seals at said Surry, this the 13th day of February, 2017.

We certify and attest that on or before March 1, 2017, we posted a true and attested copy of the within Warrant at the place of meeting, and like copies at fire station and Surry School and delivered the original to the Surry Town Officials.

SCHOOL DISTRICT OF SURRY, SCHOOL BOARD

Timothy Peloquin Chair


Caroll Lothrop Vice Chair

Bonny Nadeau-LaRocca Secretary


Franklin Buffum Board Member

John Davis Board Member

A true copy. ATTEST:



Rebecca H. Russo, Deputy School District Clerk



Treasure's Report Reed Free Library

JAN 1, 2016

CASH ON HAND

Checking	3,155.86
Savings	12,209.58

INVESTMENTS

COs	18,400.00
E IDupont	11,984.40
Chemours	192.96

TOTAL	45,942.80
-------	-----------

REVENUE

Interest	155.14
Dividends	277.92
Donations	38.00
Fines	18.52

TOTAL REVENUES	489.58 +
----------------	----------

EXPENSES

Supplies	331.11
Books	120.69
Gifts	75.00
Misc.	22.00

TOTAL EXPENSES	548.80 -
----------------	----------

ASSET VALUE CHANGE

E IDupont/Chemours*	1,807.20 +
---------------------	------------

TOTAL VALUE CHANGE	1,807.20+
--------------------	-----------

TOTAL	47,690.78
-------	-----------

Dec. 31, 2016

CASH ON HAND

Checking	2,814.65
Savings	12,491.57

INVESTMENTS

COs	18,400.00
E I Dupont	13,212.00
Chemours	772.56

TOTAL	47,690.78
-------	-----------

Respectfully submitted,
Gareth Williams

Reed Free Library Board of Trustees

End-of-Year Summary – 2016

As 2016 draws to a close, the Trustees of the Reed Free Library are pleased to report a year marked by numerous physical improvements to the library as well as increased community involvement.

On the bricks and mortar side, the Board wishes to thank the Town of Surry for providing a new library roof. While we hated to see the slate tiles go, ice dams and subsequent ceiling damage posed a threat to the collection. In addition to the new roof, the Board placed a coded lockbox on the side of the building to provide secure access, as needed. We also hired Surry resident Ross LeGare to give the library walls and ceiling a fresh coat of paint, something that has definitely brought new life to our interior space.

Beyond this, the Board is happy to report the completion of a successful (and thoughtful) weeding of the adult book collection this past year. Working together throughout the spring, summer and fall, Board members removed books that had not circulated in 7 or more years and/or were not deemed critical to the collection. We now have room for a more current, active-use collection and look forward to discussing both functional and invitational arrangement of our furnishings to encourage increased library use in the upcoming year. While not a space that is in public demand, the Board also spent a day culling and discarding a collection of old magazines, decorations and other (strange) items from the library basement that had collected over many years. We will now add a dehumidifier to the basement to reduce mold and help maintain the condition of the collection.

2016 was also a positive year in terms of community involvement. As a result of the town-wide survey and feedback provided at a library gathering in 2015, longtime Surry resident Mary Fosher shared intriguing town stories in the library. While many of these stories are available in *Surry, New Hampshire - A 20th Century History* (by Richard Scaramelli), hearing them “live” from contributing author Mary Fosher made for a delightful evening for town residents, old and new.

As we look forward to 2017, the Board is in the process of determining other events that might be held in the library. As always, we invite ideas and input from town residents. Beyond such events, we also look forward to further culling of the library collection (the children's section is our next target, with help from willing young residents) and coordination of a volunteer landscaping crew who have offered their expertise in determining how best to beautify and maintain the walkway leading to the library's entrance.

Taken together, we believe that the work done this year has given our town a more vibrant, community-centered library. We therefore thank all who have contributed their time and effort and encourage you to join us again (and to recruit others) as we move forward with new projects in 2017.

LIBRARIAN'S ANNUAL REPORT 2016

OPEN MONDAY AND THURSDAY FROM 2:00PM TO 7:00PM

603-352-1761

TOTAL NUMBER OF BOOKS IN LIBRARY DECEMBER 31, 2014		8,087
TOTAL NUMBER OF BOOKS ADDED DURING 2015 AND 2016		175
TOTAL NUMBER OF BOOKS REMOVED FROM CIRCULATION IN 2015 AND 2016		927
TOTAL NUMBER OF BOOKS REMAINING IN CIRCULATION DECEMBER 31, 2016		7,335
CIRCULATION:	2015	2016
ADULT FICTION	380	211
ADULT NONFICTION	40	19
JUVENILE FICTION	259	136
JUVENILE NONFICTION	45	22
TOTAL	724	388

THE 2016 SUMMER READING PROGRAM "SPORTS" KICKED OFF THE 20TH OF JUNE.

WE STARTED EACH MONDAY EVENING AT SIX WITH A READING AND THEN WITH WATERJUG AND EQUIPMENT IN HAND WOULD MARCH TO THE FIELD IN BACK OF THE CHURCH TO PLAY THE GAME OF THE WEEK.

MICHELLE AND OWEN THORNTON LED THE BADMITTEN AND VOLLEYBALL GAMES.

ELIZA, JONAH AND ORION MURPHY LED THE FIELDHOCKEY GAME.

BEN, REAGON AND ELLA HOY INSTRUCTED US IN RUNNING.

MELISSA CROTTO-YOUNG AND BETH LEINAU LED THE BASEBALL GAMES.

OTHER READERS WERE WENDY PRESCOTT, SARA KING, AND EMMA WHITTEMORE, WHO READ CASEY AT THE BAT.

THANK YOU REV FISHER AND FAMILY FOR LETTING US USE YOUR FIELD FOR OUR GAMES.

MELISSA ALSO HELD A RIF PROGRAM IN THE SPRING AND FALL FOR THE STUDENTS.

Surry Planning Board 2016 Year in Review

January:

Septic System Approvals for Jane and Terry Fecto, 23 Mason Drive, and Jason Smart, 613 Old Walpole Road, were received. A public hearing was held and approval granted for a 3-lot Subdivision, creating one new building lot, of land of Frank Conroy and John Trubiano on Farm Road. Public hearing was held and approval granted for amending language in the Driveway Regulation. Public Hearing was held and approval granted for changes in the language for the definition of Child Care Center in the Surry Zoning Ordinance. This language change appeared on the Warrant for the 2016 Town Meeting.

February:

Approval of Subdivision from the NH Department of Environmental Services for the Conway/Trubiano Subdivision was received. Septic System Approvals for Eliza and Jeffrey Murphy, 113 Village Road, and Gregory and Karen Deminico, 648 Old Walpole Road, were received.

March:

Election of Officers: Peter Bissell-Chairman, Laura Barrett-Secretary. The Planning Board has one vacancy. A Driveway Permit has been issued to Andy DuGreer on the Pond Road. Information regarding Accessory Dwelling Unit legislation was received.

April:

The Planning Board will change its meeting night to the 3rd Monday of each month beginning in June 2016. Changes to the Driveway Regulation to reduce run-off of water onto town roads was discussed. More information regarding Accessory Dwelling Units was received.

May:

Language amending the Driveway Regulation was approved. Septic System Approvals were received for Knud and Marie Keller, 726 Route 12A, Tom Perkins and Mary Lizotte, Cider Mill Lane, and Kimberly Guarnaccia, 1144 Route 12A. A copy of a Project Review by the New Hampshire Division of Historical Resources for Woodward's Sugar House, LLC was received.

June:

Septic System Approvals for Homer Dansereau, 689 Old Walpole Road, and James LaPoint, 328 Pond Road, were received. The selectmen have received a Driveway Application from Thomas Perkins, Cider Mill Lane.

July:

A Public Hearing was held and changes to Article V, Design Standards Section A, Driveway Cuts on Town Roads #8 of the Driveway Regulation were approved.

August:

A joint public hearing with the Zoning Board of Adjustment was held to consider a Special Exception and Site Plan Review submitted by Ted Grussing and JoAnn Winot for property at 585 Old Walpole Road. The Zoning Board of Adjustment approved the Special Exception and the Planning Board approved the Site Plan. An incomplete subdivision application from Paul and Ronald Desilets was received but not submitted.

September:

An application for a Two-Lot Subdivision of land of Ronald and Paul Desilets located on Farm Road was submitted by Joe DiBernardo, land surveyor. There was a discussion with Selectman Bruce Smith about zoning on the South Mine Ledge Road and the need to correct some property cards. There was further discussion about the vacancy on the Planning Board. It is the responsibility of the Planning Board to present members for appointment. Accessory Use Dwelling amendments were discussed. A letter from the NH Department of Environmental Services regarding Best Management Practices for Groundwater Protection was received.

October:

Public Hearing was held and approval was granted for a Two-Lot subdivision of land of Ronald and Paul Desilets on Farm Road. There was further discussion of proposed amendments to the Accessory Use Dwelling Ordinance.

November:

No meeting was held.

December:

Eva Morel has been appointed as member and Kristin Mehalick has been appointed as alternate to the Planning Board.

Septic System Approval for Fred Blouin, 23 McCurdy Hill Road, was received. The updated Hazard Mitigation Plan was received. A request from the Selectmen to review and update the Road Standards was received. David Bergeron inquired about subdivision of two parcels in the Wilbur Road/Old Walpole Road area. No proposal was submitted. Amendments to the Accessory Dwelling Use Ordinance were presented and discussed. One version was approved for submission to public hearing.

Respectfully Submitted,
Laura Barrett
Surry Planning Board Secretary

Surry Conservation Commission

March 2017 Annual Report to the Town

The first stage of logging (about 25 acres) in the Graf Town Forest to implement the Forest Stewardship Plan was completed last year. It was cut to promote quality young timber growth and provide wildlife habitat. Surry Resident and Keene State Professor Jo-Beth Mullins' students have laid out and flagged two proposed trails. We hope trail building can start this fall. If anyone is interested in helping, please get in touch with a commission member.

The foot bridge over Merriam Brook (on the trail that follows the west side of the Ashuelot River) was destroyed in the 2012 flood. The Army Corps has plans to reconstruct this bridge as well as the Dort Road foot bridge. They have the materials for the Merriam Brook Bridge. An April meeting with interested town residents, the Snow Mobile Club, the Conservation Commission and the Army Corps will discuss the next steps. Please let a Commission member know if you would like to come to the meeting.

The Conservation Commission, working with the NH Department of Environmental Services, the Cheshire County Conservation District, the Army Corp of Engineers, the Ashuelot River Local Advisory Committee, and the Monadnock Conservancy, is committed to preserving and protecting the natural environment, flora and fauna in Surry. We are participating in a UNH Extension project to inventory town-owned land and land under conservation easement.

The Surry Commission is a member of the NH Association of Conservation Commissions. The Association has advised that state law provides a clear role for local conservation commissions to participate in environmental law enforcement. The Commission is monitoring a wetlands restoration and some possible wetlands dumping. The Commission has commented on Wetland and Dredge-and-Fill applications before the NH Department of Environmental Services. Some of our suggestions have incorporated into the requirements for the projects. The Association is planning a Wetlands training at the Keene Library on March 27th at 6:00 PM. Anyone interested is invited to attend.

The Commission has posted signs on the Surry end of three discontinued roads in town. These signs specify that owner permission is needed for use of the roadway. In spring, the other end of each road will also be posted.

If you have any questions about what you can do to preserve your land, soil, water, or wildlife resources, the Conservation Commission will be glad to help. The Commission would like to present a public educational meeting for the town. If you have a topic related to the natural world you would like to learn more about, please contact us. If you have a concern about a possible environmental infraction, or want guidance in how to avoid one, please come to one of our meetings. We meet the first Monday of the month, 7:00 PM, at the Surry Town Hall. All are welcome.

John Davis, Chair
Caroll Lothrop, Secretary
Bob Hammond, Member
Lesley Johnson, Member
Ken Maynard, Member



2016

Surry Fire Department Engineer's Report



2016 was the busiest on record for the Surry Fire Department (SFD). Calls for service increased 43% from 2015 and 66% from two years ago. We were fortunate not to have any major incidents in Surry; however, we were summoned mutual aid to assist our neighboring communities. In the spring, we assisted Acworth, Alstead and Marlow with major brush fires. As a friendly reminder, please use care when openly burning outside. It is New Hampshire State Law to obtain a permit when rain isn't actively falling or snow cover is not present. Permits can be acquired free of charge from the Warden or Deputy wardens.

Squad 1 (the former Surry Police Cruiser) has been an immense addition to the fleet. This unit is used primarily for EMS (Emergency Medical Services) response which accounts for over half of the call volume. Squad 1 has been equipped with all EMS supplies which previously was scattered around Engine 1 due to lack of space. This smaller more practical vehicle shortens our response time and allows more members to respond to calls that wouldn't operate our large trucks.

While we are fortunate for the additional equipment, the lack of space in the firehouse has become challenging. Engine 3, the Mini-Pumper used for forestry, has been relocated to the Highway Garage to make room for the Squad. In order to store the Mini-Pumper at the garage, we must drain the water and winterize the pump. The truck is essentially out of service during this time due the space needs of the highway garage in the winter months. We are working on a plan to address this in the near future.

This year we used money the department was awarded by the federal Assistance for Firefighters Grant program to purchase 8 full sets of Personal Protective Gear (PPE). This included structural gear from head to toe, EMS parkas, and forestry gear. Of the \$21,592 cost, 95% was covered by grant money and helped bring the department back to compliance for PPE.

The engineers want to thank the residents of Surry for all their support. We also want to thank the members of the SFD for selflessly volunteering their time year after year to make this department operate. SFD is 100% volunteer based. If you are interested in joining our department please contact any member, or stop by the fire station during monthly meetings on the 2nd or 4th Mondays of the month. You can also send an email to surryfd@ne.rr.com.

Surry Volunteer Fire Department is now on Facebook! See pictures of our apparatus, training events, and other news related to the SFD. Find us at <https://www.facebook.com/Surrynhfiredept/>.

Respectfully Submitted,

Surry Fire Engineers

Joshua Brooks: Fire Chief

Timothy Bienvenu: Deputy

Gerald Clark: Deputy

Incident Statistics for 2016

Fire:.....**25**
Emergency Medical.....**56**
Motor Vehicle Accidents:.....**3**
Forestry:.....**5**
Service Calls.....**3**

Mutual Aid Incidents

Mutual Aid Received: **5**
Mutual Aid Given: **13**

Total Calls 2016 = 93

Total calls 2015= 65

Total calls 2014= 56

Total calls 2013= 70

13 - ASSIST MOTORIST	2
16- ABANDONED VEHICLE	1
19 - DWI	1
25 - MOTOR VEHICLE ACCIDENT	10
27 - AMBULANCE NEEDED	29
29 - FIRE DEPT. NEEDED	8
30 - ROAD OBSTRUCTION	4
41 - SUSPICIOUS VEHICLE	5
44 - SUSPICIOUS PERSON	7
45 - STOLEN VEHICLE	1
48 - FIRE	2
52A - BURGLAR ALARM	14
521 - BURGLARY IN PROGRESS	0
52P - BURGLARY PAST TENSE	2
56I - ASSAULT IN PROGRESS	1
58 - THEFT	6
611 - DOMESTIC IN PROGRESS	0
61P - DOMESTIC PAST TENSE	1
66 - SHOTS FIRED	5
70L - LOST PERSON	0
70M - MISSING PERSON	1
71 - FISH + GAME OFC NOTIFIED	1
911HU - 911 HANGUP	2
AN MCMP - ANIMAL COMPLAINT	10
AST - DEPARTMENT ASSIST	0
CIVREQ - CIVIL REQUEST	3
CRIM - CRIMINAL MISCHIEF	2
EV22 - UNNATURAL/SUSPICIOUS DEATHS	2
HAZ - HAZARDOUS OPERATOR	4
NOISE - NOISE COMPLAINT	3
REQ - REQUEST FOR SERVICE	24
SEXOFF - SEX OFFENDER REGISTRATION	7
STOP - TRAFFIC STOP	5
SUBSER - SUBPOENA SERVICE	8
SUICIDAL - SUICIDAL SUBJECT	1
SUSPACT - SUSPICIOUS ACTIVITY REPORT	2
THREAT - CRIMINAL THREATENING	1
VIN - VIN VERIFICATION	5
VOR - VEHICLE OFF THE ROAD	1
WLFCHK - WELFARE CHECK	4

Grand Total:

185

Police Call Report 2016

Surry Recreation Committee Report 2016

This year, it was voted at the Surry Town Meeting to hold Old Home Day every other year, so our next Old Home Day will be August 19th, 2017. This year we also had to make the decision to not hold the Haunted House, as the Surry Players would need the space for rehearsals. Instead, we held a party on Halloween for Surry children. This included refreshments, games such as donut on a string, mummy wrap contest, jack-o-lantern bean bag toss, crafts, and a preview tour for next year's Haunted House. It was well attended with approximately twenty families enjoying the festivities. In addition to the Halloween Party, we organized a caroling event again this year, in conjunction with the Beth-el Bible Church, which took place on December 21st. Despite the cold, we had a good turn out and caroled first at the church, then to many of the houses on Village Road. Afterward we enjoyed refreshments.

As always, we welcome input and suggestions to draw more Surry residents to these events. Please contact any member of the Recreation Committee to volunteer to help with Old Home Day, the Haunted House, or Caroling.

Respectfully submitted,

Melissa Crotto-Young

Kim Fisher

Karen Whittemore

Surry Recreation Committee members

Ashuelot River Local Advisory Committee

Washington Lempster Marlow Gilsum Sullivan Surry Keene Swanzey Winchester Hinsdale
2016 Annual Report

The Ashuelot River Local Advisory Committee (ARLAC) was established in 1994, one year after the Ashuelot River was enrolled into the State Rivers Management and Protection Program. Members are nominated by local municipal officials and appointed by the Commissioner of the NH Department of Environmental Services (DES).

The volunteer **Ashuelot River water quality monitoring program** continued for its sixteenth season, in conjunction with the NHDES Volunteer River Assessment Program (VRAP). ARLAC members, working with community volunteers, participated in a spring training session, leading to monthly sampling May through September. The Ashuelot River is classified as "class B," meaning that it is considered suitable for fishing, swimming and other recreational uses.

- We sampled 11 sites along the River's 64-mile length, and 3 sites along the South Branch in Swanzey.
- We obtained E. coli samples from June through September, and total phosphorous samples from July through September.
- The cost of lab analyses was covered by contributions from Conservation Commissions along the River and NHDES.
- Over 190 hours were logged by 20 volunteers. New volunteers are always welcome!
- A quick look at this year's results:

E.coli--most samples met the "class B" level for surface waters. However, the September sampling exceeded Class B levels (showing contamination) at Ashuelot sites from the Stone Arch Bridge in Keene to Hinsdale, and the South Branch. This likely reflects high flows experienced that day due to prior heavy rain and more run-off.

pH levels—continue to be acidic, with readings just below the standard of 6.5 especially in the upper reaches of the Ashuelot (Stone Arch Bridge in Keene & towns north) and the South Branch.

Dissolved oxygen, total phosphorus, chloride, turbidity, and specific conductance remained within the standard.

As mandated by DES, **ARLAC reviews and comments on state permit applications** within the River corridor that have potential impacts on the River. Included this year were 10 Wetland or Shoreland projects in Marlow, Gilsum, Keene, Swanzey, and Winchester. We continued to follow the progress and reports regarding the West Street Dam and proposed Hydro station, and participated in review of the Forest Management Plan for the Dillant Hopkins Airport. The Falls Brook restoration in Swanzey was completed this year and supported by ARLAC.

We strive to educate ourselves on a broad array of issues associated with the River and its watershed. We hope to be a resource that works well between the interests and concerns of the citizens in the watershed and State authorities. Activities included:

- Serving as a resource to Keene State College students who were conducting senior projects.
- Working with six Monadnock Regional High School students in water quality monitoring.
- Participation in both regional and state-wide meetings covering topics such as: NH Instream Flow protection, dam removal, and stream connectivity.
- Participation in the Open Space Conservation Fair in Keene.
- Dialogue with US Army Corps of Engineers regarding management of USACE corridor properties.

The **Annual River cleanup** took place September 23 and 24 in conjunction with the Connecticut River Watershed Council's Source to Sea Clean-up and co-sponsored by the Cheshire County Conservation District and the City of Keene. The Ashuelot River Campground joined in providing manpower and canoes for the event.

- 70 volunteers collected over a ton of trash in Swanzey and Keene from the Ashuelot River and Beaver Brook.
- 50 tires were removed from the Ashuelot River; 29 removed by Keene State College students.
- ARLAC received the Source to Sea Cleanup Make a Difference Award for our longstanding service.

We continue to have a Facebook presence as the *Ashuelot River Local Advisory Committee*.

River monitoring data can be viewed at des.nh.gov/organization/divisions/water/wmb/vrap/data.htm.

Current E.coli results can be viewed during the monitoring season at www.ctriver.us.

ARLAC meets the third Tuesday monthly at 7 p.m. at the Keene Public Library. We invite citizens and town officials to contact their local ARLAC representatives with any concerns or interest in participating as a town representative.

Respectfully submitted,
Barbara Skuly, Chairman

2016 Membership: Gus Merwin & Carl MacConnell, Marlow; Pablo Fleischmann, Gilsum; John Davis, Surry; Jim Holley & Eloise Clark, Keene; Barbara Skuly & Chuck Mills, Swanzey; Christopher John, Winchester; Brett Thelen, Harris Center for Conservation Education.

Report of Town Auditor

MS-60

NH Department of Revenue Administration
Municipal & Property Division
P.O. Box 487, Concord, NH 03302-0487
(603) 230-5090

REPORT OF LOCALLY ELECTED AUDITOR(S)

RSA 41:31-d

Municipality: SURRY NH Audit Fiscal Year: 2015

Type of Municipality (Town, School or Village District): _____

Mailing Address: 1 MAIN STREET SURRY NH 03431

Phone #: 603-355-1614 Fax #: _____ E-Mail: SELE @ TOWN OF SURRY . COM

Contact: _____ Phone #: _____ E-Mail: _____

Under RSA 41:31-c 1, all municipalities shall annually, or more often as necessary, conduct an audit of the accounts of any officer or agent handling funds of the municipality. Elected auditors conducting such audits shall follow audit procedures outlined in NH Code of Administrative Rules, REV 1904 and REV 1907.

This form shall be used by the locally elected auditor to conduct and report the audit required under RSA 41:31-c and 41:31-d.

In the boxes, indicate date the sections of the form were completed.

<u>2-25-16</u>	Part 1. Financial Records
<u>2-25-16</u>	Part 2. Treasurer
<u>2-25-16</u>	Part 3. Tax Collector
<u>2-25-16</u>	Part 4. Trustees
<u>2-25-16</u>	Part 5. Town Clerk
<u>2-25-16</u>	Part 6. Library

Locally Elected Auditor or Board of Locally Elected Auditors - Please Sign in Ink.

Under penalties of perjury, I declare that I have completed this form and to the best of my belief the information is true, correct and complete.

Date: 2-25-16
Wallace B. [Signature]
AUDITOR

FOR DRA USE ONLY

MS-60
Rev. 03/14

Part 1. General Ledger/Financial Records/ MS-5, MS-25, MS-35**Questions**

- 1 Who maintains the (general ledger) financial records?

JILL LANE SECRETARY/BOOKKEEPER

Name/position

- 2 What software system is used for the general ledger?

(ex. Quickbooks; Excel; Peachtree; BMSI, etc.)

QUICK BOOKS

- 3 Who has access (posting capability) to either the general ledger or the general ledger software? (attach list if necessary)

JILL LANE

Name

SECRETARY/BOOKKEEPER

Title

Name

Title

Name

Title

- 4 Do debits equal credits in the general ledger trial balance?

Yes No N/A

- 5 Are balances from the general ledger used to prepare the MS-5, MS-25, or MS-35 report?

X

- 6 Are the following activities maintained as separate funds in the general ledger (if applicable)?

General Fund

X

Water activity

X

Sewer activity

 N/A

Library activity

 X

Trustees of trust funds

 X

School grants

 X

School lunch

 X

Revolving Funds (identify: _____)

 X

Other (identify: _____)

 X

Other (identify: _____)

 X

Other (identify: _____)

 X

Other (identify: _____)

	<u>Yes</u>	<u>No</u>	<u>N/A</u>
7 Does the cash balance in the general ledger match the Treasurer's reconciled bank balances?	<u>X</u>	_____	_____
How often are they reconciled?			
<u>X</u> Monthly			
_____ Quarterly			
_____ Annually			
8 Is a copy of the Treasurer's monthly bank reconciliation reports provided to the bookkeeper?	<u>X</u>	_____	_____
9 Does the person who maintains the general ledger also:			
Sign (authorize) checks?	_____	<u>X</u>	_____
Control unused check stock?	<u>X</u>	_____	_____
Prepare bank reconciliations?	_____	<u>X</u>	_____
Handle incoming receipts?	_____	<u>X</u>	_____
10 Does the general ledger track receivable balances for:			
Property taxes?	<u>X</u>	_____	_____
Unredeemed taxes?	<u>X</u>	_____	_____
Water?	_____	_____	<u>N/A</u>
Sewer?	_____	_____	<u>N/A</u>
Other (identify): _____	_____	_____	_____
11 Does the general ledger track accounts payable?	<u>X</u>	_____	_____
12 Are general ledger receivable balances reconciled to the Tax Collector's detail receivable lists (if applicable)?	<u>X</u>	_____	_____
How often?			
<u>X</u> Monthly			
_____ Quarterly			
_____ Annually			
13 Does the general ledger system provide budget versus actual expenditure reports?	<u>X</u>	_____	_____
If yes, to whom are the budget versus actual reports distributed?			
<u>SELECTMAN</u>			
How often?			
<u>YEARLY</u>			

	<u>Yes</u>	<u>No</u>	<u>N/A</u>
14 Are general ledger adjusting journal entries made?	<u>X</u>	_____	_____
If yes, are they approved by anyone other than the preparer?	<u>X</u>	_____	_____
Name and title of person who approves: <u>SELECTMAN</u>			
15 Are computer back-ups of the general ledger performed?	<u>Y</u>	_____	_____
How often?			
_____ Daily			
<u>X</u> Weekly			
_____ Monthly			
16 Are computer back-ups stored off site?	<u>Y</u>	_____	_____
If yes, where? <u>SELECTMAN BRUCE SMITH</u>			

Part 1. General Ledger/ MS-5, MS-25, MS-35 Testing**MS-5, MS-25, or MS-35 Financial Report****Yes No N/A**

- 1 Do the following balances on the year end MS-5, MS-25, or MS-35 report match the general ledger?

General fund revenues	<u>X</u>	_____	_____
General fund expenditures	<u>X</u>	_____	_____
General fund balance sheet	<u>X</u>	_____	_____
Other funds revenues	<u>X</u>	_____	_____
Other funds expenditures	<u>X</u>	_____	_____
Other funds balance sheet	<u>X</u>	_____	_____

If no, explain problems/discrepancies encountered:

General Ledger (and Subsidiary Ledgers)

- 2 Do the year end general ledger cash and investment balances match the Treasurer's bank reconciliations?

<u>X</u>	_____	_____
----------	-------	-------

If no, explain problems/discrepancies encountered:

- 3 Do the following year end general ledger receivable balances match the Tax Collector's year end annual MS-61 report (towns only)?

Property taxes	<u>X</u>	_____	_____
Unredeemed taxes	<u>X</u>	_____	_____
Water	<u>X</u>	_____	_____
Sewer	_____	_____	<u>X</u>
Other (describe: _____)	_____	_____	_____


If no, explain problems/discrepancies encountered:

Comments on procedures or areas of weakness:

Recommendations:

CONTINUE AS THEY ARE NOW. WHEN INDEPENDANT AUDITOR HAS
COMPLETED AN AUDIT THERE MAY BE RECOMMENDATIONS FOR CHANGES

General ledger section completed by:



Date: 2-25-16

Part 2. Treasurer/Cash**Questions****Yes No N/A**

- 1 Does the Treasurer maintain a cash book to track all receipt and disbursement activity for all cash accounts?

Y

If no, explain: _____

- 2 Does the Treasurer's cash book document the remittances from departments and deposits to the bank?

Y

If no, explain: _____

- 3 Does the Treasurer's cash book document vendor/payroll disbursement manifests (check run) numbers and amounts?

Y

If no, explain: _____

- 4 Do month-end cash book balances match actual bank reconciliation balances?

Y

If no, explain: _____

- 5 Are monthly bank statements as of the last day of the month?

Y

- 6 Are bank reconciliations prepared each month, within a month of the statement date, for each cash account?

Y

If no, explain: _____

- 7 Who prepares bank reconciliations?

JONAS BERGLUND
Name

Deputy Town Treasurer
Title

- 8 Are monthly bank reconciliations documented, signed, and retained?

Y

- | | Yes | No | N/A |
|--|------------------------------------|----------|----------|
| 9 Are monthly bank reconciliations reviewed and signed off by anyone in addition to the preparer? | <u>X</u> | ___ | ___ |
| If yes, by whom? | | | |
| <u>WALLACE A RENEY</u> | | | |
| Name | Title <u>AUDITOR</u> | | |
| 10 Is a copy of the monthly bank reconciliation report provided to the bookkeeper? | <u>X</u> | ___ | ___ |
| 11 Who is authorized to transfer money between or out of the municipality's bank accounts? | | | |
| <u>VIRGINIA CLARK</u> | | | |
| Name | Title <u>Treasurer</u> | | |
| _____
Name | _____
Title | | |
| _____
Name | _____
Title | | |
| 12 Who has the authority to sign (authorize) checks? | | | |
| <u>VIRGINIA CLARK</u> | | | |
| Name | Title <u>Treasurer</u> | | |
| _____
Name | _____
Title | | |
| _____
Name | _____
Title | | |
| 13 Do any signature stamps exist? | ___ | <u>X</u> | ___ |
| If yes, are they stored in a secure location? | ___ | ___ | <u>X</u> |
| Are there procedures in place for its use? | ___ | ___ | ___ |
| 14 Is a check signing machine used? | ___ | <u>X</u> | ___ |
| If yes, is it locked and the key stored in a secure location? | ___ | ___ | <u>X</u> |
| Who has access to the signature stamp or machine? | ___ | ___ | <u>X</u> |
| 15 Is a log maintained to track the chronological sequence of all check numbers issued and voided? | <u>X</u> | ___ | ___ |
| 16 Who is responsible for making bank deposits? Is there a delegation of authority for each (RSA 41:29, VI)? | | | |
| <u>VIRGINIA CLARK</u> | | | |
| Name | Title <u>Treasurer</u> | | |
| <u>JOHN BERGLUND</u> | | | |
| Name | Title <u>DEPUTY TOWN TREASURER</u> | | |
| _____
Name | _____
Title | | |

- | | <u>Yes</u> | <u>No</u> | <u>N/A</u> |
|--|------------|-----------|------------|
| 17 Are undeposited receipts held in a secure location? | <u>X</u> | | |
| 18 Does the Treasurer reconcile total annual Tax Collector receipt remittances (turnovers) to the Tax Collector's records?
(if applicable) | <u>✓</u> | | |
| Is that documented? | <u>X</u> | | |
| 19 Does the Treasurer reconcile total annual Town Clerk receipt remittances (turnovers) to the Town Clerk's records?
(towns only) | <u>✓</u> | | |
| Is that documented? | <u>✓</u> | | |
| 20 Does the Treasurer reconcile total annual governing body receipt remittances (turnovers) to their records? | <u>✓</u> | | |
| Is that documented? | <u>✓</u> | | |
| 21 Has the municipality adopted (and annually updated) an investment policy in accordance with RSA 41:9, VII? | <u>X</u> | | |
| 22 Document other non-general fund cash accounts maintained by the Treasurer (e.g., conservation commission, police revolving, celebration accounts, etc.) | | | |

Account Name	Who authorizes payments?
<u>CONSERVATION FUND</u>	<u>SELECTMAN</u>
_____	_____
_____	_____

Reported in general fund?
<u>X</u>

Part 2. Treasurer/Cash Testing**Year End Bank Reconciliations****Yes No N/A**

Obtain year-end documented bank reconciliations and test the following:

- 1 Do "balances per bank" match actual bank statement balances?

X

- 2 Do "deposits in transit" appear on the following month's bank statement?

X

If no, explain: _____

- 3 Were "deposits in transit" posted as receipts in the year-end general ledger cash accounts?

X

- 4 Do "outstanding checks" match a detail list of actual outstanding checks?

X

- 5 Is the last outstanding check posted as a disbursement in the year-end general ledger cash account?

X

- 6 Are other reconciling items appropriately documented?

X

Explain other reconciling items: _____

Cash Book

- 7 Do year-end balances in the cash book match the actual bank statement reconciliations?

X

- 8 Trace two vendor and two payroll disbursement entries in cash book to actual "orders" (manifests) signed by the majority of the governing body (e.g., Board of Selectmen, Village Commissioners, School Board)

	Date of Order	Order Number	Amount	Traced to Approved Order. (Manifest)?
Vendor	<u>1-19-2015</u>	<u>14928</u>	\$ <u>240.00</u>	<u>yes</u>
Vendor	<u>9-14-2015</u>	<u>15368</u>	\$ <u>738.00</u>	<u>yes</u>
Payroll	<u>2-6-2015</u>	<u>14951</u>	\$ <u>1338.37</u>	<u>yes</u>
Payroll	<u>11-23-2015</u>	<u>15790</u>	\$ <u>651.60</u>	<u>yes</u>

Part 2. Treasurer/Cash Testing**Year End Bank Reconciliations****Yes No N/A**

Obtain year-end documented bank reconciliations and test the following:

- 1 Do "balances per bank" match actual bank statement balances?

X

- 2 Do "deposits in transit" appear on the following month's bank statement?

X

If no, explain: _____

- 3 Were "deposits in transit" posted as receipts in the year-end general ledger cash accounts?

X

- 4 Do "outstanding checks" match a detail list of actual outstanding checks?

X

- 5 Is the last outstanding check posted as a disbursement in the year-end general ledger cash account?

X

- 6 Are other reconciling items appropriately documented?

X

Explain other reconciling items: _____

Cash Book

- 7 Do year-end balances in the cash book match the actual bank statement reconciliations?

X

- 8 Trace two vendor and two payroll disbursement entries in cash book to actual "orders" (manifests) signed by the majority of the governing body (e.g., Board of Selectmen, Village Commissioners, School Board)

	Date of Order	Order Number	Amount	Traced to Approved Order (Manifest)?
Vendor	<u>1-19-2015</u>	<u>14928</u>	\$ <u>240.00</u>	<u>yes</u>
Vendor	<u>9-14-2015</u>	<u>15368</u>	\$ <u>738.00</u>	<u>yes</u>
Payroll	<u>2-6-2015</u>	<u>14951</u>	\$ <u>1338.37</u>	<u>yes</u>
Payroll	<u>11-23-2015</u>	<u>15490</u>	\$ <u>651.60</u>	<u>yes</u>

- 9 Trace three deposit entries in cash book to actual bank statement deposits and to corresponding departmental remittances.

Date of Deposit	Amount	Traced to Actual Bank Statement deposit?
<u>7-13-15</u>	\$ <u>31663.91</u>	<u>yes</u>
<u>8-13-15</u>	\$ <u>540.79</u>	<u>yes</u>
<u>11-10-15</u>	\$ <u>72,713.70</u>	<u>yes</u>
	\$ _____	

Other Bank Accounts

- 10 For "other non-general fund" cash accounts (see question 22 on page 3), select three months of bank statements.

Do all year end general ledger cash balances match corresponding bank reconciliations?

Yes No N/A

Y _____

Select a random sample of five disbursements from the general ledger and trace to supporting vendor invoices.

<u>Date</u>	<u>Check Number</u>	<u>Vendor</u>	<u>Amount</u>
_____	<u>N/A</u>	_____	_____
_____	_____	_____	_____
_____	_____	_____	_____
_____	_____	_____	_____
_____	_____	_____	_____

Observations - Part 2. Treasurer

Comments on procedures or areas of weakness:

RECORDS ARE WELL KEPT. EASIER TO AUDIT.

Recommendations:

NONE AT THIS TIME. AUDIT BY INDEPENDANT AUDITOR IN FUTURE

Treasurer section completed by:

Date: 2-25-16

Part 3. Tax Collector (if applicable)**Questions****Yes No N/A**

- 1 What software system is used to track receivables?
(ex. Quickbooks; Excel; Peachtree; BMSI, etc.)

AVITAR

- 2 Were reports from the receivable software system used to prepare the Tax Collector's MS-61 Report?

X

If yes, were these reports retained?

X

- 3 Document frequency of cash outs (close out, receipt proof) and deposits:

X Daily Weekly Monthly Other (describe)

- 4 Are cash out proofs documented on a form and signed by the preparer?

X If no, explain:

- 5 Is the cash out form reviewed/approved by anyone else?

X If yes, who?

- 6 Are receipts remitted to the Town Treasurer at least weekly?

 XIf no, explain:

- 7 Are computer backups of the tax receivable system performed?

X

If yes, how often?

X Daily Weekly Monthly

Are the backups stored off site?

 X

- 8 Is there a deputy?
Name of Deputy?

SHARON SWEENEY

9. How often is the Tax Collector's MS-61 Report prepared?

☐ Monthly
☐ Quarterly
☒ Annually

10 Who has posting capability to the Tax Collector's receivable system?

<u>CAROLYN BERGLUND</u>	<u>Tax collector</u>
Name	Title
<u>SHARON SWEENEY</u>	<u>DEPUTY TAX collector</u>
Name	Title
<u></u>	<u></u>
Name	Title

11 Does the Tax Collector maintain any bank accounts?

Yes No N/A
— Y —

12 Does the Tax Collector have a "signed deed waiver" for properties that have not been statutorily deeded to the municipality in a timely manner?

Yes No N/A
— Y —

Part 3. Tax Collector Testing (if applicable)**Tax Collector's Report (MS-61)****Yes No N/A**

- 1 Were the following items that were reported on the Tax Collector's MS-61 Report tested?:

A Beginning uncollected receivable balances proven to the prior year MS-61 report ending receivable balances?

X — —

B Tax commitments proven to actual warrants approved by the governing board (e.g., Board of Selectmen) for each type of tax on the MS-61 report (e.g., property taxes, yield taxes, water/sewer)?

X — —

C Abatements proven to list of actual abatements issued?

X — —

D Remittances (collections) proven to general ledger receipt records?

X — —

E Conversion to lien amounts proven to list of actual liens taken?

X — —

F Does the "liens executed during fiscal year" amount reported on page 3 of the MS-61 agree with the "conversion to lien" and interest and cost amount reported on page 2 of the MS-61.

X — —

G Ending uncollected receivable balances proven to actual list of receivable accounts?

X — —

H Have all prior year uncollected property taxes receivable been lienied?

X — —

If no, why? _____

- I Do total debits on page 1 of the MS-61 agree with total credits on page 2 of the MS-61?

X — —

Cash Out Records

- 2 Select a sample day to test the Tax Collector's cash out/deposit records:

6-19-2015
Date Selected

30247.00
Deposit Amount

- A Does the above selected remittance form document include the following?:

Date?

Breakdown of receipts by type and levy year?

Breakdown of currency and checks?

A total of the receipts?

Signature of preparer?

Signature of reviewer?

X — —
X — —
X — —
X — —
X — —
X — —

Yes No N/A

- B. For the day selected, is there a batch of duplicate tax stubs or cash register tape to prove the:

Breakdown of receipts by type and levy year?
 Breakdown of currency and checks?
 Total receipts?

X — —
Y — —
Y — —

- C For the day selected, is the total receipt amount/deposit in agreement with an actual deposit reported on a bank statement?

Y — —

- D For the day selected, is the total receipt amount/deposit in agreement with a "day sheet" (list of receipts by customer) to prove customer accounts were posted/credited properly?

Y — —

Abatements

- 3 From the list of actual abatements issued, select three abatements for testing:

<u>6-21-15</u>	<u>STEVEN GOLDSMITH</u>	<u>19.57</u>
Date	Taxpayer	Amount
<u>12-31-15</u>	<u>HOMER DANSENEAU</u>	<u>464.00</u>
Date	Taxpayer	Amount
<u>12-31-15</u>	<u>DOUG WRIGHT</u>	<u>93.00</u>
Date	Taxpayer	Amount

Is there an actual abatement form signed by a majority of the Board of Selectmen or assessors for each abatement?

X — —

Were any abatements on the list issued to known related parties (e.g., members of the Board of Selectmen, town employees, relatives)?

— X —

If yes, _____

Tax Collector Cash Account

- 4 If the Tax Collector maintains a checking account, obtain bank statements for three random months:

Months selected: N/A

Were all disbursements made during these three months payable to the Town?

— — —

Were remittances to the Town made timely?

— — —

Were bank statements reconciled to cashbook balances?

— — —

Observations - Part 3. Tax Collector

Comments on procedures or areas of weakness:

RECORDS ARE NEAT & CLEAN & IN PROPER ORDER. TAX COLLECTOR
DOES EXCELLENT JOB

Recommendations:

NONE AT PRESENT. INDEPENDENT AUDIT MAY MAKE SOME
RECOMMENDATIONS

Tax collector section completed by:

Date:

2-25-16

Part 4. Trustees of Trust Funds (if applicable)**Questions****Yes No N/A**

- 1 Do the Trustees maintain individual historical records for each trust fund?
- 2 Have the Trustees reviewed and adopted an investment policy? (RSA 31:25)
- 3 Document how year-end trust funds are invested:

of Actual
Bank Accounts

- Checking account 1
- Passbook accounts
- Certificates of deposits
- Other (describe NH PDIP) 1
- Other (describe)
- Other (describe)

- 4 Do Trustees maintain journal accounting records to track all receipt and disbursement activity?
- 5 Were disbursements based only on approved vouchers?
- 6 Were disbursements made to individuals or organizations other than the municipality?

If yes, explain: GENERAL TRUST FUNDS (SCHOLARSHIPS)

- 7 Document who prepares the MS-9 and MS-10 forms:

Name Title

- 8 Have Trustees of trust funds reviewed and approved the MS-9 and MS-10 forms?

Y

Part 4. Trustees of Trust Funds Testing**MS-9 Report****Yes No N/A**

- 1 Do beginning balances reported match the prior year MS-9 end of year balances?

X

If no, explain problems/discrepancies encountered:

- 2 Do "new funds created" for established trust funds (e.g., capital reserve, expendable trust funds) match expenditures/ transfers reported in the current year general fund general ledger?

X

If no, explain:

- 3 Do "withdrawals" from established trust funds (e.g., capital reserve, expendable trust funds) match revenues/transfers reported in the current year general fund general ledger?

X

If no, explain:

- 4 Do interest/investment income amounts appear reasonable?

X

If no, explain:

MS-10 Report

- 5 Do the "Grand Total of Principal and Income at End of Year" balances on the MS-10 match the "end of year balances" on the MS-9?

Yes No N/A

X

If no, explain:

- 6 Were "end of year fair value" balances of the MS-10 proven to bank statements and/or investment portfolio reports?

Y

If no, explain:

Observations - Part 4. Trustees

Comments on procedures or areas of weakness:

VERY GOOD RECORDS

Recommendations:

NONE

Trustees section completed by:

Waller
AUDITORDate: 2-25-16

Part 5. Town Clerk Testing (if applicable)

- 1 Compare total annual receipts per the Town Clerk's cashbook with the Town's general fund general ledger revenue records for the following:

	Per Clerk Cashbook	Per Town General Ledger	Variance
Motor Vehicle Permits	<u>158,473.00</u>	<u>158,473.00</u>	<u>- 0 -</u>
Boat registrations	<u>- 0 -</u>	<u>- 0 -</u>	<u>- 0 -</u>
Dog licenses	<u>968.50</u>	<u>968.50</u>	<u>- 0 -</u>
Marriage licenses	<u>105.00</u>	<u>105.00</u>	<u>- 0 -</u>
Other (describe) <u>ZONING + PLANNING</u>	<u>22.00</u>	<u>22.00</u>	<u>- 0 -</u>
Other (describe) <u>PISTOL PERMITS</u>	<u>240.00</u>	<u>240.00</u>	<u>- 0 -</u>
Other (describe) <u>CEMETERIES</u>	<u>75.00</u>	<u>75.00</u>	<u>- 0 -</u>

If variances exist, explain cause:

NONE

- 2 Select a deposit reported in the Town Clerk's cash book:

<u>Date Selected</u>	<u>Amount</u>
<u>4-10-2015</u>	<u>3,089.00</u>

- | | <u>Yes</u> | <u>No</u> | <u>N/A</u> |
|--|------------|-----------|------------|
| A Does the date and amount match an actual bank statement deposit? | <u>X</u> | <u>—</u> | <u>—</u> |
| B Does the breakdown of cash and checks as reported in the cashbook match the actual bank deposit ticket? | <u>X</u> | <u>—</u> | <u>—</u> |
| C Do the entries in the cashbook for the date selected actually total (foot) the amount of the above deposit? | <u>X</u> | <u>—</u> | <u>—</u> |
| D Select five entries in the cashbook for the above deposit and trace to the actual file of paid permits. Does all the information in the cashbook agree with the actual paid permits? | <u>X</u> | <u>—</u> | <u>—</u> |

- | | <u>Yes</u> | <u>No</u> | <u>N/A</u> |
|---|------------|-----------|------------|
| 3 Randomly select five paid permits from the file of paid permits and trace to corresponding entries in the cash book. Does all the information in the cashbook agree with the actual paid permits? | <u>X</u> | ___ | ___ |
| 4 Obtain bank statements (if applicable) for three random months: | | | |
| Months selected: <u>N/A</u> <u>N/A</u> <u>N/A</u> | | | |
| Were all disbursements made during these three months payable to the Town or the State? | ___ | ___ | <u>X</u> |
| Were remittances to the Town/State made timely? | ___ | ___ | <u>X</u> |
| Were bank statements reconciled to cashbook balances? | ___ | ___ | <u>X</u> |

Observations - Part 5. Town Clerk

Comments on procedures or areas of weakness:

PREVIOUS RECOMMENDATIONS ARE WORKING WELL. STILL A
LAG TIME FROM TOWN CLERK TO TREASURER. SELECTMAN ARE
AWAKE + KEEP THEIR EYE THE SITUATION.

Recommendations:

POSSIBLE CHANGES COMING FROM AUDIT OF RECORDS. MONIES PUT
IN FOR INDEPENDANT AUDIT

Town Clerk section completed by:

Date:

2.25.16

Part 6. Library (if applicable)**Questions****Yes No N/A**

- 1 Summarize all bank accounts controlled by the Library:

Name of Bank	Type of Account (checking, savings, etc.)	Year-End Reconciled Balance
<u>TD BANK</u>	<u>CHECKING</u>	<u>3143.09</u>
<u>TD BANK</u>	<u>CD'S</u>	<u>18700.00</u>
<u>TD BANK</u>	<u>SAVINGS</u>	<u>17209.18</u>

- 2 Do monthly bank statements end the last day of each month? X — —
 If yes, are bank statements reconciled to the library's general ledger records monthly? Y — —
- 3 Is a general ledger other than the bookkeeping records maintained to track all receipt and disbursement activity for all library bank accounts? Y — —
 If yes, who maintains the general ledger?
GARRETH WILLIAMS TRUSTEE
 Name/position
- 4 Who reconciles the bank accounts? GARRETH WILLIAMS TRUSTEE
 Name/position
- 5 Who is authorized to sign checks? GARRETH WILLIAMS TRUSTEE
 Name/position
- 6 Who approves invoices for disbursement (Name/position)? KARYN HAGEN TRUSTEE
GARRETH WILLIAMS TRUSTEE
- 7 Document sources of library revenues/receipts (ex. fines, copier revenue):
COPIES, FINES, DONATIONS, INT+DIV, TRUST FUNDS, FUNDRAISING
- 8 Document how year-end trust funds are invested:

	Number of actual bank accounts
Checking account	<u>1</u>
Passbook accounts	<u>2</u>
Certification of deposit	<u>4</u>
Other (describe: <u>180 SHARES DUPONT</u>)	
Other (describe: <u>36 CHEMOURS</u>)	

Part 6. Library Testing (if applicable)

- 1 Do the amounts reported as expended/transferred by the Town to the Library match the Library's receipt/revenue records?

Yes No N/A

X — —

Per Town General Ledger Expenditure or Transfer	Per Library General Ledger Receipt or Revenue	Variance
_____	_____	_____

If variances exist, explain reason:

NONE

- 2 Do all year end Library general ledger cash balances match corresponding bank reconciliations?
- 3 Select a random sample of five disbursements from the Library general ledger and trace to supporting vendor invoices.

X — —

Date	Check Number	Vendor	Amount
<u>1-3-15</u>	<u>1009</u>	<u>RUSS LEGARE</u>	<u>1611.00</u>
<u>4-16-15</u>	<u>1010</u>	<u>CAROLYN LOCKE</u>	<u>9.25</u>
<u>7-15-15</u>	<u>1011</u>	<u>CAROLYN LOCKE</u>	<u>7.68</u>
<u>12-5-15</u>	<u>1014</u>	<u>TOADSTOOL BOOK STORE</u>	<u>136.00</u>

Were all of the above traceable and in agreement with the actual vendor invoices?

X — —

If no, explain:

- 4 Do other disbursements reported in the library general ledger appear to be for library purposes?
- Observations - Part 6. Library**

X — —

TO THE SELECTMEN OF SURRY

I hereby certify that I have examined the accounts of the Town of Surry, New Hampshire for the calendar year 2016 and find the receipts to the Treasurer properly recorded and disbursements by the Treasurer recorded.

Respectfully Submitted,

A handwritten signature in dark ink, appearing to read "Wallace A. Reney". The signature is fluid and cursive, with the first name "Wallace" being more prominent.

Wallace A. Reney

Auditor

February 9, 2017



**STATE OF NEW HAMPSHIRE – TOWN OF SURRY
COUNTY OF CHESHIRE
TOWN WARRANT – 2016**

Nancy Callender, Town Moderator, opened the annual meeting March 10, 2016 at 7:00 pm and led the Pledge of Allegiance. The polls were open on March 8th, 2016 from 2:00 pm to 7:00 pm for the purpose of electing the town officers on the official ballot and to vote on articles 2 and 3. The moderator read the results of the election of officers and informed everyone present that the swearing in of those elected would be Monday, March 14, 2016 at 7:00 pm at the Town Hall.

To the inhabitants of the Town of Surry, in the County of Cheshire, in said State, qualified to vote in Town affairs.

You are hereby notified to meet at the Town Hall in Surry on Tuesday, the 8th of March, 2016 from 2:00 p.m. to 7:00 p.m. to cast written ballots to act upon the following articles:

1. To choose all necessary Town officers as listed on the official ballot.

Read by Nancy Callender, Moderator

Swearing in for officials: 7:00 pm Monday 3/14/16.

Those accepting positions ready by Nancy.

2. Are you in favor of the adoption of Amendment 1 to the Surry Zoning Ordinance, as proposed by the Planning Board, to amend Article II (entitled "Definitions"), Section F (entitled "Day Care"), subsection 1. (entitled "Child Care Centers" by deleting the words "to 13 or more children"?)

The purpose of this change is to clarify that this definition applies to all child care centers, not just those with 13 or more children.

Article passed.

3. To see if the Town will vote "to adopt the provisions of RSA 80:58-86 for a real estate tax lien procedure. These statutes provide that tax sales to private individuals for nonpayment of property taxes on real estate are replaced with a real estate tax lien procedure under which only a municipality or county where the property is located or the state may acquire a tax lien against land and buildings for unpaid taxes."

The purpose of this is to formally adopt the tax lien procedure that Surry has been following since town meeting on March 10, 1994.

Article Passed.

In addition, you are hereby notified to meet at the Town Hall in Surry on Thursday, the 10th of March, 2016 for the business meeting at 7:00 p.m. to act on the following articles:

4. To hear the reports of the Town Officers and Committees.

Moved: B Smith

Second: J Davis

Vote: Passed

5. To see if the Town will vote to raise and appropriate the sum of \$361,195 for general municipal operations. This total does not include appropriations proposed in other warrant articles addressed individually. The Selectmen and the Budget Committee recommend this appropriation. (Majority vote required).

Moved: J Berglund

Second: J Davis

Discussion:

J Davis: The \$5000.00 that we cut that was added last year special for a project on Mine Ledge road to replace some culverts. That project was done and we just went back to \$5000.00. Disappointed, money was in the budget last year, there are so many projects that need to be done.

J Croteau: The money was added last year for two culverts and that work was done, so we reverted to the budget.

Vote: Passed.

6. To see if the town will vote to raise and appropriate the sum of \$116,000 for the purpose of making road improvements including \$16,000 to be withdrawn from the Road Improvement Capital Reserve fund established in 2015. The Selectmen and the Budget Committee recommend this appropriation. (Majority vote required).

Moved: M Barrett

Second: R Beaudine

Discussion:

J Berglund: What are we planning on doing this year?

J Croteau: We are doing a culvert on upper Pond Road as soon as the weather permits. The project is about \$130,000.00, this is quite a substantial project.

J Davis: Is that the only road project that we are planning on doing?

J Croteau: Yes it is. There are two big projects left to complete then we can get back into rebuilding and repaving the roads. We're still doing culvert replacements on the dirt roads with regular gravel and grading as well.

J Davis: It seems that we aren't doing any maintenance to the other roads and they are in need of repair.

J Croteau: We're trying to.

J Davis: It has been three years since you've done any work on some of the roads.

R Beaudine: You mention to culvert on the lower pond road, \$116,000 is a lot of money, has it been approved?

J Croteau: We have the permits, etc. just a matter of raising the money.

W Russell: It seems that Surry's mantra is to only fix roads when it's an emergency. But there's always a crisis, we've fixed Joslin road for three years in a row now. The crisis could be averted if we had proper planning, the culvert on Joslin road has failed, I think our road department structure needs to be changed to something similar to the fire department. We need a plan that is ongoing, our road infrastructure is a failure. Our taxes are good, they haven't gone up but we can't continue to work with the budget as it is.

B Smith: As far as how much money we spend, we're trying to do things the way that you would in your home, value for our money, trying to get good usage for our funds.

J Davis: The same spots every spring/fall, driveways, etc., 5 or 6 hundred dollars in the same spots every year.

C Lothrop: We need to hire a consultant for our roads and help develop a 10/15 year plan, cost it out for us and then we can make a decision on what happens.

Vote: Passed

7. To see if the Town will vote to raise and appropriate the sum of \$15,000 to place into the existing Town Hall and Carriage Shed Maintenance Expendable Trust Fund, for the purpose of repairing and maintaining the town hall and attached carriage shed. The Selectmen and the Budget Committee recommend this appropriation. (Majority vote required).

Moved: J Berglund

Second: M Barrett

Discussion:

J Berglund: How much do we have in that fund?

E Eichner : \$138.00 is left. We spent money last year on windows.

J Berglund: Is that enough?

J Croteau: We need a roof.

Vote: Passed

8. To see if the Town will vote to raise and appropriate the sum of \$1,000 to place into the existing 250th Anniversary Expendable Trust Fund, for the purpose of paying for Surry's 250th anniversary celebration in 2019. The Selectmen and the Budget Committee recommend this appropriation. (Majority vote required).

Moved: R Beaudine

Second: J Davis

Discussion: None

Vote: Passed

9. To see if the Town will vote to raise and appropriate the sum of \$10,000 to place into the existing Highway Equipment Capital Reserve Fund for the future purchase of highway

equipment. The Selectmen and the Budget Committee recommend this appropriation. (Majority vote required).

Moved: M Barrett

Second: R Beaudine

Discussion:

J Davis – What is the balance in the account?

E Eichner – \$118,000.00

J Davis – So do we think 10,000 is enough? Other towns are appropriating more. Should we be putting more away for future pieces of equipment? The tractor is pretty much useless. With difficulty it might be able to build a ditch. It loads sand but that's about it. We keep doing things the way we've done things for eons and nothing ever changes.

R Beaudine : Would you accept a motion to increase the amount?

Moderator: There are limitations of \$52,820.00 in total for any changes to all the warrant articles.

W Russell: We need to change the structure for how the roads are run. There are people in town that have the expertise. The road agent is supposed to be the advocate for the roads, not the selectmen.

J Berglund: Move that we increase the article by \$5000.00.

Second: R Beaudine

Vote: Passed to amend the article 9 from \$10,000.00 to \$15,000.00.

9. To see if the Town will vote to raise and appropriate the sum of \$15,000 to place into the existing Highway Equipment Capital Reserve Fund for the future purchase of highway equipment. The Selectmen and the Budget Committee recommend this appropriation. (Majority vote required).

Moved: R Beaudine

Second: J Berglund

Vote: Passed

10. To see if the Town will vote to raise and appropriate the sum of \$5,000 to place into the existing Property Revaluation Capital Reserve Fund to pay for a future town wide property revaluation. The Selectmen and the Budget Committee recommend this appropriation. (Majority vote required).

Moved: W Russell

Second: R Beaudine

Discussion:

K Lucius : How often is everything reevaluated in the town?

B Smith: Every 5 years.

Vote: Passed

11. To see if the Town will vote to raise and appropriate the sum of \$20,000 to place into the existing Fire Truck Capital Reserve Fund for the purchase of a future fire truck. The Selectmen and the Budget Committee recommend this appropriation. (Majority vote required).

Moved: J Brooks

Second: J Davis

Discussion: None

Vote: Passed

12. To see if the Town will vote to authorize indefinitely, until specific rescission of such authority, the Selectmen to transfer tax liens, or to sell real estate acquired in default of redemption, or to vary the manner of such sale or transfer as justice may require, or otherwise convey pursuant to RSA 80:80 any real estate acquired by the Town by Tax Collector's deed. (Majority vote required).

Moved: J Davis

Second: S Goldsmith

Discussion:

B Smith: No change in practice, we are just formalizing what has been in practice since 1994. Our attorney recommended two separate votes which is why we voted on article 3 on the 8th and why we have this article.

Vote: 51 Ayes, 0 Nays, 2 abstained. Passed.

13. To see if the Town will vote to indefinitely, until rescinded, authorize the Board of Selectmen to accept, on behalf of the Town, gifts, legacies and devises made to the Town in trust for any public purpose as permitted by RSA 31:19. (Majority vote required).

Moved: J Davis

Second: R Beaudine

Discussion:

D Lane: Are there any specific items that are being gifted to the town?

J Croteau: No. We need to update the language and add "until rescinded" into the article so we don't have to vote on it every year.

Vote: 51 Ayes, Opposed, 0, 2 abstained.

14. Per RSA 289:6 II-a (a) "Shall we delegate the duties and responsibilities of the cemetery trustees to the board of selectmen". (Majority vote required).

Moved: S Goldsmith

Second: J Berglund

Discussion:

J Croteau – History: In the past the selectmen have been responsible for the maintenance of the cemetery. The other half is the maintenance of the cemetery trust funds. Until recently we thought the trustees of the trust funds were the ones responsible for maintaining the cemetery trust funds. We need to establish a three member board or pass article 14, we feel that the select board is the best team for the job, investing interest, etc. We have a spread sheet for each of the funds and how the money is to be spent. We are 90% of the way there so we won't have to start off on ground zero. So tonight I ask you to please support article 14.

S Sweeney – My name is Sharon Sweeney and I am a Trustee of the Trust Funds. I would like to address article 14.

Last November, Susan Farrell and I met with Tom Donovan, DOJ director of Charitable Trusts, and Terry Knowles, the assistant director, to discuss several issues regarding the cemetery trust funds. Our first question related to some inequities in the cemetery trusts expenditures and we were told, it isn't up to us to deal with it, all funds spent from the trust funds were the sole responsibility of the Cemetery Trustees. Our research determined that Surry Selectmen have been performing some of the duties of Cemetery Trustees, but they were never given that authority by a vote at Town meeting. When we relayed that information to the state division of charitable trusts in Concord, we were told that Cemetery Trustees are mandatory and we didn't need to have a warrant article to establish them, but they should be elected by official ballot as soon as possible, basically in March. A meeting was set for January 7th with the selectmen to discuss the issues. We informed them that according to the State, Surry hasn't been "playing by the rules" for quite some time and we must take action now to protect the town from liability issues. The way to do that is to elect three cemetery trustees on the official ballot. Well, that didn't happen, instead the selectmen chose to take a different route, to have the people of Surry vote on a warrant article to make them the Cemetery Trustees. This is perfectly legal and was brought up at our meeting by Bruce Smith, but the other two selectmen didn't seem interested in performing all the duties required of Cemetery Trustees in addition to everything they do now. We left the meeting believing that the official ballot would include electing 3 cemetery trustees. That didn't happen either. Let me explain some of the duties of Cemetery trustees: They are responsible for the care and maintenance of Town cemeteries. They must establish bylaws, prepare a budget, prepare the deeds and see that the cemeteries are properly maintained. They must elect a chairman and a bookkeeper who will keep detailed records of all money spent in the cemeteries along with creating vouchers for payment, those paid with trust fund money and those paid by the town. The Trustees of the Trust Funds control the payment made from cemetery trusts, but it is the job of the Cemetery Trustees to determine what money can be spent on care and maintenance compared to general cemetery repairs. They must determine the intent of each trust and execute vouchers to the Trustee of the trust funds for payment. They may appoint a cemetery custodian or sexton who shall be responsible to the cemetery trustees for supervising all work done in the cemeteries. I agree that most of these duties have been performed by the selectmen in the past, but there are irregularities in the distribution of income and

expense that need to be corrected. The only way to do this is for the cemetery trustees to research the number of plots in each trust. Currently there is no distinction between a trust for 1 plot and a trust for 6 plots. In order to have a fair and suitable distribution of expenses, we need to determine the total number of plots in the cemetery compared to the number of plots that have trust funds associated with them, which ones have “perpetual care” and which ones have “care and maintenance”, these are two different designations. There is a database that contains a great deal of this information, but it is incomplete and that is why we asked the town to elect cemetery trustees. We need to protect the Town of Surry from liability issues and bring us into compliance and we don’t believe it’s appropriate that the selectmen perform these duties in addition to everything else they have to do for the town. I encourage you to vote no on this warrant article and send a message to the selectmen that they need to appoint 3 cemetery trustees as soon as possible.

B Smith: I have three quarters of the information in my house, my mother keep the funds, my father kept up the plots, I have the maps, I will find out what the town clerk is missing and make sure they get it.

R Beaudine: Should this be a question? Take out the word shall, and put in delegate.

J Croteau- The wording is from the RSA.

C Lothrop – If at some point if we want the trustee of the trust funds to do this job would there be a conflict of interest.

J Croteau – Yes

J Shepardson – We looked it up and there is no conflict of interest.

R Fiorey – If we vote this down does this means it stays this way for the next three years?

Selectmen can appoint three trustees and they can be voted in at the next election

Vote: Ayes – 18, Nays – 21. Article does not pass

15. PETITION TO THE SELECTMEN OF THE TOWN OF SURRY for a warrant article for the March, 2106 Town Meeting to see if the Town will vote to change the specifications regarding Old Home Day to be held only on odd years (every other year), instead of annually. The Surry Recreation Committee members recommend this action. By petition.

Motion: M Croto-Young – And to note that it is for March 2016 not March 2106.

Second: K Whittemore

Discussion:

K Fisher: This is something that we have been thinking about doing for a few years. Looking for increased participation, we have seen some increase, but need to see 200, maybe if we had it every other year we would have more time and maybe get more participation.

Vote: Passed.

16. To transact any other business that may legally come before this meeting.

J Croteau – Thank you to K Lucius for her many years of service, we'll miss you.

S Farrell – Who do we call for non-emergency calls?

J Croteau – Call the sheriff's office and they will forward the call to the state police.

J Davis – What authority did the selectmen have to sell of the police equipment?

Selectmen responded.

W Russell – Are there any scheduled patrols.

Selectmen – No.

R Boudine – Lots of speeding on 12A

T Small – Misses have a town police department

M Fosher – Mistake on historic plaques – Lilly Pond is only 18 feet deep not eighty. There was no gold mine in Surry. Prior property owner salted the land, new owner came in, made improvements for planned mining, didn't find more than a couple of nuggets.

D Lane - Commented on the number of inquiries regarding the gold mine.

K Fisher – Asked how much to make up new signs.

M Fosher - State can't afford new signs just yet and they are the only ones that can change historic markers.

Meeting closed 7:58.

Given under our hands and seal this 10th day of March in the year of our Lord Two Thousand Sixteen.

Darlene Clark, Town Clerk

Owner Index

Owner	Map	Lot	Sub		Location	Use	Acres	Land	Buildings	Total
3 DIONNE STREET	00005A	000106	000000	546	RT 12	COM/IND	9.800	95,700	0	95,700
ABBOTT, MICHAEL J.	00005B	000014	00000F	220	ROUTE 12A	1F RES	15.000	76,000	191,000	267,000
ABRAMO, J	000002	000007	000000		ROUTE 12A	UNMNGD OTHER	51.700	2,745	cu 0	2,745
ABRAMO, J	000002	000007	00000A	18	GILSUM ROAD	1F RES	6.200	74,800	113,300	188,100
ABRAMS JR., DONALD	00004A	000009	000000	580	ROUTE 12A	1F RES	4.540	73,700	87,500	161,200
AGOE, EDWARD	00005A	000090	000000		MINE LEDGE ROAD	1F RES	27.000	69,900	0	69,900
ALLEN, JOEL	00005B	000017	000000		OFF MCCURDY HILL RD	1F RES	8.140	49,800	0	49,800
ALLISON, MARISSA M.	00005I	000012	000000	40	ROUTE 12A	1F RES	1.040	55,100	135,000	190,100
ANDERSON, BRUCE	000006	000003	000000		GILSUM T / L	UNMNGD OTHER	200.000	6,597	cu 0	6,597
ANDERSON, BRUCE	00005A	000097	000000	574	OLD WALPOLE RD	1F RES	3.420	62,200	301,400	363,600
ANDERSON, EARL K	00005A	000085	000002		MINE LEDGE ROAD	UNMNGD PINE	38.500	3,016	cu 0	3,016
ANDERSON, EARL K	00005A	000085	000003		LONDON ROAD	UNMNGD OTHER	104.600	4,285	cu 0	4,285
ANDERSON, EARL K	00005A	000085	000004	154	MINE LEDGE ROAD	1F RES	71.200	60,156	cu 144,200	204,356
ANDERSON, EARL K	00005A	000085	000006		MINE LEDGE ROAD	UNMNGD OTHER	40.400	1,791	cu 0	1,791
ANDERSON, EARL K	00005A	000085	00000A		MINE LEDGE ROAD	1F RES	41.500	1,340	cu 0	1,340
ANDERSON, EARL K	00005A	000094	000000		MINE LEDGE ROAD	1F RES	12.800	40,101	cu 13,500	53,601
ANDERSON, JASON	00005A	000097	00000A	15	MINE LEDGE ROAD	1F RES	1.440	43,300	180,800	224,100
ARMY CORP OF ENGINEERS	000003	000100	000000		ROUTE 12A	EXEMPT-FED	0.800	12,800	0	12,800
ARMY CORP OF ENGINEERS	000006	000100	000000		VILLAGE ROAD	EXEMPT-FED	1,693.000	3,077,500	207,700	3,285,200
ARMY CORP OF ENGINEERS	00003I	000100	000000		ROUTE 12A	EXEMPT-FED	2.000	40,400	0	40,400
ARMY CORP OF ENGINEERS	00003I	000101	000000		OFF VILLAGE ROAD	EXEMPT-FED	0.200	100	0	100
ARMY CORP OF ENGINEERS	00003I	000102	000000		POND ROAD	EXEMPT-FED	0.300	11,700	0	11,700
ARMY CORP OF ENGINEERS	00003I	000104	000000		POND ROAD	EXEMPT-FED	0.030	2,900	0	2,900
ARMY CORP OF ENGINEERS	00004B	000101	000000		ROUTE 12A	EXEMPT-FED	0.838	46,800	0	46,800
AUSTIN, MARGARET B	00005I	000021	000000	2	ROUTE 12A	1F RES	2.300	54,800	186,800	241,600
AVERY, TERRY E	000001	000032	000000	877	ROUTE 12A	1F RES	2.000	57,100	118,000	175,100
AXLEBANK, MARCIA	000001	000006	000000		ALSTEAD T / L	UNMNGD OTHER	22.580	955	cu 0	955
BALL, HERBERT W	000002	000011	000000	1191	ROUTE 12A	1F RES	1.290	57,800	103,600	161,400
BALLA, NANCY	00004B	000039	000000	9	SPRING HILL LANE	1F RES	6.140	56,034	cu 93,500	149,534
BALLA, NANCY	00004B	000039	000001	10	SPRING HILL LANE	1F RES	5.110	56,038	cu 82,500	138,538
BALLA, NANCY	00004B	000039	00000A		ROUTE 12A	UNMNGD OTHER	0.200	11	cu 0	11
BALLOU, RICHARD E	00005B	000009	000000	248	ROUTE 12A	1F RES	1.200	42,100	22,300	64,400
BANFORD, DAVID JR.	00005B	000027	000000	23	MCCURDY HILL RD	1F RES	1.000	38,500	177,200	215,700
BARRETT, AUBREY W.	00003I	000043	000000		VILLAGE ROAD	COM/IND	23.970	79,800	0	79,800

BARRETT, HUGH T.	000006	000005	000000	1	SURRY DAM ROAD	1F RES	4.500	81,700		153,100	234,800
BARRETT, MATTHEW D	000006	000007	00000A	1	ROUTE 12A	1F RES	5.900	69,900		268,600	338,500
BARRETT, MATTHEW D.	00005A	000109	000000		RT 12	UNMNGD HARDWD	7.500	343	cu	0	343
BARRETT, REBECCA	000006	000004	00000C	13	SURRY DAM ROAD	1F RES	3.450	70,200		230,500	300,700
BAUTE, STEPHANIE H.	000006	000001	000000	515	EAST SURRY ROAD	1F RES	139.000	126,947	cu	649,300	776,247
BEAUDINE, ROBERT	00005B	000016	00000B	83	ROUTE 12A	1F RES	4.507	92,100		195,000	287,100
BEECHER, HENRY	00005B	000060	000000	255	POND ROAD	1F RES	1.550	53,200		90,400	143,600
BELLOWS TODD	00004B	000068	00000A	179	POND ROAD	1F RES	3.610	54,300		93,800	148,100
BELSKY, NICHOLAS	00005I	000019	000000	12	ROUTE 12A	1F RES	0.750	56,800		144,700	201,500
BEMIS JR., DONALD M	00005A	000108	000000	17	SUMMIT ROAD	1F RES	2.000	23,400		28,400	51,800
BENARTY PROPERTIES LLC	00005B	000071	00000O	97	CIDER MILL ROAD	1F RES	2.200	74,300		331,000	405,300
BENIK, MICHAEL F	00005I	000008	000000	39	HAYWARD DRIVE	1F RES	1.060	68,500		152,400	220,900
BENNETT, CHRISTINA A.	000006	000004	00000A	71	SURRY DAM ROAD	1F RES	1.360	68,800		306,300	375,100
BENTLEY, KYLE S.	00004C	000082	0000A2	89	FARM RD	1F RES	2.100	42,300		66,100	108,400
BERGERON, CLARENCE R	00003I	000038	000000		VILLAGE ROAD	FARM LAND	15.000	6,636	cu	0	6,636
BERGERON, ROBERT	00005B	000077	00000C	4	MOSES WRIGHT LN	1F RES	2.370	50,000		183,500	233,500
BERGEVIN, LINDA M.	000006	000004	00000B		SURRY DAM ROAD	1F RES	22.200	28,462	cu	20,400	48,862
BERGEVIN, ROBERT W.	000006	000004	0000BB	29	SURRY DAM ROAD	1F RES	3.030	81,100		146,400	227,500
BERGLUND, JOHN C. REV FAM TRUST	00005A	000080	000000	10	MINE LEDGE ROAD	1F RES	5.890	49,500		199,600	249,100
BERNIER JR, NORMAN E	00004A	000001	000000	854	ROUTE 12A	1F RES	2.430	55,000		70,200	125,200
BEST, THOMAS R. JR	00003I	000037	000000	50	VILLAGE ROAD	1F RES	1.160	58,000		280,400	338,400
BETH-EL BIBLE CHURCH	00003I	000003	000000	13	VILLAGE ROAD	EXEMPT-MUNIC	0.380	52,300		292,000	344,300
BETH-EL BIBLE CHURCH	00003I	000004	000000	19	VILLAGE ROAD	EXEMPT-MUNIC	3.180	59,400		194,800	254,200
BIENVENU, ROGER	00005B	000058	000000	781	OLD WALPOLE RD	1F RES	50.000	58,583	cu	180,500	239,083
BIENVENU, TIMOTHY H.	000002	000001	000000		GILSUM ROAD	UNMNGD OTHER	11.000	545	cu	0	545
BIENVENU, TIMOTHY H.	00004C	000075	00000B	919	OLD WALPOLE RD	1F RES	1.000	49,600		87,300	136,900
BIENVENU, TIMOTHY H.	00005A	000082	000000		MINE LEDGE ROAD	UNMNGD HARDWD	18.000	1,331	cu	0	1,331
BIENVENU, TIMOTHY H.	00005A	000090	00000B		MINE LEDGE ROAD	UNMNGD OTHER	16.000	1,138	cu	0	1,138
BIENVENU, TIMOTHY H.	00005A	000092	000000		OLD WALPOLE RD	UNMNGD HARDWD	55.000	2,862	cu	0	2,862
BIENVENU, TIMOTHY H.	00005A	000093	000000		MINE LEDGE ROAD	FARM LAND	15.400	5,723	cu	0	5,723
BIENVENU, TIMOTHY H.	00005A	000103	000000		MINE LEDGE ROAD	UNMNGD HARDWD	35.000	2,587	cu	0	2,587
BIENVENU, TIMOTHY H.	00005A	000103	00000E		OLD WALPOLE RD	UNMNGD OTHER	10.000	571	cu	0	571
BIGELOW, WILLIAM B	00003I	000012	000000	33	VILLAGE ROAD	2F RES	1.140	72,600		210,900	283,500
BILODEAU, SHANE A.	00004C	000084	00000B	120	FARM RD	1F RES	5.190	45,600		107,800	153,400
BISSELL, PETER	00005A	000100	00000A	650	OLD WALPOLE RD	1F RES	5.520	57,400		118,300	175,700
BLEWETT, CONSTANCE	00003I	000011	000000	17	CRAIN ROAD	1F RES	0.570	67,700		84,500	152,200
BLOMQUIST, KAREN A.	00005A	000103	00000B	692	OLD WALPOLE RD	1F RES	5.130	57,700		201,300	259,000
BLOOD II, DANNY R.	00005B	000029	000000	W/S	CAMPGROUND RD	1F RES	1.500	18,300		0	18,300

BOBBIN, JARED S.	00005B	000067	00000A	629	OLD WALPOLE RD	1F RES	0.680	53,600		137,500	191,100
BOULAY, JOSEPH P.	00005B	000014	00000D	126	ROUTE 12A	1F RES	2.001	56,800		253,300	310,100
BRETON, FREDERICK	00003I	000008	00000A	11	CRAIN ROAD	1F RES	1.020	80,000		0	80,000
BRETON, FREDERICK	00003I	000009	000000		CRAIN ROAD	1F RES	0.390	6,300		0	6,300
BRETON, FREDERICK	00003I	000010	000000	11	CRAIN ROAD	1F RES	0.570	81,200		104,500	185,700
BRETWOOD GOLF COURSE	000006	000002	000000		EAST SURRY ROAD	COM/IND	19.000	197,000		150,000	347,000
BRITTON, GLENN	00005B	000063	000000	665	OLD WALPOLE RD	1F RES	1.670	53,500		126,400	179,900
BROOKS, DAVID & JODI	00004C	000083	000000		FARM RD	UNMNGD OTHER	31.200	1,180	cu	0	1,180
BROOKS, DAVID A.	00004B	000031	000000	40	JOSLIN ROAD	1F RES	0.750	43,700		157,400	201,100
BROOKS, DAVID A.	00004B	000052	0000AA	112	POND ROAD	1F RES	5.100	64,500		267,200	331,700
BROOKS, DAVID A.	00004B	000057	000000		POND ROAD	1F RES	2.000	2,900		0	2,900
BROOKS, DAVID A.	00004B	000058	000000		POND ROAD	1F RES	2.000	2,900		0	2,900
BROOKS, DAVID A.	00004B	000059	000000		POND ROAD	1F RES	2.000	2,900		0	2,900
BROOKS, DAVID A.	00004B	000060	000000		POND ROAD	1F RES	2.200	3,300		0	3,300
BROOKS, DAVID A.	00004B	000063	000000		POND ROAD	1F RES	3.000	8,100		0	8,100
BROOKS, DAVID A.	00004B	000063	00000A		POND ROAD	1F RES	0.000	0		3,000	3,000
BROOKS, JOSHUA D.	00004B	000042	000000	436	ROUTE 12A	1F RES	1.000	57,900		122,200	180,100
BROWN, WAYNE E	00003I	000040	000000	28	VILLAGE ROAD	1F RES	1.010	60,000		203,200	263,200
BRUNNER, HARRY C	00004B	000071	000000		OFF POND ROAD	UNMNGD HARDWD	55.000	2,702	cu	0	2,702
BUFFUM JR, FRANKLIN D	00005A	000103	00000D	742	OLD WALPOLE RD	1F RES	11.000	47,473	cu	178,400	225,873
BUKOVCAN, SAMRAD	00004A	000019	000000	241	JOSLIN ROAD	1F RES	1.850	79,100		248,500	327,600
BUNKER, DANIEL W	00005A	000100	000000	656	OLD WALPOLE RD	1F RES	1.500	58,800		140,800	199,600
BYRNE, CHARLIE	00005B	000028	000017	93	CAMPGROUND RD	1F RES	0.000	0		1,300	1,300
CALHOUN, WILLIAM D.	00005A	000095	0003A2	632	OLD WALPOLE RD	1F RES	2.300	54,700		162,200	216,900
CALLENDER, NANCY C.	000001	000016	00000B		OFF ROUTE 12A	UNMNGD HARDWD	20.500	629	cu	0	629
CALLENDER, NANCY C.	000002	000010	000000	1139	ROUTE 12A	1F RES	1.900	54,000		94,400	148,400
CALLENDER, NANCY C.	000002	000010	00000A	1161	ROUTE 12A	1F RES	31.800	90,081	cu	221,200	311,281
CANTLIN, CRAIG C	00005B	000014	00000C	114	ROUTE 12A	1F RES	3.283	56,500		160,700	217,200
CAPRON, SUSAN C.	00005B	000025	000000	31	MALCOLM DRIVE	1F RES	1.000	52,100		126,800	178,900
CAREY, MATTHEW D.	00005I	000021	000001		ROUTE 12A	1F RES	1.500	56,000		0	56,000
CARLSON, LESLIE	00003I	000028	000001	143	VILLAGE ROAD	1F RES	3.170	69,000		135,200	204,200
CARTER, LOIS	00005I	000010	000000	28	HAYWARD DRIVE	1F RES	1.840	60,300		200,800	261,100
CASAGRANDE FAMILY TRUST	000003	000006	000000		GILSUM T / L	UNMNGD OTHER	132.000	4,672	cu	0	4,672
CASEY, THOMAS	00005B	000067	000000	627	OLD WALPOLE RD	1F RES	1.800	59,500		215,400	274,900
CASTOR, COLE D.	00004C	000085	0000B1	68	FARM RD	1F RES	5.100	58,300		182,500	240,800
CASTOR, RICHARD G	00004B	000050	000000	378	ROUTE 12A	1F RES	0.520	47,800		95,900	143,700
CAVADINI, EVELYN	00003I	000020	000000	413	ROUTE 12A	1F RES	1.170	58,200		130,700	188,900
CBS OUTDOOR LLC	00005A	000109	BILBRD		RT 12	COM/IND	0.000	0		36,300	36,300

CERSOSIMO LUMBER COMPANY	00004B	000072	000000		JOSLIN ROAD	UNMNGD HARDWD	73.900	4,018	cu	0	4,018
CHAIRS, JOSEPH JR	00004B	000037	000000	510	ROUTE 12A	1F RES	1.370	65,700		120,100	185,800
CHAPKOVICH, WILLIAM	000051	000005	000000	46	HAYWARD DRIVE	1F RES	1.840	66,900		193,900	260,800
CHASE, DAVID L	000031	000023	000000	365	ROUTE 12A	1F RES	0.050	2,400		0	2,400
CHASE, DAVID L	000031	000024	000000	365	ROUTE 12A	1F RES	2.000	54,200		111,700	165,900
CHASE, GREG	00004B	000052	000000	356	ROUTE 12A	1F RES	2.750	52,800		116,800	169,600
CHEVALIER, KEVIN W.	00005A	000097	00000B	588	OLD WALPOLE RD	1F RES	2.150	54,500		305,000	359,500
CHICKERING, MATTHEW C.	00004C	000082	0000A1	73	FARM RD	1F RES	5.500	45,900		134,100	180,000
CHICOINE JR, ROGER	000001	000016	00000A	1082	ROUTE 12A	1F RES	3.330	61,900		218,000	279,900
CLARK, DURWIN	00004C	000076	000000	927	OLD WALPOLE RD	1F RES	2.000	51,400		49,500	100,900
CLARK, GERALD	00005B	000052	00000A	358	POND ROAD	1F RES	1.030	44,400		87,400	131,800
CLARK, HUGH	00005B	000052	000000	679	OLD WALPOLE RD	1F RES	61.000	64,058	cu	66,300	130,358
CLARKE, SANDRA K.	000031	000015	000000	49	VILLAGE ROAD	1F RES	2.560	57,500		90,600	148,100
CLOONEY, RAYMOND	000051	000013	000000	7	HAYWARD DRIVE	1F RES	1.050	71,900		133,100	205,000
COLBURN, RICHARD J	00005B	000033	000000	10	MALCOLM DRIVE	1F RES	0.940	54,600		104,400	159,000
COLLIER, ALLAN S	00004B	000033	00000A	26	JOSLIN ROAD	1F RES	1.430	58,700		182,800	241,500
COMSTOCK FAMILY REV TRUST	00004C	000079	000000	975	OLD WALPOLE RD	2F RES	1.000	52,200		123,400	175,600
CONBOY, LAWRENCE G.	00005B	000021	000000	243	ROUTE 12A	1F RES	1.780	50,900		111,200	162,100
CONNORS, TERRENCE J	00005B	000053	000000	689	OLD WALPOLE RD	2F RES	3.000	53,200		118,800	172,000
CONROY, FRANK D	00004C	000083	000001		FARM RD	1F RES	22.940	7,512	cu	0	7,512
CONROY, FRANK D	00005A	000088	000000	25	LONDON ROAD	1F RES	25.000	39,023	cu	255,700	294,723
COOK, KENNETH E.	00005B	000032	000000	18	MALCOLM DRIVE	1F RES	0.710	50,900		109,700	160,600
COSTELLO, JEFFREY	00004C	000077	00000A	929	OLD WALPOLE RD	1F RES	15.640	49,867	cu	164,600	214,467
CROSBY, JASON M.	00005B	000024	000000	21	MALCOLM DRIVE	1F RES	0.960	51,500		138,000	189,500
CROTEAU, JOHN M	00005A	000104	000000		RT 12	UNMNGD OTHER	56.000	2,309	cu	0	2,309
CROTEAU, JOHN M. III	00005A	000084	000000	70	MINE LEDGE ROAD	1F RES	17.000	119,373	cu	259,100	378,473
CROTTO, DAVID B	000001	000012	000000		OFF ROUTE 12A	UNMNGD OTHER	25.000	1,449	cu	0	1,449
CROWN ATLANTIC COMPANY, LLC	00005A	000114	00CELL	663	RT 12	1F RES	0.000	0		335,100	335,100
CRUZ, ANGEL	00004B	000047	000000	33	POND ROAD	1F RES	0.900	60,300		51,300	111,600
CUSHING, FORREST	000001	000021	000000	1048	ROUTE 12A	1F RES	8.300	117,200		141,000	258,200
DANTES, KATIE	00005A	000079	000000	530	OLD WALPOLE RD	1F RES	3.370	134,600		164,300	298,900
DAVIS, GLENN W	00004B	000052	00000B	46	POND ROAD	1F RES	14.200	71,200		104,400	175,600
DAVIS, JOHN	000001	000010	00000A		WALPOLE T / L	UNMNGD OTHER	50.000	4,047	cu	0	4,047
DAVIS, JOHN	000001	000011	000000		BACKLAND	UNMNGD OTHER	30.000	2,110	cu	0	2,110
DAVIS, JOHN E	000001	000009	000000		CARPENTER ROAD	UNMNGD OTHER	105.000	7,216	cu	0	7,216
DAVIS, JOHN E	00004C	000080	00000C	997	OLD WALPOLE RD	2F RES	5.700	58,100		160,900	219,000
DAVIS, RICHARD W	00005A	000105	000000		RT 12	COM/IND	2.500	15,600		0	15,600
DEJNAK, JOHN P.	000031	000018	000000	431	ROUTE 12A	1F RES	1.180	55,300		131,000	186,300
DEMINICO, GREGORY F	00005A	000095	003A-4	648	OLD WALPOLE RD	1F RES	1.400	53,000		133,900	186,900

DESILETS, PAUL A	00005A	000091	00000A		MINE LEDGE ROAD	1F RES	10.020	63,100		0	63,100
DINOWITZ, ELIZABETH	000002	000003	000000	268	GILSUM ROAD	1F RES	200.000	56,602	cu	149,500	206,102
DODGE, WALTER H	00004B	000032	000000	34	JOSLIN ROAD	1F RES	4.000	57,800		91,700	149,500
DREW, EDWARD	000001	000005	000000		ALSTEAD T / L	UNMNGD HARDWD	59.000	2,804	cu	0	2,804
DUGRENIER, ANDREW	00005B	000037	000001		POND ROAD	1F RES	6.100	67,500		0	67,500
DUNTON, BELINDA	000001	000029	000000	916	ROUTE 12A	1F RES	2.200	54,600		95,500	150,100
DUNTON, JAMES E	00004C	000078	000000	965	OLD WALPOLE RD	1F RES	2.000	54,200		116,700	170,900
DUTTON, JULIA	00005B	000038	000000	286	POND ROAD	1F RES	6.000	74,900		146,200	221,100
DUTTON, THOMAS	00005B	000014	000000		ROUTE 12A	MNGD OTHER	234.000	5,846	cu	0	5,846
EDWARDS, MILLARD M	000001	000014	000000	6	WEBSTER ROAD	1F RES	7.500	74,000		219,900	293,900
EDWARDS, MILLARD M	000001	000014	00000A		WEBSTER ROAD	1F RES	3.000	41,400		0	41,400
EICHNER, ERIC	00004B	000049	000000	382	ROUTE 12A	1F RES	0.460	47,500		83,600	131,100
ENGELHARDT, CYNTHIA	00004B	000053	000000	55	POND ROAD	1F RES	1.270	47,200		119,900	167,100
EVANS, NANCY CAROL	00005B	000014	00000B	106	ROUTE 12A	1F RES	3.222	59,100		147,500	206,600
EVERETT, DAVID	000001	000004	000000		ALSTEAD T / L	UNMNGD OTHER	50.000	2,053	cu	0	2,053
EVERETT, DAVID	000001	000013	00000A		WEBSTER ROAD	1F RES	2.400	40,400		0	40,400
EVERSON, MATTHEW A	00005A	000095	000000	93	MINE LEDGE ROAD	1F RES	25.000	68,293	cu	179,800	248,093
EVERSON, MATTHEW A	00005A	000095	00000A		MINE LEDGE ROAD	UNMNGD OTHER	5.100	271	cu	0	271
EVERSON, MATTHEW A	00005A	000096	000000	63	MINE LEDGE ROAD	1F RES	7.100	86,700		82,900	169,600
EVERSOURCE	000UTL	000001	00PSNH		SURRY	UTILITY-ELEC	0.000	0		1,166,600	1,166,600
FAIRPOINT COMMUNICATIONS INC.	000UTL	000004	00FAIR		TOWN WIDE	COM/IND	0.000	0		262,100	262,100
FARINA, JONATHAN	00005I	000009	000000	36	HAYWARD DRIVE	1F RES	1.840	66,700		191,500	258,200
FARRELL, RICHARD	000006	000008	000000	90	SURRY DAM ROAD	1F RES	2.410	71,600		140,000	211,600
PECTO, TERRY L.	00005B	000071	00000G	23	MASON DRIVE	1F RES	2.660	71,500		236,700	308,200
FEDERAL NATIONAL MORTGAGE	00004B	000056	000000	95	POND ROAD	1F RES	2.870	53,000		69,400	122,400
FELEGARA, ANDREW	00004B	000069	00000A		POND ROAD	UNPRODUCTIVE	20.400	425	cu	0	425
FELEGARA, ANDREW	00004B	000069	0000BB	195	POND ROAD	1F RES	10.000	67,600		240,300	307,900
FIGA, MICHAEL J. III	00004B	000033	000000	16	JOSLIN ROAD	1F RES	2.040	54,300		91,700	146,000
FIGOREY, KEITH	000001	000030	00000B	18	CARPENTER ROAD	1F RES	2.510	32,800		216,100	248,900
FIGOREY, KEITH	000001	000030	00000C		ROUTE 12A	1F RES	6.710	51,200		0	51,200
FIGOREY, RUSSELL R	000001	000027	000000	21	CARPENTER ROAD	1F RES	23.500	47,045	cu	142,100	189,145
FIGOREY, RUSSELL R	000001	000028	00000A		CARPENTER ROAD	FARM LAND	2.000	33	cu	0	33
FIGOREY, RUSSELL R	000001	000030	00000A		CARPENTER ROAD	1F RES	35.000	1,469	cu	0	1,469
FISH, O'NIEL J	000002	000008	000000	1051	ROUTE 12A	1F RES	1.700	59,300		102,500	161,800
FLAVIN-JR, THOMAS W	00005B	000034	000000	261	ROUTE 12A	1F RES	0.700	51,000		92,200	143,200
FLEMING-DECKER, LYNDA	000001	000030	000000	880	ROUTE 12A	1F RES	2.820	55,800		49,100	104,900
FORCIER, DAWN MARIE	00005A	000080	00000A	554	OLD WALPOLE RD	1F RES	2.450	54,700		177,700	232,400
FORSYTH, RODNEY	00005B	000064	000000	655	OLD WALPOLE RD	1F RES	1.240	55,500		107,800	163,300
FOSHER, FREDERICK J	00003I	000044	000000	14	VILLAGE ROAD	1F RES	3.850	64,600		179,600	244,200
FRANK LUCIUS CONSTRUCTION CO	00005B	000011	000000	230	ROUTE 12A	1F RES	1.370	58,700		116,400	175,100

FRIEDMAN, JEFFREY	00005B	000046	000000	55	HALLWOOD DRIVE	1F RES	4.200	54,700	89,000	143,700
FRINK, ANDREW	00005B	000042	000000	60	HALLWOOD DRIVE	1F RES	5.000	63,900	138,200	202,100
FRINK, KATHY A.	00005B	000048	000000	29	HALLWOOD DRIVE	1F RES	3.400	60,900	138,200	199,100
FRINK, RUTH D	000006	000007	000000	11	ROUTE 12A	1F RES	1.000	57,900	129,200	187,100
FUERDERER JR., ROBERT	00004C	000085	0000B2	944	OLD WALPOLE RD	1F RES	7.690	57,100	167,300	224,400
FUERDERER, ROBERT	000002	000016	00000A	813	ROUTE 12A	1F RES	15.000	78,678	cu 325,400	404,078
FUERDERER, ROBERT	000002	000016	0000AA		ROUTE 12A	UNMNGD OTHER	11.000	464	cu 0	464
FULLER BROOK PROPERTIES, LLC	00004A	000006	000000	706	ROUTE 12A	1F RES	21.400	49,366	cu 111,600	160,966
GARLAND, TIMOTHY J	000001	000031	00000A	860	ROUTE 12A	1F RES	12.400	56,946	cu 168,100	225,046
GATES, DAVID	00005I	000014	000000	23	HAYWARD DRIVE	1F RES	1.040	71,900	209,200	281,100
GIARDINELLO, PAUL M	00004C	000085	00000B	32	FARM RD	1F RES	2.260	44,700	198,500	243,200
GIBB, DON	00005I	000002	000000	60	HAYWARD DRIVE	1F RES	1.580	73,400	162,600	236,000
GILLIS, AARON D	00004C	000085	0000A1	58	FARM RD	1F RES	1.380	39,000	152,400	191,400
GOLDSMITH, STEVEN W.	00005A	000079	00000C	522	OLD WALPOLE RD	1F RES	2.120	49,100	174,200	223,300
GOODELL, GILBERT J	00005B	000007	000000	266	ROUTE 12A	1F RES	2.500	69,100	53,500	122,600
GOODELL, PHILIP W	00005B	000047	000000	43	HALLWOOD DRIVE	1F RES	4.300	60,000	80,700	140,700
GOODNOW, LESLIE H	00005B	000035	000000		POND ROAD	UNMNGD HARDWD	132.000	6,254	cu 0	6,254
GOODNOW, LESLIE H	00005B	000035	00000B		ROUTE 12A	1F RES	12.370	281	cu 0	281
GOODNOW, LYLE C	00004A	000023	00000A		R/W ACCESS	UNMNGD HARDWD	13.000	799	cu 0	799
GOODNOW, WALTER H	00005B	000004	000000	310	ROUTE 12A	1F RES	2.560	58,200	71,700	129,900
GOURLEY, JAMES L.	00004A	000011	000000		JOSLIN ROAD	1F RES	0.840	35,100	0	35,100
GOURLEY, JAMES L.	00004A	000012	000000	61	JOSLIN ROAD	1F RES	11.130	50,417	cu 102,400	152,817
GOURLEY, JAMES L.	00004A	00012A	000000	45	JOSLIN ROAD	1F RES	2.680	294	cu 0	294
GOURLEY, JAMES L.	00004A	00012A	00BLDG	45	JOSLIN ROAD	1F RES	0.000	0	36,400	36,400
GOURLEY, JAMES L.	00004B	000030	000000		JOSLIN ROAD	1F RES	25.000	2,140	cu 0	2,140
GRAVES. CARSON	00005B	000037	000000	264	POND ROAD	1F RES	5.470	60,400	159,800	220,200
GRAY, GARY	00005A	000089	000000	187	FARM RD	1F RES	10.000	101,500	91,000	192,500
GREELEY, KATHRYN J	00005B	000077	00000A	31	WILBUR ROAD	1F RES	3.270	56,900	129,500	186,400
GROSS, MARK	000006	000004	000000	56	SURRY DAM ROAD	1F RES	5.300	95,000	1,700	96,700
GROSS, MARK	00005B	000016	000000	56	SURRY DAM ROAD	1F RES	86.939	188,243	cu 1,069,800	1,258,043
GROSS, MARK	00005B	000016	000001		DAM ROAD	1F RES	2.140	64,200	0	64,200
GROTH, DAVID K	00005B	000062	000000	751	OLD WALPOLE RD	1F RES	5.200	68,100	111,400	179,500
GRUSSING, THEODORE	00005B	000069	000000	585	OLD WALPOLE RD	1F RES	7.100	90,400	105,000	195,400
GUARNACCIA, KIMBERLY	000001	000017	000000	1144	ROUTE 12A	1F RES	3.400	54,200	153,300	207,500
GUNSETH, STEPHEN F	000003	000005	000000	587	ROUTE 12A	3F RES	2.830	91,600	214,200	305,800
HAAP, FREDERICK	00005A	000103	00000C	704	OLD WALPOLE RD	1F RES	5.520	65,500	235,100	300,600
HAGEN, KARYN	00003I	000039	000000	36	VILLAGE ROAD	1F RES	0.780	56,900	135,100	192,000
HAKALA, SHANE A ETAL	00004B	000068	00000B	171	POND ROAD	1F RES	3.260	53,700	89,600	143,300

HALL, ELIZABETH J	00005A	000115	000000		WESTMORELAND TL	1F RES	34.000	1,444	cu	0	1,444
HALL, GARY H	00005B	000049	000000	15	HALLWOOD DRIVE	1F RES	3.000	57,800		145,600	203,400
HAMBLET, CHRISTOPHER C.	00005B	000016	00000A	30	SURRY DAM ROAD	1F RES	4.346	115,300		380,300	495,600
HAMMOND JR, ROBERT L	00004B	000048	000000	30	POND ROAD	1F RES	0.960	54,800		111,500	166,300
HAMMOND, JASON R.	00005B	000019	00000A	235	ROUTE 12A	1F RES	1.500	50,600		67,900	118,500
HANDY, LEANNE MAE	00005A	000101	000000	664	OLD WALPOLE RD	2F RES	0.306	51,900		114,300	166,200
HANSEN, BRIAN J.	000002	000009	000000	1091	ROUTE 12A	1F RES	3.500	56,500		128,800	185,300
HARPER, KYLE R.	00004C	000082	00000A	43	FARM RD	1F RES	2.050	40,000		190,400	230,400
HARRIMAN, ELLEN IBARRA, TRUSTEE	00004C	000084	00000A	112	FARM RD	1F RES	5.190	48,100		135,400	183,500
HART, MERRELL	00005B	000028	000023	93	CAMPGROUND RD	1F RES	0.000	0		7,100	7,100
HARTZ, WAYNE E.	00003I	000015	00000A	65	VILLAGE ROAD	1F RES	2.940	65,800		174,400	240,200
HAWK, ROBERT A	000002	000002	000000	284	GILSUM ROAD	1F RES	87.000	48,670	cu	45,700	94,370
HEALD, R TRUSTEE	00005A	000111	000000		RT 12	UNMNGD OTHER	20.000	660	cu	0	660
HENRICKSON, GERALD P	00003I	000028	000000	131	VILLAGE ROAD	1F RES	1.800	59,300		153,900	213,200
HENRICKSON, GERALD P	00003I	000029	000000		VILLAGE ROAD	1F RES	0.130	2,000		0	2,000
HOY, BENJAMIN J	00003I	000032	000000	103	VILLAGE ROAD	1F RES	1.360	55,600		77,300	132,900
HUGHES, DAVID J	00005B	000040	000000	38	HALLWOOD DRIVE	1F RES	4.900	73,700		116,000	189,700
HULSLANDER, BRUCE	00005I	000016	000000	20	HAYWARD DRIVE	1F RES	2.460	64,900		139,400	204,300
HUNTLEY, BECKY JW	00004A	000016	00000B	151	JOSLIN ROAD	1F RES	2.250	44,700		88,900	133,600
HURST, RICHARD A	00005B	000059	000000	267	POND ROAD	1F RES	1.170	55,300		91,500	146,800
JACKSON, PATRICIA	00005I	000020	000000	4	ROUTE 12A	1F RES	1.130	55,200		92,700	147,900
JARRELL, WILLIAM	00003I	000008	000000	507	ROUTE 12A	1F RES	15.050	68,819	cu	132,400	201,219
JARVIS, MARILYN	00003I	000041	000000	24	VILLAGE ROAD	1F RES	1.100	60,200		150,400	210,600
JARVIS, RALPH	00004B	000067	000000	65	POND ROAD	1F RES	14.300	55,608	cu	104,100	159,708
JOBERT, IRENE G	00005I	000004	000000	52	HAYWARD DRIVE	1F RES	1.840	77,600		194,500	272,100
JOHNSON, BARRY A	00005B	000061	000000		OLD WALPOLE RD	UNMNGD OTHER	34.920	2,293	cu	0	2,293
JOHNSON, BARRY A	00005B	000061	00000A		OLD WALPOLE RD	UNMNGD HARDWD	2.700	200	cu	0	200
JOHNSON, BARRY A	00005B	000061	00000B		OLD WALPOLE RD	UNMNGD HARDWD	2.270	168	cu	0	168
JOHNSON, BARRY A	00005B	000061	00000C		OLD WALPOLE RD	UNMNGD HARDWD	3.620	268	cu	0	268
JOHNSON, LESLEY NOEL	00005A	000091	000000	196	FARM RD	1F RES	6.770	50,700		123,300	174,000
JOHNSON, PETER	00004A	000003	000000	792	ROUTE 12A	1F RES	131.800	85,770	cu	109,200	194,970
JONES, FRANGCON	00005I	000015	000000	24	HAYWARD DRIVE	1F RES	1.830	60,500		214,600	275,100
JOSLYN, JERRI M	00005B	000037	00000A	254	POND ROAD	1F RES	1.580	56,200		98,500	154,700
JUNIPER, LAWRENCE H. JR.	00004B	000045	000000	414	ROUTE 12A	1F RES	0.890	57,400		97,200	154,600
KAZIMIERZ, GRAJKO	00005B	000028	000024	93	CAMPGROUND RD	1F RES	0.000	0		11,100	11,100
KEENE FAMILY YMCA	000002	000013	000000		ROUTE 12A	UNMNGD OTHER	50.000	2,655	cu	0	2,655
KEENE, CITY OF	00005A	000109	00000A		RT 12	EXEMPT-MUNIC	0.700	5,400		0	5,400
KEENE, CITY OF	00005A	000118	00000A		RT 12	EXEMPT-MUNIC	0.140	4,800		0	4,800
KEENE, CITY OF	00005A	000120	000000		RT 12	EXEMPT-MUNIC	1.500	17,500		0	17,500

KELLER, KNUD E	00004A	000005	000000	726	ROUTE 12A	1F RES	8.000	104,800		153,100	257,900
KELLOGG, BRIAN	00005B	000041	000000	56	HALLWOOD DRIVE	1F RES	5.000	55,500		87,300	142,800
KESSLER, SUSAN B	000002	000012	000000	1197	ROUTE 12A	1F RES	12.090	77,000		171,300	248,300
KIRITSY, JAMES C.	00005B	000072	000000		WILBUR ROAD	1F RES	2.600	50,200		0	50,200
KIRITSY, JAMES C.	00005B	000073	000000		WILBUR ROAD	1F RES	2.600	50,200		0	50,200
KIRK, JANE SEAVER	00004A	000004	000000		ROUTE 12A	UNMNGD HARDWD	73.200	2,622	cu	0	2,622
KYLE, DAVID S	00005B	000036	000001	218	POND ROAD	1F RES	3.000	58,900		166,300	225,200
LANDON,CHRISTOPHER M.	00004C	000084	000000	916	OLD WALPOLE RD	1F RES	9.090	60,400		140,800	201,200
LANDON,CHRISTOPHER M.	00004C	000084	00000C		OLD WALPOLE RD	1F RES	5.130	62,700		0	62,700
LANE, CHARLES B.	00005B	000066	000000	641	OLD WALPOLE RD	1F RES	2.410	57,800		99,800	157,600
LANE, DAVID R	00003I	000046	000000	4	VILLAGE ROAD	1F RES	0.920	54,500		139,800	194,300
LANTRY, JOHN	000001	000018	000000	1120	ROUTE 12A	1F RES	3.900	54,600		142,500	197,100
LANTRY, JOHN	000001	000018	00000A		ROUTE 12A	1F RES	0.270	4,900		0	4,900
LAPOINTE JR., JAMES E.	00005B	000050	000000	328	POND ROAD	1F RES	4.000	57,800		93,100	150,900
LARocca, CHRISTOPHER	00004C	000080	00000A	334	JOSLIN ROAD	1F RES	28.800	52,351	cu	218,400	270,751
LAROCHE-JR, TIMOTHY	000001	000015	000000	1140	ROUTE 12A	1F RES	4.500	56,000		108,900	164,900
LAVERTUE, LORI	00004C	000082	00000B	59	FARM RD	1F RES	9.260	71,700		204,000	275,700
LAVIGE, JEREMY	00005B	000028	000019	93	CAMPGROUND RD	1F RES	0.000	0		10,800	10,800
LAWRENCE, DAVID L	00005B	000056	000000	311	POND ROAD	1F RES	1.195	49,800		103,800	153,600
LBJ LAND LEASE	00005A	000110	000000		RT 12	COM/IND	3.100	70,400		388,100	458,500
LBJ LAND LEASE	00005A	000112	000000		RT 12	COM/IND	3.100	70,400		261,800	332,200
LBJ LAND LEASE	00005A	000114	000000		RT 12	1F RES	1.600	26,700		0	26,700
LEACH, JANE	000002	000007	00000B	58	GILSUM ROAD	1F RES	5.600	58,200		78,200	136,400
LEGARE, ROSS G	00003I	000026	000000	171	VILLAGE ROAD	1F RES	1.300	58,300		89,500	147,800
LEINAU, ROBERT A.	00003I	000036	000000	66	VILLAGE ROAD	1F RES	3.080	61,700		121,900	183,600
LELAND GRAY SR.	00003I	000103	000000		POND ROAD	4F RES	0.400	3,800		0	3,800
LESLIE, SHAWN P.	000006	000006	000000	19	ROUTE 12A	1F RES	0.890	60,200		229,700	289,900
LETOURNEAU, JOEL A	00004B	000051	000000	372	ROUTE 12A	1F RES	0.930	51,900		110,400	162,300
LEVESQUE, LAWRENCE A	00005A	000091	000C3B	134	FARM RD	1F RES	5.090	48,000		93,400	141,400
LIBERTY UTILITIES	000UTL	000003	000GSE			UTILITY-ELEC	0.000	0		132,900	132,900
LIPPINCOTT, ANDREW K.	00005B	000071	00000E		MASON DRIVE	UNMNGD HARDWD	2.760	199	cu	0	199
LORD, BRIAN	00005A	000087	000000	69	LONDON ROAD	1F RES	28.600	55,900		33,100	89,000
LORETTE, CARL E	00004B	000054	000000	60	POND ROAD	1F RES	1.340	50,100		103,900	154,000
LORETTE, JOSEPH	00004B	000055	000000	84	POND ROAD	1F RES	1.500	47,600		108,000	155,600
LOWER, FRED D	00005B	000043	000000		HALLWOOD DRIVE	UNMNGD OTHER	6.000	318	cu	0	318
LOWER, FRED D	00005B	000044	000000	77	HALLWOOD DRIVE	1F RES	12.000	69,584	cu	188,400	257,984
LUCIUS JR., ROBERT	00005B	000005	000000	290	ROUTE 12A	1F RES	5.652	75,500		162,200	237,700
LUCIUS, TIMOTHY	00004B	000068	000000	189	POND ROAD	1F RES	3.970	57,700		167,400	225,100
LUCIUS, FRANK F	00005B	000006	000000	272	ROUTE 12A	1F RES	3.001	68,100		279,200	347,300

LUCIUS, JOSEPH	00005B	000028	000000	93	CAMPGROUND RD	1F RES	17.200	70,087	cu	311,400	381,487
LUCIUS, JOSEPH	00005B	000028	000009	93	CAMPGROUND RD	1F RES	0.000	0		600	600
LUNDAHL, JUDITH ANN	00004B	000035	000000	532	ROUTE 12A	1F RES	2.500	55,200		155,600	210,800
MACDONALD, JAMES	00004B	000029	00000A		JOSLIN ROAD	UNMNGD OTHER	15.300	812	cu	0	812
MACDONALD, MALCOLM	00005A	000081	000000	2	MINE LEDGE ROAD	1F RES	2.000	42,100		161,400	203,500
MACKENZIE, M	00005B	000076	000000		BACKLAND	1F RES	2.000	4,000		0	4,000
MACKENZIE, MARK	00005B	000078	000000		VALLEY VIEW	1F RES	15.700	308,600		208,800	517,400
MACKENZIE, MARK	00005B	000078	000001		OLD WALPOLE RD	1F RES	2.150	49,400		0	49,400
MACKENZIE, MARK	00005B	000078	000002		OLD WALPOLE RD	1F RES	2.070	49,200		0	49,200
MACKENZIE, MARK	00005B	000078	00000B		WILBUR ROAD	1F RES	31.000	93,900		0	93,900
MACLEAN, SCOTT A.	00004A	000006	000001	678	ROUTE 12A	1F RES	2.410	54,900		141,000	195,900
MARTIN, JASON	00004C	000085	00000A	974	OLD WALPOLE RD	1F RES	8.120	91,600		0	91,600
MARTIN, ROBERT J.	00005B	000045	000000	65	HALLWOOD DRIVE	1F RES	5.800	69,000		208,300	277,300
MASSICOTTE, BARBARA	00005I	000011	000000	31	HAYWARD DRIVE	1F RES	1.030	71,900		178,000	249,900
MATHESON, THOMAS	00004A	000018	000000		JOSLIN ROAD	FARM LAND	90.000	15,329	cu	0	15,329
MATHESON, THOMAS	00004A	000024	000000	10	MERRIAM ROAD	1F RES	12.000	75,316	cu	325,200	400,516
MATHESON, THOMAS	00004A	000024	000001		MERRIAM ROAD	UNMNGD HARDWD	75.000	5,224	cu	0	5,224
MATHESON, THOMAS	00004B	000027	000000		JOSLIN ROAD	1F RES	15.800	11,467	cu	2,500	13,967
MATSON, EDWARD	00003I	000025	000000	351	ROUTE 12A	1F RES	1.830	56,700		103,700	160,400
MAYNARD, KENNETH A	00004B	000052	00000A	348	ROUTE 12A	1F RES	2.050	54,300		122,900	177,200
MEADOWSEND TIMBERLANDS	000001	000007	000000		OFF ROUTE 12A	1F RES	225.100	5,456	cu	0	5,456
MERCHANT, RANDALL D	000002	000017	000000		GILSUM TOWN LINE	UNMNGD PINE	60.000	7,970	cu	0	7,970
MERRIAM FARMS INC	00004A	000021	000001		OFF MERRIAM ROAD	1F RES	3.000	44,000		0	44,000
METIVIER, IRENE T.	00005B	000078	0000A1	9	WILBUR ROAD	1F RES	2.700	48,000		86,200	134,200
MILLER, KATHRYN M.	000001	000025	000000	952	ROUTE 12A	1F RES	48.000	64,159	cu	144,400	208,559
MILLIRON, LARRY E.	00004A	000010	000000	552	ROUTE 12A	1F RES	17.000	59,519	cu	346,000	405,519
MILLIRON, LARRY E.	00004A	000013	000000		JOSLIN ROAD	UNMNGD OTHER	18.700	771	cu	0	771
MITCHELL, SCOTT	00005B	000077	000000	28	MOSES WRIGHT LN	1F RES	8.520	58,100		264,300	322,400
MOONEY, JODY	00005B	000018	000000	225	ROUTE 12A	1F RES	0.750	51,100		97,100	148,200
MOORE, BRIAN M.	00004B	000061	000000	120	POND ROAD	1F RES	1.150	55,000		129,100	184,100
MOORE, WILLIAM	00004B	000066	000000		POND ROAD	UNMNGD OTHER	130.000	8,686	cu	0	8,686
MOREL, JEFFREY W	00005A	000103	00000A	684	OLD WALPOLE RD	1F RES	5.260	65,600		148,300	213,900
MORGAN, DONALD	00004A	000021	000000		OFF MERRIAM RD	UNMNGD OTHER	54.000	2,867	cu	0	2,867
MOSHER, WILLIAM	00004B	000043	000000	424	ROUTE 12A	1F RES	0.950	54,800		28,700	83,500
MULLENS, JO BETH	00003I	000005	000000	25	VILLAGE ROAD	1F RES	0.320	54,500		181,200	235,700
MUNROE, CRAIG	00004C	000085	00000D	936	OLD WALPOLE RD	1F RES	5.770	58,300		218,000	276,300
MURPHY, JEFFREY J	00003I	000031	000000	113	VILLAGE ROAD	1F RES	1.550	52,500		167,200	219,700
NADEAU, DAVEY E	000001	000031	000000	866	ROUTE 12A	2F RES	30.200	48,530	cu	165,700	214,230
NEW ENGLAND POWER	000UTL	000002	000NEP			UTILITY-ELEC	0.000	0		566,200	566,200
NEW HAMPSHIRE, STATE OF	00005A	000118	000000		RT 12	EXEMPT-STATE	1.030	52,100		0	52,100

NEW HAMPSHIRE, STATE OF	00005A	000119	000000		RT 12	EXEMPT-STATE	2.520	55,100		0	55,100
NIMS, JANE	00003I	000035	000000	72	VILLAGE ROAD	1F RES	0.940	54,700		69,600	124,300
NORTHROP, ROBERT S	00004A	000002	000000	834	ROUTE 12A	1F RES	5.950	58,600		83,600	142,200
NOWAK, BRIAN E.	000001	000019	000000	1100	ROUTE 12A	1F RES	0.690	53,700		187,200	240,900
NYE, KENNETH T	000001	000022	000000	1038	ROUTE 12A	1F RES	5.750	90,900		126,200	217,100
O'BRIEN, MARK D	00005B	000036	000000	234	POND ROAD	1F RES	8.300	65,100		224,100	289,200
ODMAN, MATTHEW R.	00005B	000070	000000	20	WILBUR ROAD	1F RES	2.500	50,300		161,500	211,800
OWNER UNKNOWN	000003	000005	00000B		ROUTE 12A	1F RES	0.500	9,100		0	9,100
OWNER UNKNOWN	000003	000007	00000B		BACKLAND	UNPRODUCTIVE	114.725	2,389	cu	0	2,389
PAGE, COLLIN	000003	000005	00000A	603	ROUTE 12A	1F RES	1.000	69,500		136,100	205,600
PALMER, JUSTINE H	00003I	000026	00000A	161	VILLAGE ROAD	1F RES	3.300	79,600		190,000	269,600
PARROTT, MICHAEL	00005B	000010	000000	234	ROUTE 12A	1F RES	4.370	58,900		107,400	166,300
PATNODE, BARBARA A	00005B	000071	00000A		CIDER MILL ROAD	UNMNGD HARDWD	3.160	234	cu	0	234
PATNODE, BARBARA A	00005B	000071	00000B		CIDER MILL ROAD	UNMNGD HARDWD	2.710	196	cu	0	196
PATNODE, BARBARA A	00005B	000071	00000C		CIDER MILL ROAD	UNMNGD HARDWD	2.210	164	cu	0	164
PATNODE, BARBARA A	00005B	000071	00000D		CIDER MILL ROAD	UNMNGD HARDWD	2.050	152	cu	0	152
PATNODE, BARBARA A	00005B	000071	00000H		MASON DRIVE	UNMNGD HARDWD	2.940	212	cu	0	212
PATNODE, BARBARA A	00005B	000071	00000J		CIDER MILL ROAD	UNMNGD HARDWD	2.010	149	cu	0	149
PATNODE, BARBARA A	00005B	000071	00000K		CIDER MILL ROAD	UNMNGD HARDWD	2.000	148	cu	0	148
PATNODE, BARBARA A	00005B	000071	00000L		CIDER MILL ROAD	UNMNGD HARDWD	2.010	149	cu	0	149
PATNODE, BARBARA A	00005B	000071	00000M		CIDER MILL ROAD	UNMNGD HARDWD	2.460	179	cu	0	179
PATNODE, BARBARA A	00005B	000071	00000P		CIDER MILL ROAD	UNMNGD HARDWD	2.310	169	cu	0	169
PATNODE, BARBARA A	00005B	000071	00000Q		CIDER MILL ROAD	UNMNGD HARDWD	4.510	334	cu	0	334
PATNODE, BARBARA A	00005B	000071	00000S		CIDER MILL ROAD	UNMNGD HARDWD	3.740	266	cu	0	266
PATNODE, BARBARA A	00005B	000074	00000A		WILBUR ROAD	UNMNGD HARDWD	8.000	591	cu	0	591
PATNODE, LINWOOD	00005I	000007	000000	42	ROUTE 12A	1F RES	1.110	63,800		509,700	573,500
PAWLAK, WALTER	00005A	000079	00000A	506	OLD WALPOLE RD	1F RES	2.010	54,200		170,000	224,200
PAYNE, ERIKA L.	00005B	000071	00000T	32	WILBUR ROAD	1F RES	2.610	55,500		162,200	217,700
PELOQUIN, TIMOTHY K	00004C	000086	000000	974	OLD WALPOLE RD	1F RES	1.400	53,000		133,800	186,800
PERKINS, THOMAS B.	00005B	000071	00000I	64	CIDER MILL ROAD	1F RES	2.610	78,900		0	78,900
PERRY, JEANNIE L	00004B	000036	000000	526	ROUTE 12A	1F RES	1.000	65,800		76,600	142,400
PETERS, DAVID B. III	00004C	000073	000000	881	OLD WALPOLE RD	1F RES	4.500	190,500		214,300	404,800
PETERSON, ROBERT A	00004B	000046	000000	406	ROUTE 12A	1F RES	1.710	56,300		112,700	169,000
PETROWITZ, PETER J	00004C	000077	000000		OLD WALPOLE RD	UNMNGD OTHER	11.940	560	cu	0	560

PHILLIPS, SHEILA	000002	000015	000000	867	ROUTE 12A	1F RES WTRFRNT	7.000	78,500		93,300	171,800
PIKE JR, HAROLD S	00003I	000013	000000	41	VILLAGE ROAD	1F RES	2.000	70,600		154,500	225,100
PLASKIEWICZ, DEVIN	00005A	000082	00000A	46	MINE LEDGE ROAD	1F RES	5.010	52,100		240,600	292,700
POLZER, ARLINE J	00005A	000095	0003A1	624	OLD WALPOLE RD	1F RES	3.060	56,100		97,000	153,100
POYDAR, HENRY R	000003	000008	000000		GILSUM T / L	1F RES	36.000	26,000		0	26,000
PREBLE, HARRY	00005B	000014	00000E	206	ROUTE 12A	1F RES	15.000	52,061	cu	150,900	202,961
PRESCOTT, ALEX AND WENDY	00005B	000013	000000	148	ROUTE 12A	1F RES	1.300	55,500		166,200	221,700
PRIEST, GLENN R	00005B	000014	00000A	94	ROUTE 12A	1F RES	2.005	51,400		113,700	165,100
PROCTOR, NANCY J	000001	000028	000000	1	CARPENTER ROAD	1F RES	1.800	56,600		90,300	146,900
PROFAIZER, RONALD F.	00004C	000025	00000B	360	JOSLIN ROAD	1F RES	1.800	43,900		276,700	320,600
PUSHEE, MAURICE	00003I	000030	000000	118	VILLAGE ROAD	1F RES	0.450	50,000		45,900	95,900
QUARRY, PHILIP J.	00004B	000068	00000C	163	POND ROAD	1F RES	6.950	63,600		140,300	203,900
QUINTILLIO, JOSEPH R	00005B	000026	000000	8	MCCURDY HILL RD	1F RES	44.000	110,200		158,200	268,400
REEVES, JOSEPH R.	000003	000001	000000	8	DORT ROAD	1F RES	5.750	63,900		135,800	199,700
RENEY, WALLACE A	00005B	000031	000000	22	MALCOLM DRIVE	1F RES	1.090	55,200		145,600	200,800
RHOADES, JANET L.	00003I	000021	000000	407	ROUTE 12A	1F RES	1.340	55,600		112,400	168,000
RHOADES, MABEL L. TRUST	00005B	000015	000000	86	ROUTE 12A	1F RES	0.930	54,700		118,700	173,400
RICE, COREY P	00004C	000083	000004	147	FARM RD	1F RES	2.010	40,000		186,800	226,800
RICHARDSON, KATHERINE	00003I	000034	000000	78	VILLAGE ROAD	1F RES	2.110	57,000		80,600	137,600
RICHARDSON, KATHERINE	00003I	000034	00000A	78	VILLAGE ROAD	1F RES	1.130	63,000		120,800	183,800
RICHARDSON, KATHERINE	00005B	000001	000000	338	ROUTE 12A	1F RES	0.920	54,600		68,400	123,000
RILLING, PATRICK C	00004B	000069	00000B	223	POND ROAD	1F RES	23.500	53,195	cu	169,700	222,895
RITTER, KEVIN P.	00005B	000077	00000B	19	WILBUR ROAD	1F RES	3.330	57,000		172,200	229,200
RIVERS, FREEMAN C	00004B	000065	000000	12	BEAR DEN	1F RES	1.900	46,300		26,600	72,900
ROKES, BRUCE A	000001	000009	00000A	OFF	CARPENTER ROAD	UNMNGD OTHER	105.000	6,334	cu	0	6,334
ROMANO, MARY	00003I	000008	00000B	503	ROUTE 12A	1F RES	1.220	62,600		130,400	193,000
ROOF, KYLE M.	00003I	000014	000000	43	VILLAGE ROAD	1F RES	1.070	60,100		194,100	254,200
ROULEAU, RONALD P	00005B	000030	000000	40	MALCOLM DRIVE	1F RES	4.000	49,600		180,200	229,800
RUSSELL FAMILY REVOCABLE TRUST	00004C	000026	000000	340	JOSLIN ROAD	1F RES	3.480	44,800		146,600	191,400
RUSSELL FAMILY REVOCABLE TRUST	00004C	000074	000000	893	OLD WALPOLE RD	1F RES	12.000	110,300		179,500	289,800
RUSSELL, WILLIAM	00004A	000020	000000	19	MERRIAM ROAD	1F RES	45.000	43,432	cu	132,600	176,032
RUSSELL, BRYAN F.	00005A	000079	00000B	516	OLD WALPOLE RD	1F RES	2.060	54,000		270,900	324,900
RUSO, AARON	00004A	000007	000000	662	ROUTE 12A	1F RES	12.160	64,704	cu	238,400	303,104
RUSO, REBECCA S TRUST	00004A	000008	000000		ROUTE 12A	1F RES	16.500	1,529	cu	0	1,529
SARGENT, DONALD	00004B	000064	000000	11	BEAR DEN	1F RES	5.700	61,600		11,100	72,700
SCHARFE, COREEN	000003	000002	000000		DORT ROAD	1F RES	3.030	60,800		309,900	370,700
SCHARFE, COREEN	000003	000003	000000		BACKLAND	1F RES	20.360	31,500		0	31,500
SCHMIDT, WILLIAM	00005I	000006	000000	47	HAYWARD DRIVE	1F RES	1.090	68,600		156,400	225,000
SCHMITT, DAVID C	00005B	000055	000000	323	POND ROAD	1F RES	2.680	55,300		112,000	167,300
SCRIPTURE, STANLEY H	000001	000023	000000		ROUTE 12A	UNMNGD OTHER	40.000	2,127	cu	0	2,127

SCRIPTURE, STANLEY H	000002	000014	000000	1039	ROUTE 12A	1F RES	7.000	88,400		108,500	196,900
SHEEHAN, PAUL E.	00004B	000069	000000	249	POND ROAD	1F RES	2.300	57,700		191,100	248,800
SHEPARDSON, JENNIFER A.	00005B	000036	000002	198	POND ROAD	1F RES	2.800	55,300		162,400	217,700
SHERRICK, HELEN W.	000001	000016	000000		WEBSTER ROAD	UNMNGD OTHER	14.600	750	cu	0	750
SIPLER, CASEY	00005B	000057	000000	307	POND ROAD	1F RES	1.000	54,800		88,600	143,400
SMALL JR, JAMES G	00003I	000016	000000	457	ROUTE 12A	1F RES	2.150	81,500		138,100	219,600
SMALL, TIMOTHY	00003I	000016	00000A	81	VILLAGE ROAD	1F RES	2.300	54,700		236,200	290,900
SMALL, TIMOTHY J. & CHARLOTTE	00004C	000080	000000	1007	OLD WALPOLE RD	2F RES	1.400	47,700		105,600	153,300
SMART, JASON A.	00005B	000068	000000	613	OLD WALPOLE RD	1F RES	3.250	59,400		129,500	188,900
SMITH, BRUCE A.	00003I	000007	000000	18	CRAIN ROAD	1F RES	0.940	78,300		96,800	175,100
SMITH, EDWARD	000001	000010	000000		WALPOLE T / L	UNMNGD PINE	181.000	7,440	cu	0	7,440
SMITH, EDWARD	00004A	000007	000001		ROUTE 12A	1F RES	85.840	56,157	cu	339,200	395,357
SMITH, EDWARD	00004A	000015	000000		JOSLIN ROAD	MNGD OTHER	25.000	847	cu	0	847
SMITH, EDWARD	00004A	000022	000000		JOSLIN ROAD	UNMNGD OTHER	193.000	10,246	cu	0	10,246
SMITH, HELEN R	00004A	000014	000000		BACKLAND	UNMNGD OTHER	11.500	442	cu	0	442
SMITH, HELEN R	00004A	000023	000000	127	JOSLIN ROAD	1F RES	150.000	11,145	cu	5,900	17,045
SOCIETY FOR THE PROTECTION	000003	000007	000000		GILSUM T / L	1F RES	138.200	8,992	cu	0	8,992
SOCIETY FOR THE PROTECTION	00005A	000116	000000		RT 12	MNGD OTHER	293.000	9,285	cu	0	9,285
SPOOR, DAVID W	000001	000007	00000A		BACKLAND	UNMNGD OTHER	31.900	1,567	cu	0	1,567
SPOOR, DAVID W	000001	000008	000000		WALPOLE T / L	UNMNGD OTHER	50.000	2,627	cu	0	2,627
SPORTELO, LAWRENCE	00005B	000014	0000EE	144	ROUTE 12A	1F RES	3.753	62,700		279,300	342,000
ST ONGE, MARIE T	000002	000006	0000A1	92	GILSUM ROAD	1F RES	2.000	62,300		171,800	234,100
ST PIERRE, WESLEY A	00005B	000039	000002	26	HALLWOOD DRIVE	1F RES	1.180	57,400		109,600	167,000
STEFFY, JAMES F.	000001	000013	000000		WEBSTER ROAD	FARM LAND	17.600	1,426	cu	0	1,426
STEWART, JANICE M.	00005B	000019	000000	233	ROUTE 12A	1F RES	0.380	42,400		73,700	116,100
STREED, ERIC WARREN	00004B	000029	000000	164	JOSLIN ROAD	1F RES	5.100	59,900		202,500	262,400
STREETER, ELWOOD W	000001	000002	000000	49	WEBSTER ROAD	1F RES	16.200	41,723	cu	103,100	144,823
STREETER, ELWOOD W	000001	000002	00000A	5	WEBSTER ROAD	1F RES	2.060	40,670	cu	77,500	118,170
STREETER, ELWOOD W	000001	000002	00000B		ROUTE 12A	UNMNGD HARDWD	2.360	175	cu	0	175
STROMGREN, CHRISTOPHER	00005B	000071	00000N	110	CIDER MILL ROAD	1F RES	3.050	104,100		212,700	316,800
STROUT, GERALD	00005B	000002	000000	328	ROUTE 12A	1F RES	0.920	54,600		105,400	160,000
SURPRENANT, ROBERT	00004C	000085	00000C	88	FARM RD	1F RES	5.360	51,300		132,100	183,400
SURRY MOUNTAIN FORESTS LLC	000001	000026	000000		ROUTE 12A	1F RES	29.000	76,708	cu	0	76,708
SURRY MOUNTAIN FORESTS LLC	000002	000016	000000		GILSUM ROAD	MNGD HARDWD	316.000	7,949	cu	0	7,949
SURRY MOUNTAIN FORESTS LLC	000002	000016	00000B		GILSUM ROAD	MNGD PINE	7.000	266	cu	0	266
SURRY MOUNTAIN FORESTS LLC	000002	000016	00000C		BACKLAND	MNGD HARDWD	29.400	693	cu	0	693
SURRY MOUNTAIN FORESTS LLC	000002	000016	00000D		BACKLAND	MNGD HARDWD	97.400	2,223	cu	0	2,223
SURRY MOUNTAIN FORESTS LLC	000002	000016	00000E		GILSUM ROAD	MNGD HARDWD	70.000	1,892	cu	0	1,892
SURRY SCHOOL DISTRICT	00003I	000017	000000	449	ROUTE 12A	EXEMPT-MUNIC	3.550	109,000		532,700	641,700
SURRY VILLAGE WATER CO	00004B	000040	000000		ROUTE 12A	1F RES	43.000	4,431	cu	1,000	5,431

SURRY, TOWN OF	000003	000007	00000A		GILSUM T / L	EXEMPT-MUNIC	52.000	46,200		0	46,200
SURRY, TOWN OF	000006	000009	000000		EAST SURRY ROAD	EXEMPT-MUNIC	0.200	400		0	400
SURRY, TOWN OF	00003I	000001	000000	1	VILLAGE ROAD	EXEMPT-MUNIC	3.500	62,900	186,400		249,300
SURRY, TOWN OF	00003I	000019	000000		ROUTE 12A	EXEMPT-MUNIC	0.600	5,000		0	5,000
SURRY, TOWN OF	00003I	000027	000000		VILLAGE ROAD	EXEMPT-MUNIC	2.010	64,000		0	64,000
SURRY, TOWN OF	00003I	000033	000000		VILLAGE ROAD	EXEMPT-MUNIC	0.300	13,000		0	13,000
SURRY, TOWN OF	00003I	000045	000000	8	VILLAGE ROAD	EXEMPT-MUNIC	0.200	54,000	92,100		146,100
SURRY, TOWN OF	00004B	000041	00000A	444	ROUTE 12A	EXEMPT-MUNIC	1.750	59,200	136,900		196,100
SURRY, TOWN OF	00005A	000CEM	000001		FARM ROAD	EXEMPT-MUNIC	0.250	11,100		0	11,100
SURRY, TOWN OF	00005B	000022	000000		ROUTE 12A	EXEMPT-MUNIC	0.490	12,500		0	12,500
SURRY, TOWN OF	00005B	000035	00000A	180	POND ROAD	EXEMPT-MUNIC	2.180	57,400	34,400		91,800
SURRY, TOWN OF	00005B	000074	000000		WILBUR ROAD	EXEMPT-MUNIC	106.000	219,100		0	219,100
SURRY, TOWN OF	00005B	000CEM	000001		POND ROAD	EXEMPT-MUNIC	0.080	10,400		0	10,400
SWEENEY, JAMES	00004B	000038	000000	516	ROUTE 12A	1F RES	106.000	65,141	cu	235,100	300,241
SYLVAIN, DEBORAH G.	000001	000024	000000	980	ROUTE 12A	1F RES	14.000	56,389	cu	182,000	238,389
TAPPEN, SARAH	000001	000020	000000		ROUTE 12A	UNMNGD OTHER	55.000	2,258	cu	0	2,258
TAYLOR, GREGORY	00003I	000022	000000	399	ROUTE 12A	1F RES	0.690	56,500		92,700	149,200
TAYLOR, GREGORY	00004B	000044	000000	416	ROUTE 12A	COM/IND	14.360	107,600		227,800	335,400
TETREAU, RICHARD T	00005B	000012	000000	154	ROUTE 12A	1F RES	3.330	58,900		59,200	118,100
THORNTON, DOUGLAS	000002	000006	000000	64	GILSUM ROAD	1F RES	8.200	62,600		166,600	229,200
TOEGEL, ALAN R	00005B	000003	000000	322	ROUTE 12A	1F RES	0.620	53,400		111,300	164,700
TOLMAN, NEWELL	00005B	000078	0000A2	559	OLD WALPOLE RD	1F RES	1.430	55,600		125,700	181,300
TONDERYS, JEFFREY J	00005I	000003	000000	53	HAYWARD DRIVE	1F RES	1.030	68,300		153,500	221,800
TRAHAN, MICHAEL	00005A	000102	000000	674	OLD WALPOLE RD	2F RES	8.230	75,700		473,100	548,800
TREBOR PROPERTIES LLC	00004B	000041	000000	458	ROUTE 12A	1F RES	1.110	57,900		121,000	178,900
TRUBIANO, JOHN	00004C	000083	000003	157	FARM RD	1F RES	2.010	42,100		217,400	259,500
TRUBIANO, JOHN	00004C	000083	000005		FARM RD	1F RES	2.040	42,100		0	42,100
TRUBIANO, JOHN B.	00004C	000083	000002		FARM RD	1F RES	2.260	42,500		0	42,500
TRUBIANO, MARC	00005B	000065	000000	649	OLD WALPOLE RD	1F RES	3.000	58,900		97,000	155,900
VAN HOOGEN, STEVEN T	00005A	000091	00000B	150	FARM RD	1F RES	10.500	62,600		6,900	69,500
VERIZON WIRELESS	00005B	000078	UTILIT		VALLEY VIEW	1F RES	0.000	0		256,600	256,600
VITALE, JOSEPH B	00004B	000027	00000A	244	JOSLIN ROAD	1F RES	2.000	61,700		140,500	202,200
VOGEL FARM TRUST	000002	000004	000000		GILSUM ROAD	UNMNGD OTHER	62.600	3,323	cu	0	3,323
VOGEL FARM TRUST	000002	000005	000000	120	GILSUM ROAD	1F RES	223.700	57,014	cu	1,500	58,514
VOGEL FARM TRUST	000002	000005	00000A		GILSUM ROAD	1F RES	2.084	52,100		155,300	207,400
VOGEL FARM TRUST	000002	000005	0000AA		GILSUM ROAD	UNPRODUCTIVE	0.137	2	cu	0	2
VOGEL FARM TRUST	000002	000006	0000A2		GILSUM ROAD	1F RES	5.780	121	cu	0	121
VOGEL FARM TRUST	000002	000006	0000AA		GILSUM ROAD	UNPRODUCTIVE	1.710	36	cu	0	36
VOISINE, SHAWN M.	00005A	000095	003A-3	638	OLD WALPOLE RD	1F RES	2.600	58,200		239,400	297,600
VON KREBS-CINTORINO	00004C	000082	0000A3		FARM ROAD	UNMNGD HARDWD	24.600	1,736	cu	0	1,736

WARD, JEREMY R.	00005B	000071	00000F	24	MASON DRIVE	1F RES	14.790	77,049	cu	285,200	362,249
WATERS, DANIEL S.	00004A	000016	00000A	159	JOSLIN ROAD	1F RES	2.000	44,300		61,300	105,600
WATKINS, LEON C	00005B	000054	000000	353	POND ROAD	1F RES	5.010	65,900		233,300	299,200
WATKINS, LEON C	00005B	000054	00BLDG	345	POND ROAD	1F RES	0.000	0		86,500	86,500
WEEKS, TIMOTHY M.	00005B	000051	000000	334	POND ROAD	1F RES	2.000	59,900		137,500	197,400
WELNAK, JOHN P.	00003I	000006	000000	24	CRAIN ROAD	1F RES	0.500	67,300		119,900	187,200
WESLEY, STEVEN A	00005B	000039	000000	302	POND ROAD	1F RES	2.180	60,200		138,200	198,400
WHEELER, RALPH J	00004B	000062	000000	126	POND ROAD	1F RES	0.990	54,900		58,100	113,000
WHITE, ZANE V.	00005A	000107	000000	568	RT 12	1F RES	0.500	25,100		22,100	47,200
WHITNEY, DOUGLAS T	00005B	000023	000000	11	MALCOLM DRIVE	1F RES	1.930	50,900		80,800	131,700
WHITTEMORE, JASON T	00003I	000002	000000	7	VILLAGE ROAD	1F RES	0.190	51,300		101,400	152,700
WIESNER, ROBERT	00005B	000028	000012	93	CAMPGROUND RD	1F RES	0.000	0		10,600	10,600
WILBER, RUSSELL	00004A	000017	000000	173	JOSLIN ROAD	1F RES	13.000	49,376	cu	64,000	113,376
WILBER, RUSSELL	00004B	000028	000000		JOSLIN ROAD	UNMNGD HARDWD	63.000	3,361	cu	0	3,361
WILBUR, HOWARD D	00004C	000080	00000B		OLD WALPOLE RD	1F RES	1.400	50,200		0	50,200
WILBUR, HOWARD D	00004C	000080	0000B1	989	OLD WALPOLE RD	1F RES	0.500	50,200		61,400	111,600
WILBUR, ROGER W.	00004C	000025	000000	1025	OLD WALPOLE RD	2F RES	1.000	62,900		148,300	211,200
WILBUR, ROGER W.	00004C	000025	00000A		JOSLIN ROAD	1F RES	1.690	43,800		0	43,800
WILBUR, ROGER W.	00004C	000081	000000	1032	OLD WALPOLE RD	1F RES	0.838	51,600		90,300	141,900
WILBUR, ROGER W.	00004C	000082	000000		FARM RD	1F RES	52.930	44,325	cu	4,900	49,225
WILBUR, ROGER W.	00004C	000085	000000	4	FARM RD	1F RES	3.360	59,400		16,100	75,500
WILBUR, ROGER W.	00005A	000091	00000D	208	FARM RD	1F RES	5.290	47,500		219,900	267,400
WILDER, TERRY L	00005B	000026	00000A	35	MALCOLM DRIVE	1F RES	1.460	45,200		140,100	185,300
WILLIAMS, WILLIAM C	00005B	000078	0000BB	545	OLD WALPOLE RD	1F RES	4.000	63,400		83,600	147,000
WILLSON, RICKY A	00004B	000034	000000	544	ROUTE 12A	2F RES	3.190	59,200		150,800	210,000
WING-JR, MAX B	00005B	000008	000000	256	ROUTE 12A	1F RES	2.350	57,700		52,000	109,700
WINTER, SANDRA L	00005A	000099	000000	608	OLD WALPOLE RD	1F RES	8.880	83,000		198,100	281,100
WOODARD, MARK	000001	000001	000000	1200	ROUTE 12A	1F RES	1.750	50,900		82,600	133,500
WOODFORD, MARKHAM C	00005A	000098	000000	594	OLD WALPOLE RD	1F RES	1.650	56,300		207,400	263,700
WRIGHT, CHARLES S	00005I	000017	000000	14	HAYWARD DRIVE	1F RES	1.440	62,700		193,000	255,700
WRIGHT, DAVID	00005I	000018	000000		HAYWARD DRIVE	1F RES	1.260	69,100		0	69,100
WRIGHT, KENNETH II	00005A	000113	000000		RT 12	UNMNGD OTHER	16.040	847	cu	0	847
WRIGHT, KENNETH III	00005A	000113	00000A	668	RT 12	1F RES	3.060	53,500		100,600	154,100
WRIGHT, WINSTON	00005B	000028	000022	93	CAMPGROUND RD	1F RES	0.000	0		15,400	15,400
WYMAN, ROBERT E	00005A	000083	000000	60	MINE LEDGE ROAD	1F RES	7.000	59,200		154,500	213,700
YANTISS, RONALD A.	000003	000004	000000	753	ROUTE 12A	1F RES	4.500	77,900		229,800	307,700
YASHIN, MICHAEL	000002	000018	000000		GILSUM T / L	UNMNGD PINE	22.000	845	cu	0	845
YLITALO, DEKEK T.	00005A	000091	000C3A	140	FARM RD	1F RES	5.090	50,200		109,400	159,600
YLITALO, TOM	00005B	000028	000014	93	CAMPGROUND RD	1F RES	0.000	0		14,100	14,100
YOUNG, PHILLIP	00003I	000042	000000	20	VILLAGE ROAD	1F RES	0.640	53,500		127,300	180,800

About The Cover

It was at the annual Town Meeting in 1971. An article on the warrant asked the question to form a Conservation Committee. The people voted in the affirmative and Surry's first commission was formed. Appointed to the six member board were Calvin Frink, Towar Arnold, A. Harold Kendall, Paula Lorette, J. Chapin Tracy, and Mary Fosher. One of their first projects they took on was to refurbish the Town Common. The work was completed that fall including grading and reseeding. The following spring the project was added to with the planting of rose bushes, black walnut, and spruce trees. In 1974 the State Historical Marker, shown on the cover, was placed indicating the presence of Lilly Pond and Surry Mountain. This capped off major improvements to the Village Common. Mary Fosher tells me there is an error on the bronze plaque that is still incorrect today. The sign erroneously states that Lilly pond is 80 feet deep when in fact it is barely 18 feet. Mary also explains that the information used to create the plaque was researched using Kingsbury's History book. The thought was that Mrs. Mable Kingsbury who was hard of hearing, misheard Mr. Kingsbury's dictation as they wrote Surry's first town History. The Marker also states that gold was mined on Surry Mountain. There is still evidence of mining operations on the mountain, however there was never much gold found in that there hill. Rumor has it that the mountain was "salted" with gold to lure prospective land buyers.