

Town of SURRY Cheshire County New Hampshire



LEGEND

Lot-Sub	12-1
Acreage	200 AcS
S-Survey C-Calculated Dimensions (Feet)	150.00'
Old Lot Line	- - - -
River	
Wetland	
Lake or Pond	
Transmission Line	
Exempt - Pilot	
Exempt - State	
Exempt - Municipal	
Structure	
ROW	

INFORMATION WAS GATHERED FROM PREVIOUS CONTRACTORS DWG FILE. PARCELS ARE A RESULT OF A TOPOLOGY CREATED USING PREVIOUS CONTRACTOR PARCEL LINES. WATER FEATURES WERE ACQUIRED FROM GRANIT, ALONG WITH THE TOWN BOUNDARY LINES WHICH HAVE BEEN CORRECTED TO FOLLOW PARCEL BOUNDARIES.

REVISED APRIL 1, 2017

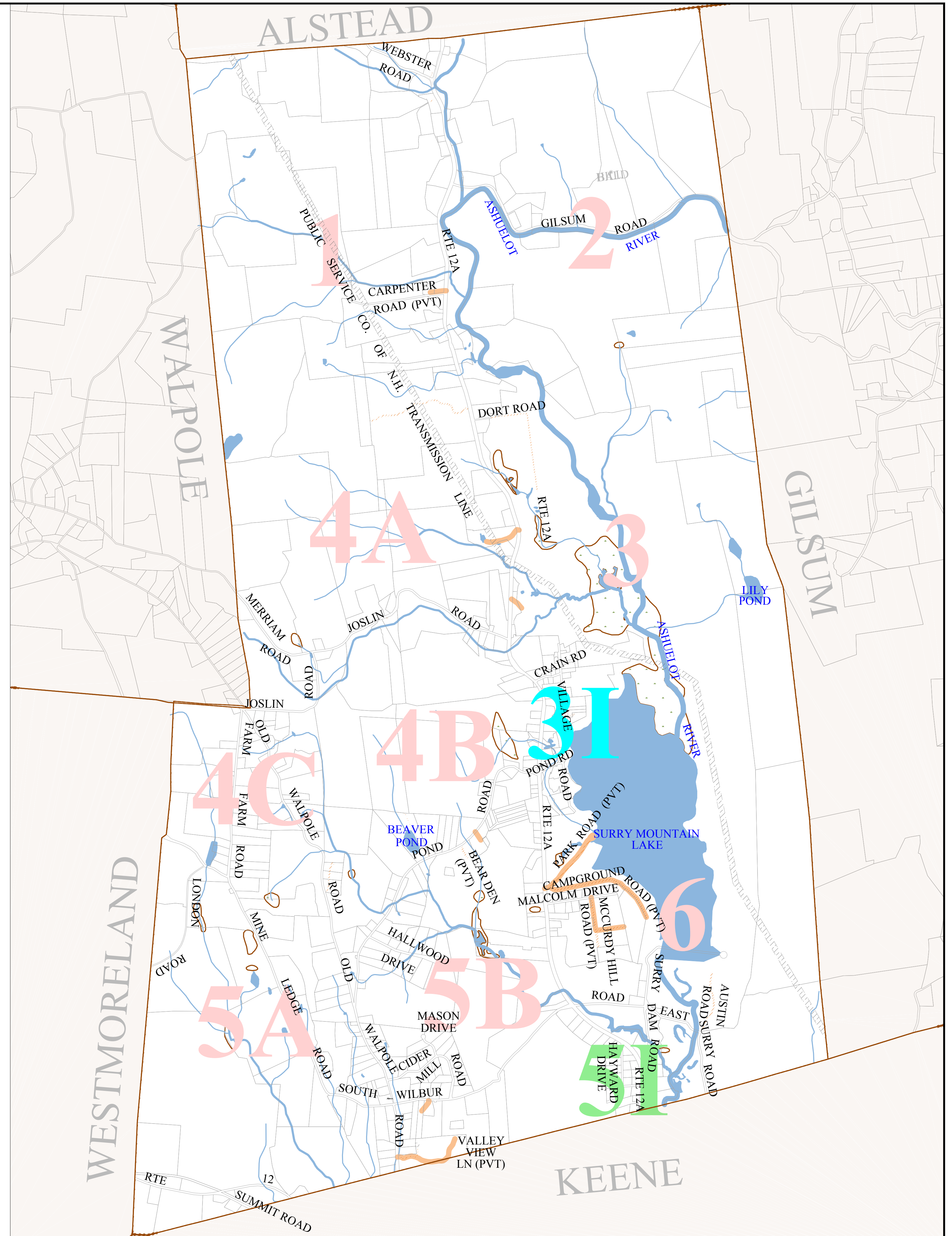
FOR ASSESSMENT PURPOSES
NOT TO BE USED FOR CONVEYANCES



Phone
603 798-4419

Fax
603 798-4263

www.avitarassociates.com
TerraMap@avitarassociates.com



Town of

SURRY

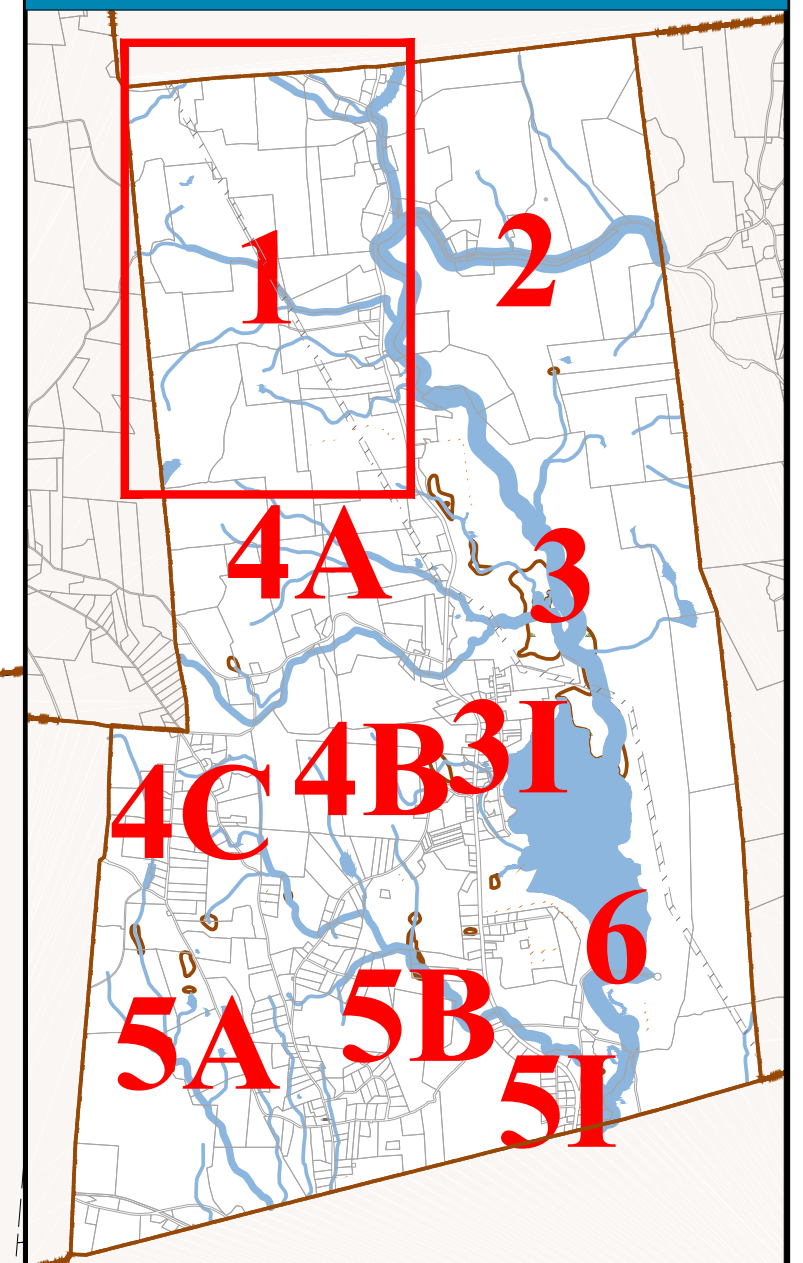
 Cheshire County

 New Hampshire

LEGEND

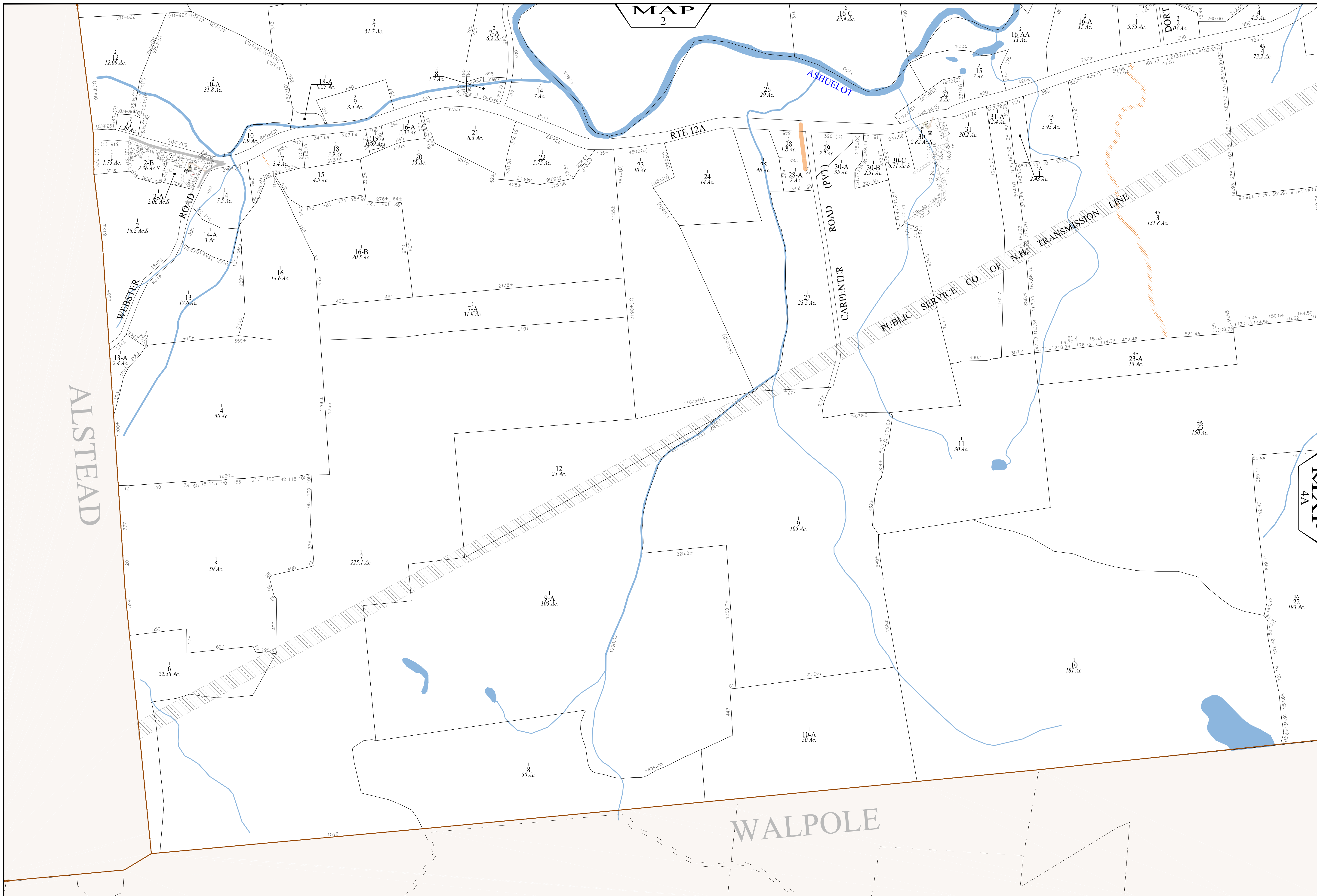
Lot-Sub	12-1
Acreage	200 AcS
S-Survey C-Calculated	
Dimensions (Feet)	150.00'
Old Lot Line	---
River	
Wetland	
Lake or Pond	
Transmission Line	
Exempt - Pilot	
Exempt - State	
Exempt - Municipal	
Structure	
ROW	

MAP INDEX



MAP NUMBER

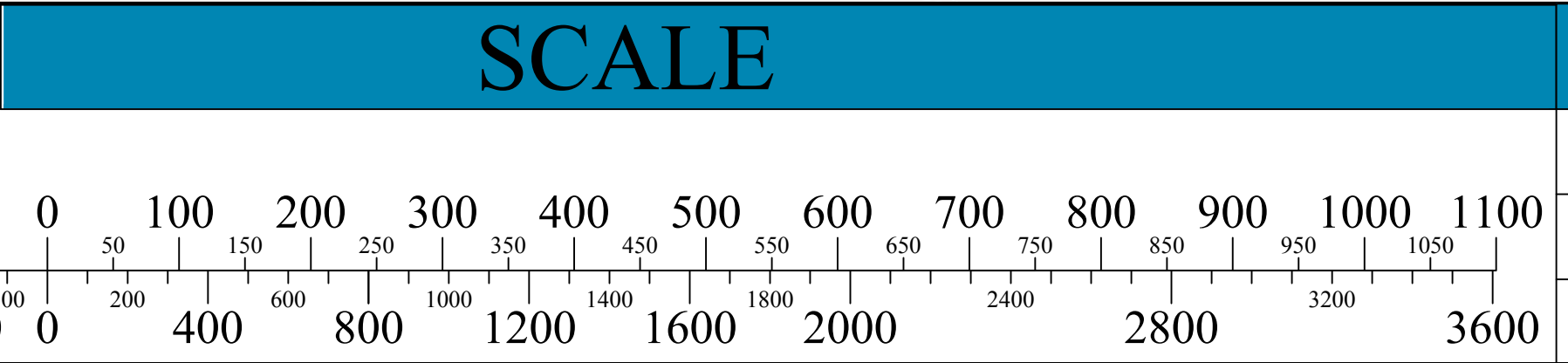
1



THE HORIZONTAL DATUM IS THE NEW HAMPSHIRE STATE PLANE COORDINATE SYSTEM, NAD 83.

 FOR ASSESSMENT PURPOSES NOT TO BE USED FOR CONVEYANCES

 REVISED APRIL 1, 2017



MAP NOTES










Town of

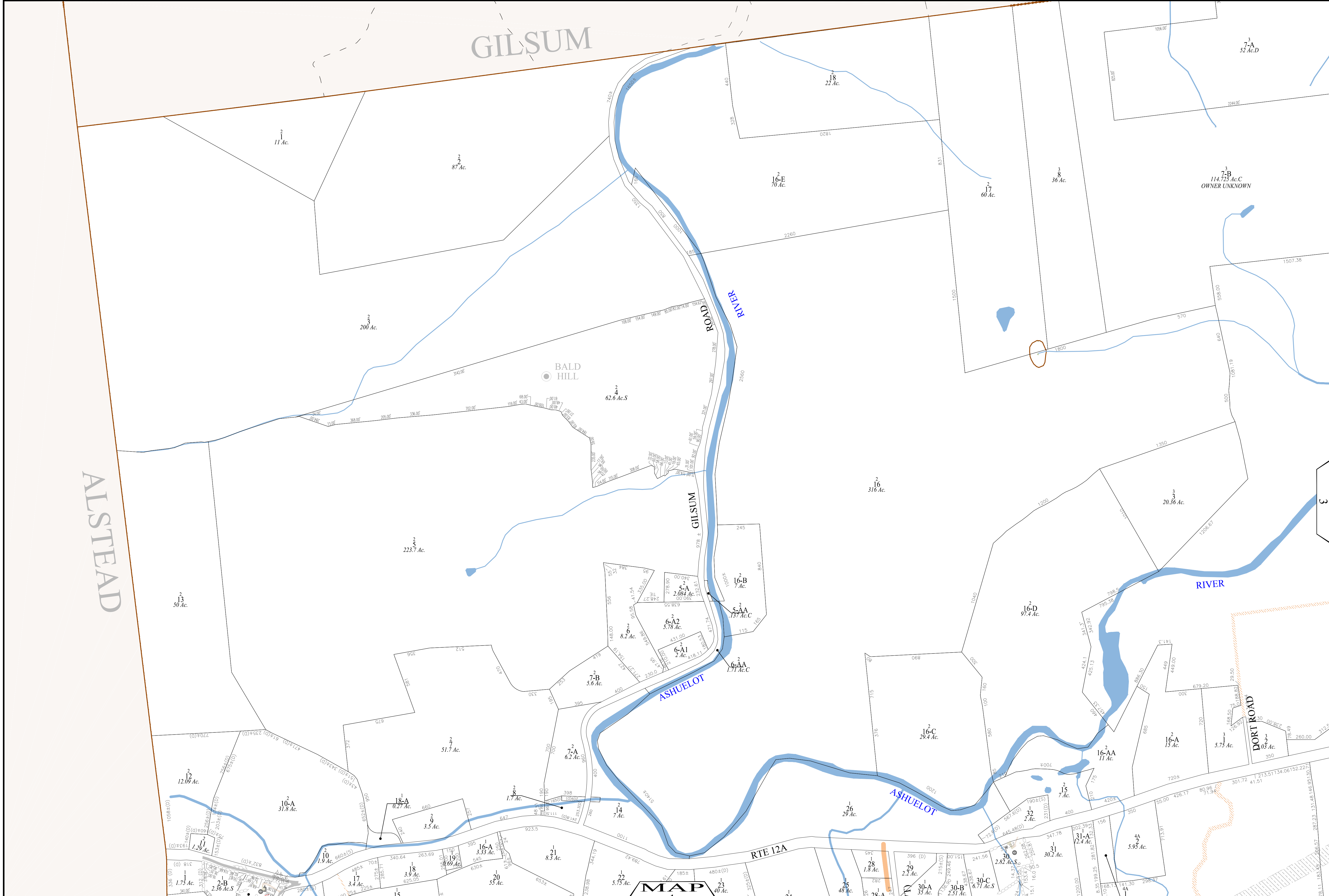
SURRY

 Cheshire County

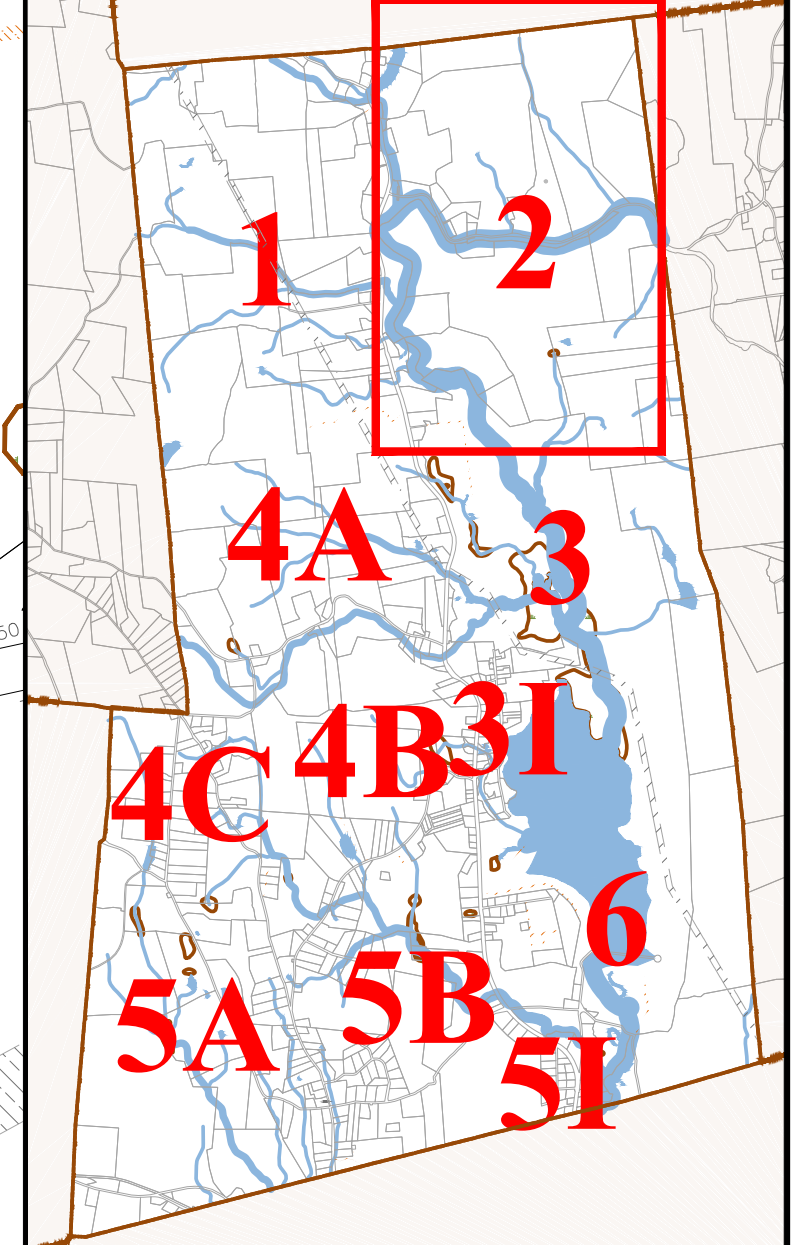
 New Hampshire

LEGEND

Lot-Sub	12-1
Acreage	200 AcS
S-Survey C-Calculated	
Dimensions (Feet)	150.00'
Old Lot Line	---
River	
Wetland	
Lake or Pond	
Transmission Line	
Exempt - Pilot	
Exempt - State	
Exempt - Municipal	
Structure	
ROW	



MAP INDEX



MAP NUMBER

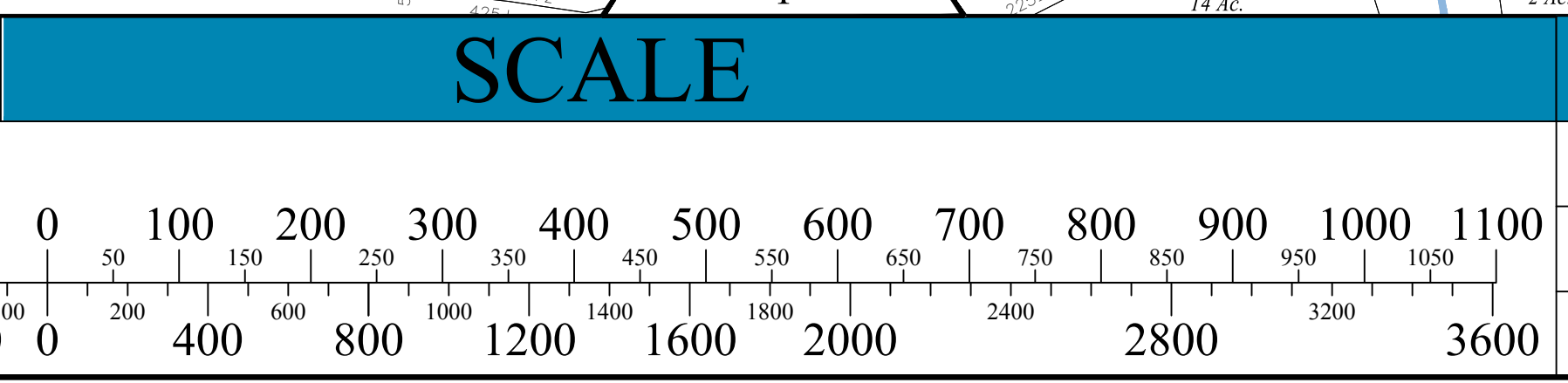
2

THE HORIZONTAL DATUM IS THE NEW HAMPSHIRE STATE PLANE COORDINATE SYSTEM, NAD 83.

 FOR ASSESSMENT PURPOSES

 NOT TO BE USED FOR CONVEYANCES

REVISED APRIL 1, 2017



MAP NOTES

Town of

SURRY

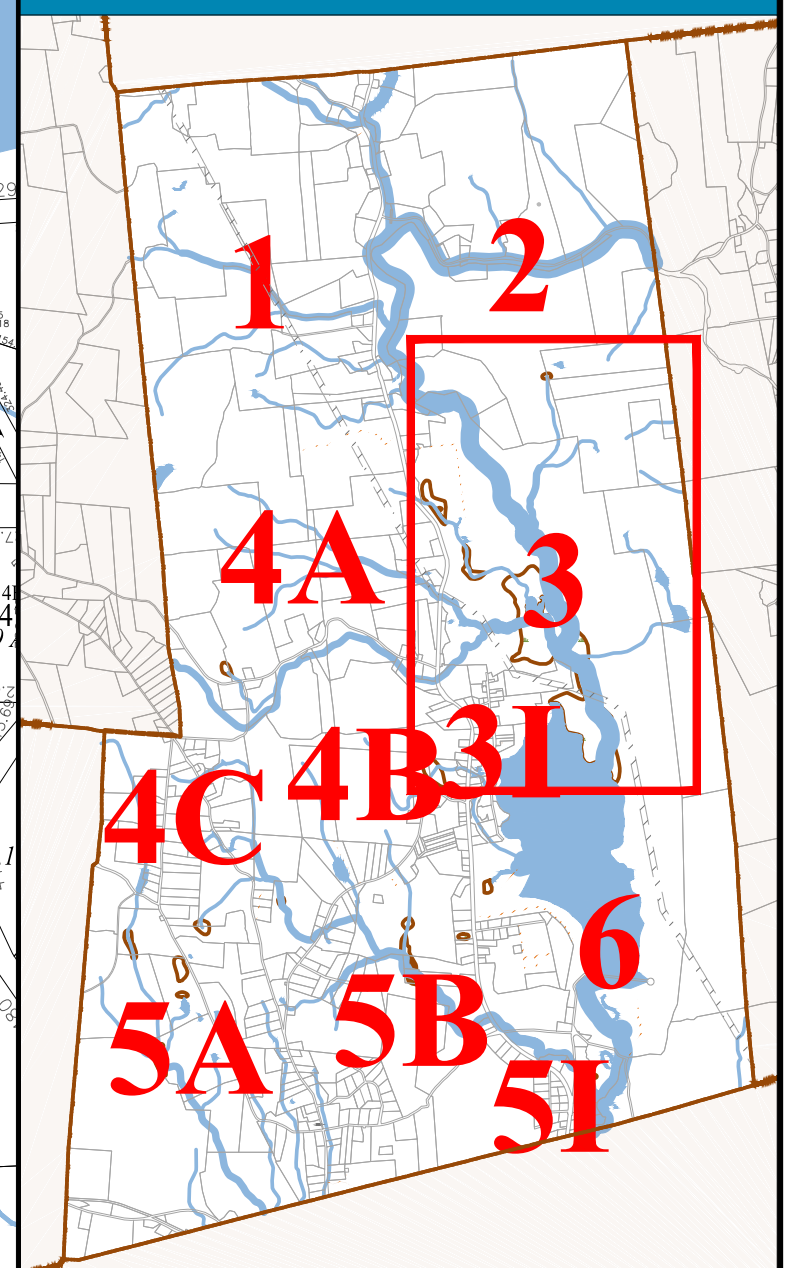
 Cheshire County

 New Hampshire

LEGEND

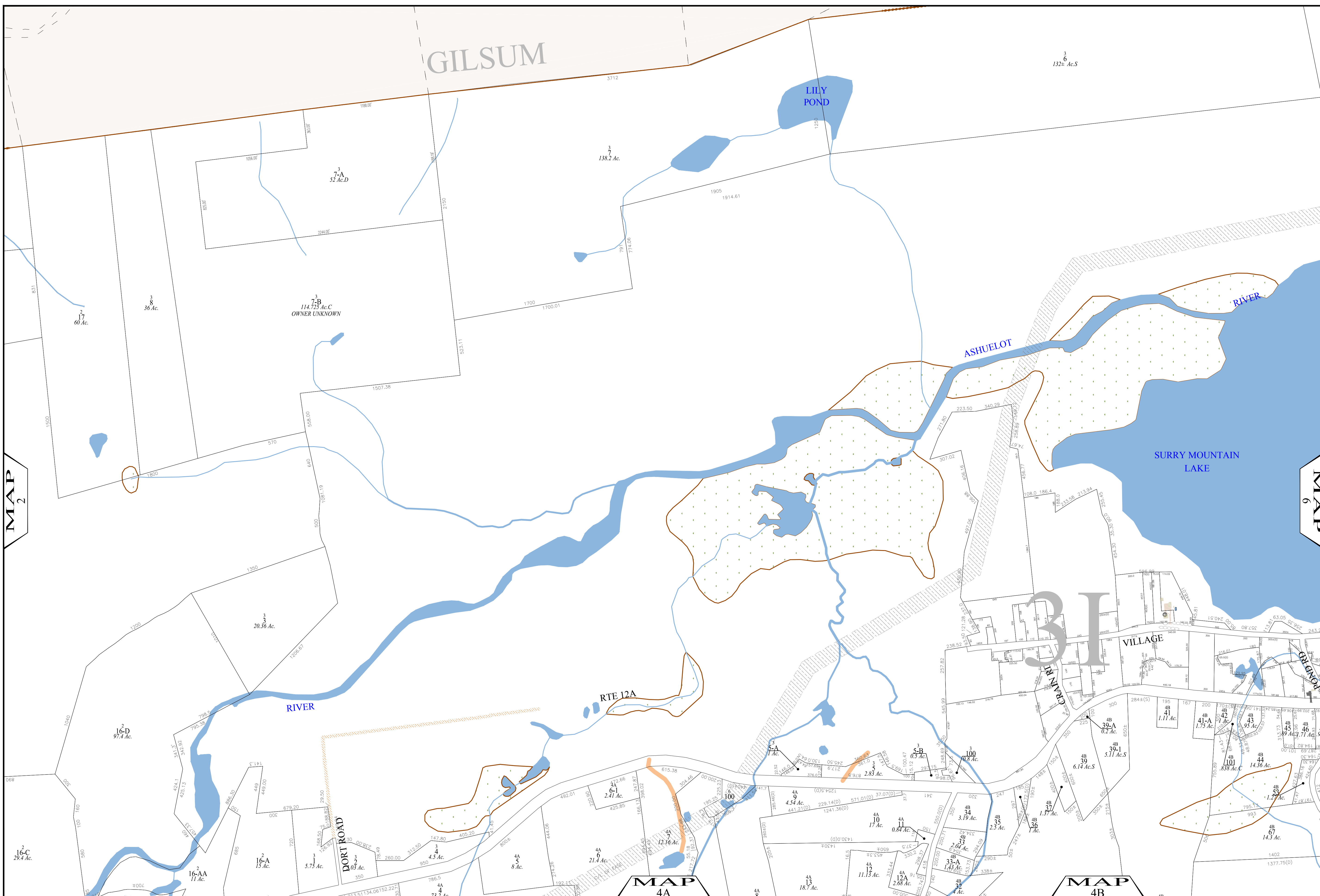
Lot-Sub	12-1
Acreage	200 AcS
S-Survey C-Calculated	
Dimensions (Feet)	150.00'
Old Lot Line	---
River	
Wetland	
Lake or Pond	
Transmission Line	
Exempt - Pilot	
Exempt - State	
Exempt - Municipal	
Structure	
ROW	

MAP INDEX



MAP NUMBER

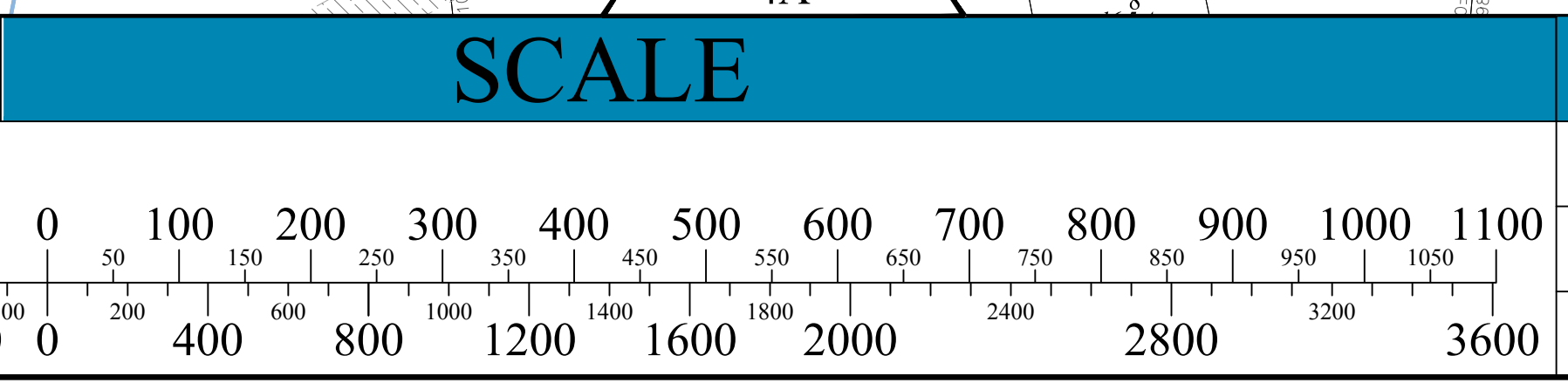
3



THE HORIZONTAL DATUM IS THE NEW HAMPSHIRE STATE
 PLANE COORDINATE SYSTEM, NAD 83.

FOR ASSESSMENT PURPOSES
 NOT TO BE USED FOR CONVEYANCES

REVISED APRIL 1, 2017



MAP NOTES

Town of

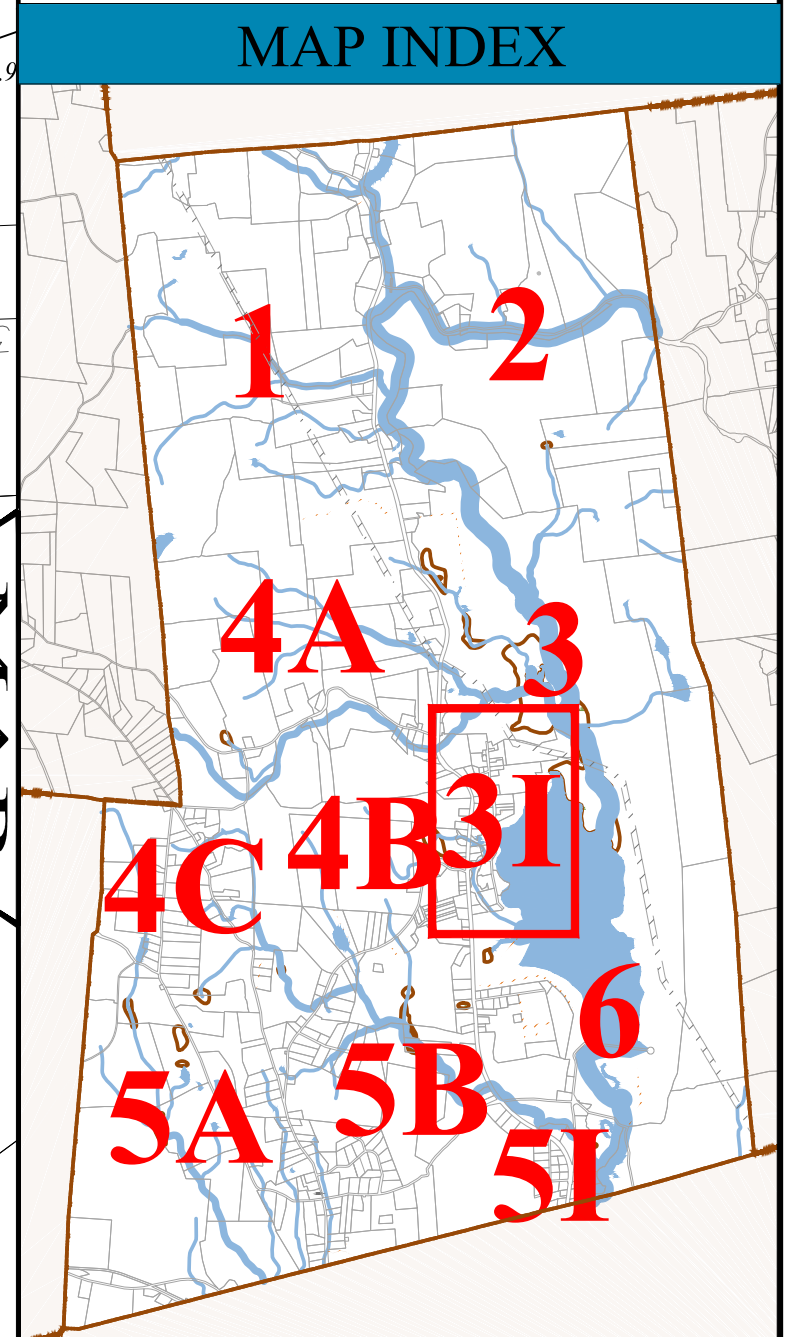
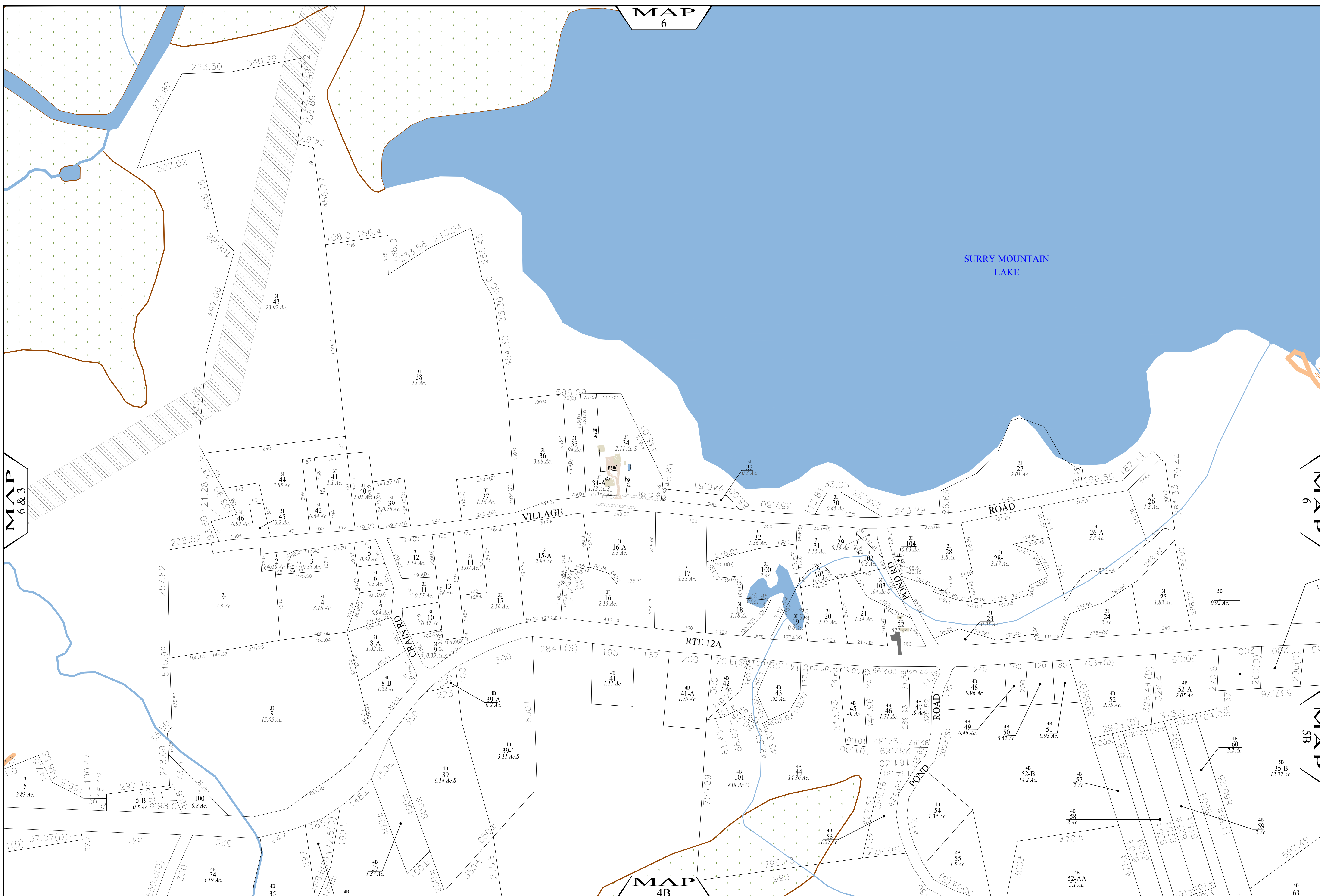
SURRY

 Cheshire County

 New Hampshire

LEGEND

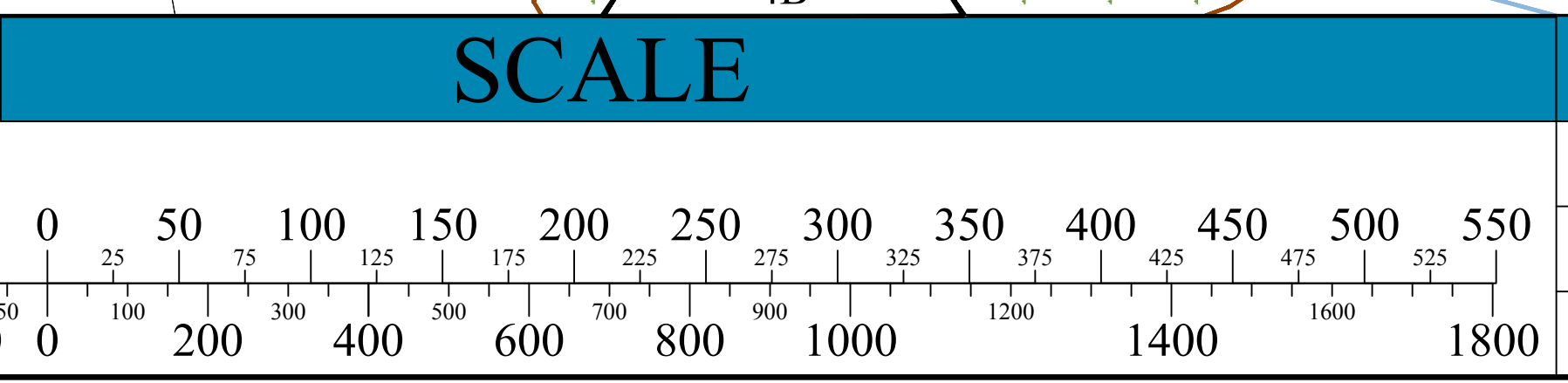
Lot-Sub	12-1
Acreage	200 AcS
S-Survey C-Calculated	
Dimensions (Feet)	150.00'
Old Lot Line	---
River	
Wetland	
Lake or Pond	
Transmission Line	
Exempt - Pilot	
Exempt - State	
Exempt - Municipal	
Structure	
ROW	



THE HORIZONTAL DATUM IS THE NEW HAMPSHIRE STATE PLANE COORDINATE SYSTEM, NAD 83.

 FOR ASSESSMENT PURPOSES NOT TO BE USED FOR CONVEYANCES

 REVISED APRIL 1, 2017



MAP NOTES

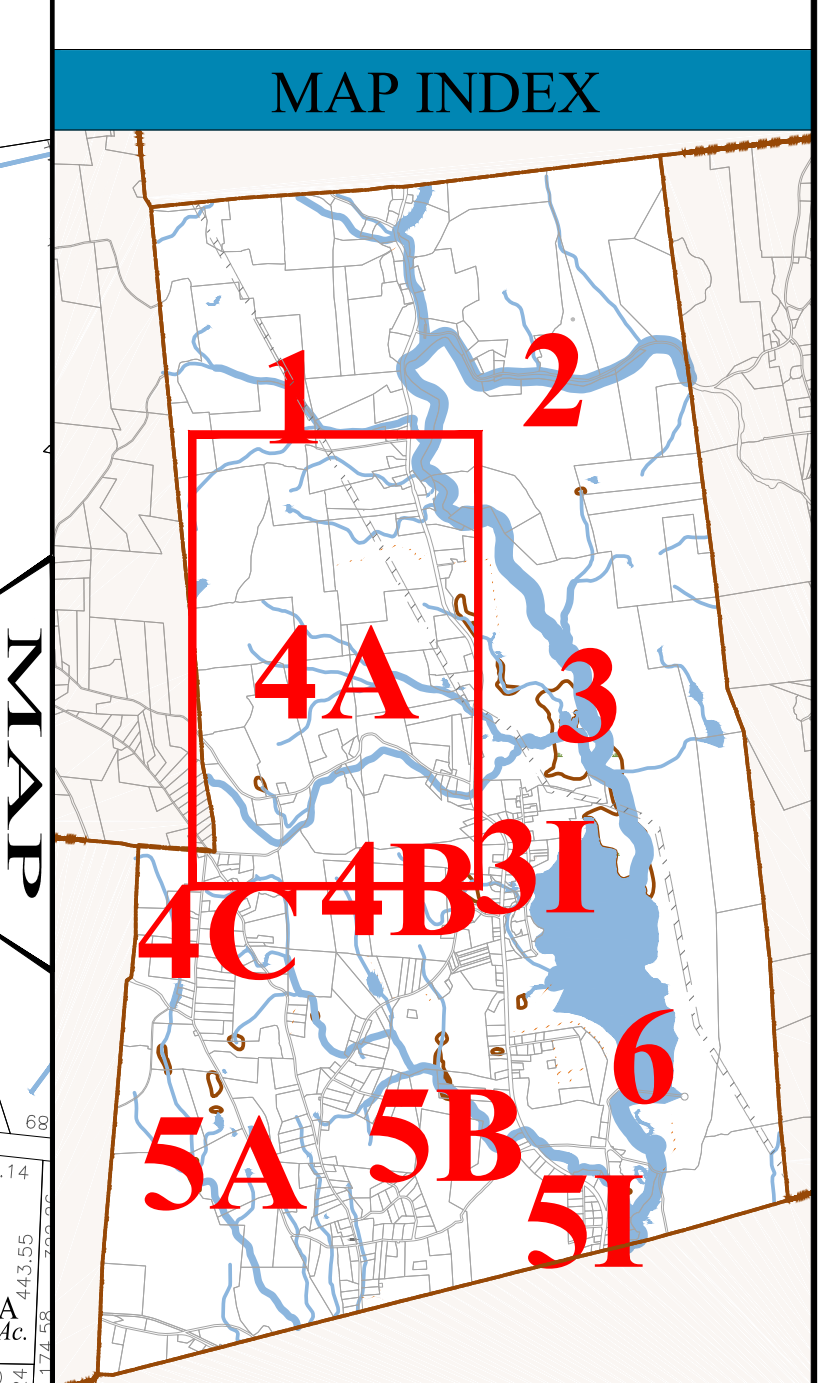
MAP NUMBER

3I

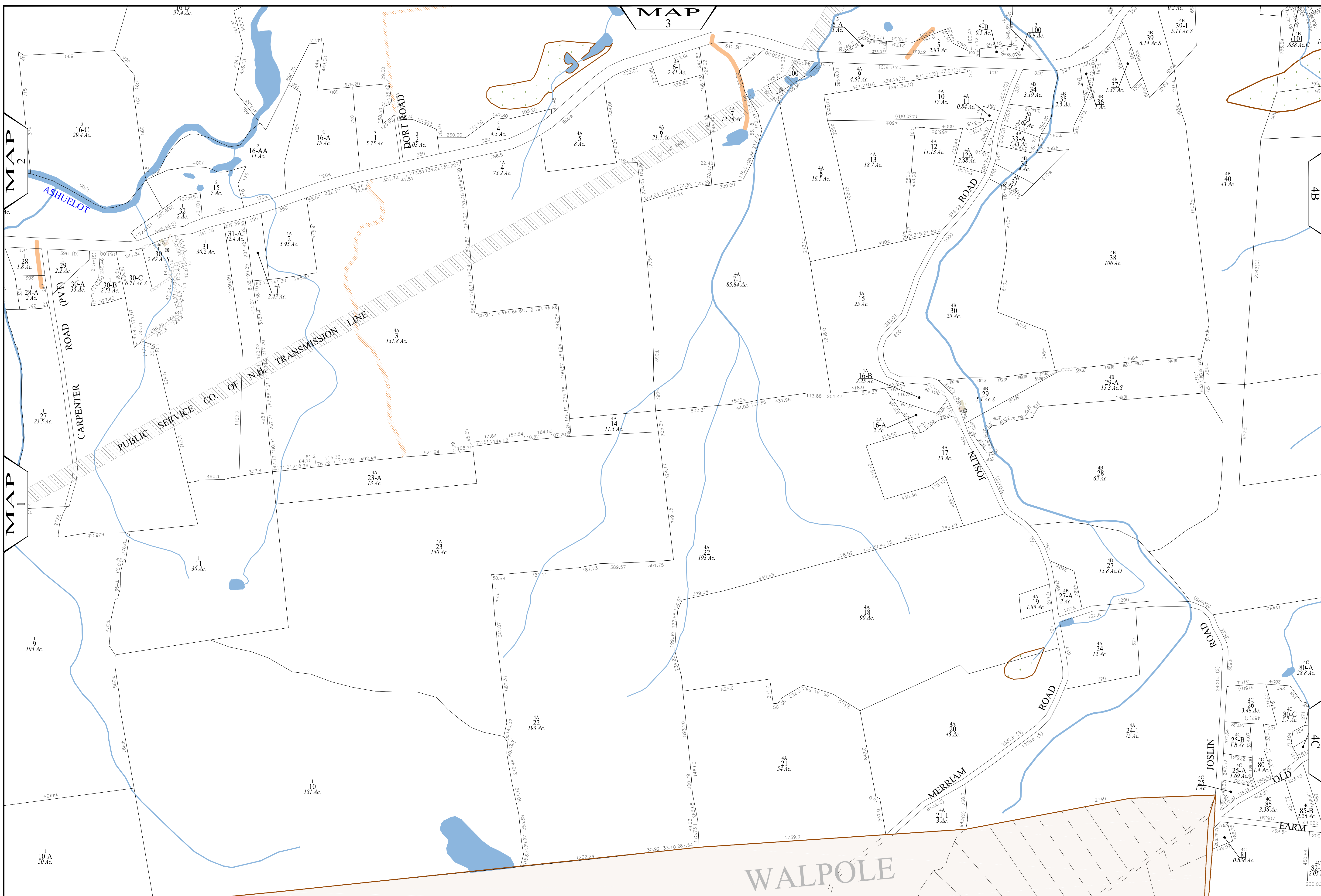
Town of SURRY
 Cheshire County
 New Hampshire

LEGEND

Lot-Sub Acreage	12-1 200 AcS
S-Survey C-Calculated Dimensions (Feet)	150.00'
Old Lot Line	---
River	
Wetland	
Lake or Pond	
Transmission Line	
Exempt - Pilot	
Exempt - State	
Exempt - Municipal	
Structure	
ROW	



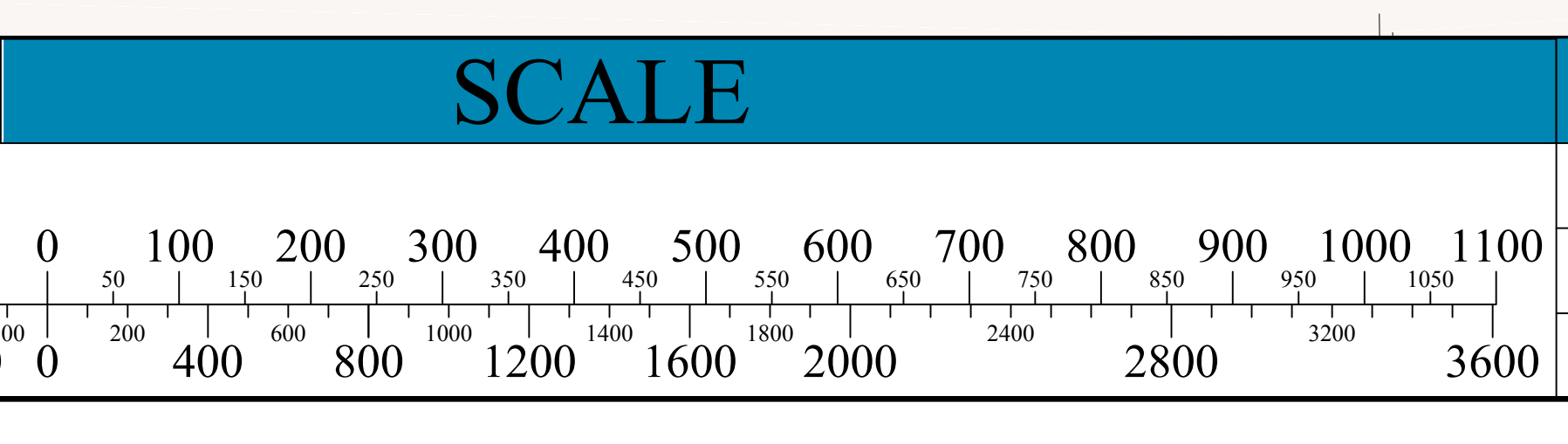
MAP NUMBER
4A



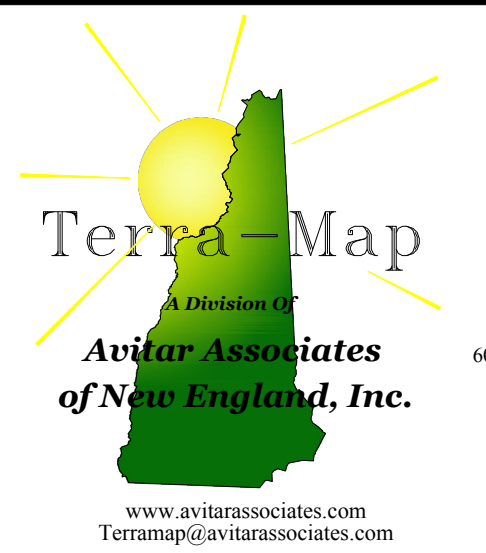
THE HORIZONTAL DATUM IS THE NEW HAMPSHIRE STATE PLANE COORDINATE SYSTEM, NAD 83.

FOR ASSESSMENT PURPOSES
 NOT TO BE USED FOR CONVEYANCES

REVISIED APRIL 1, 2017



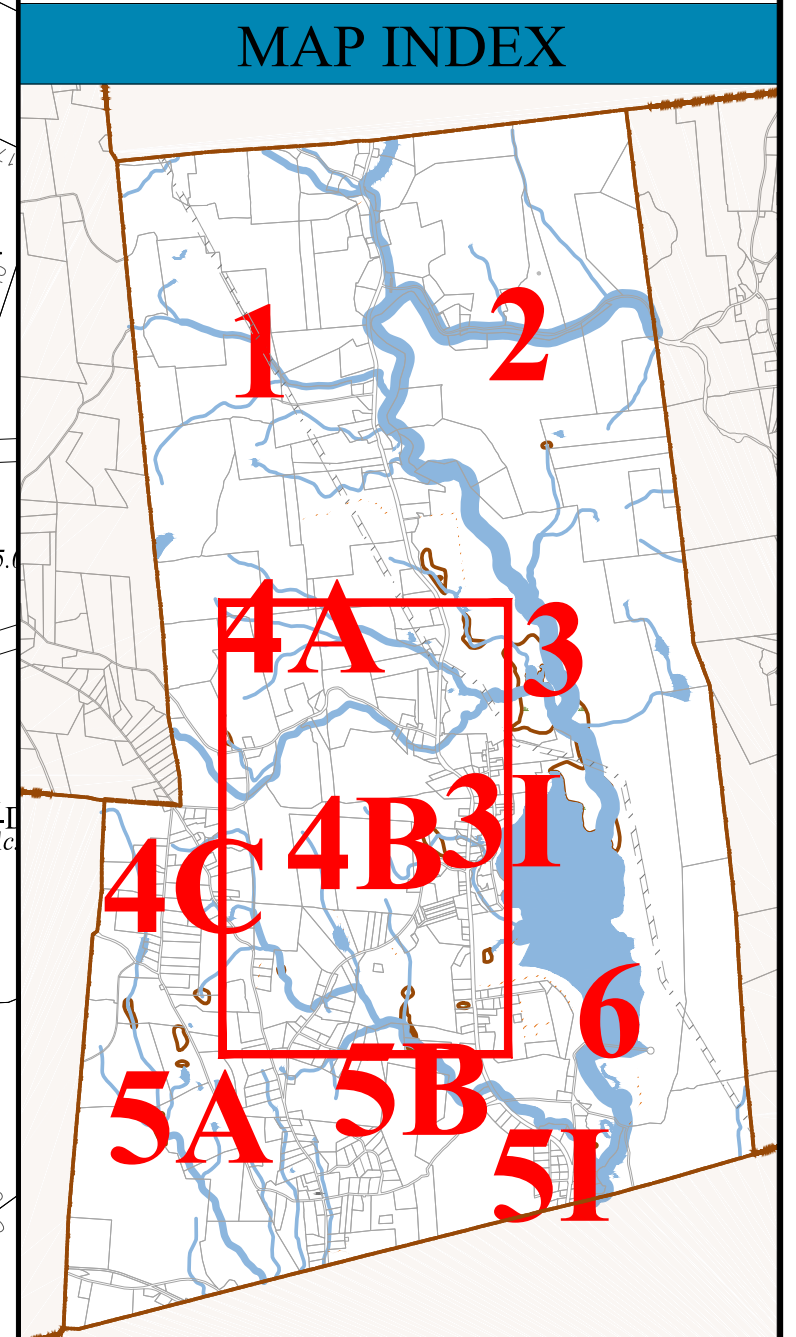
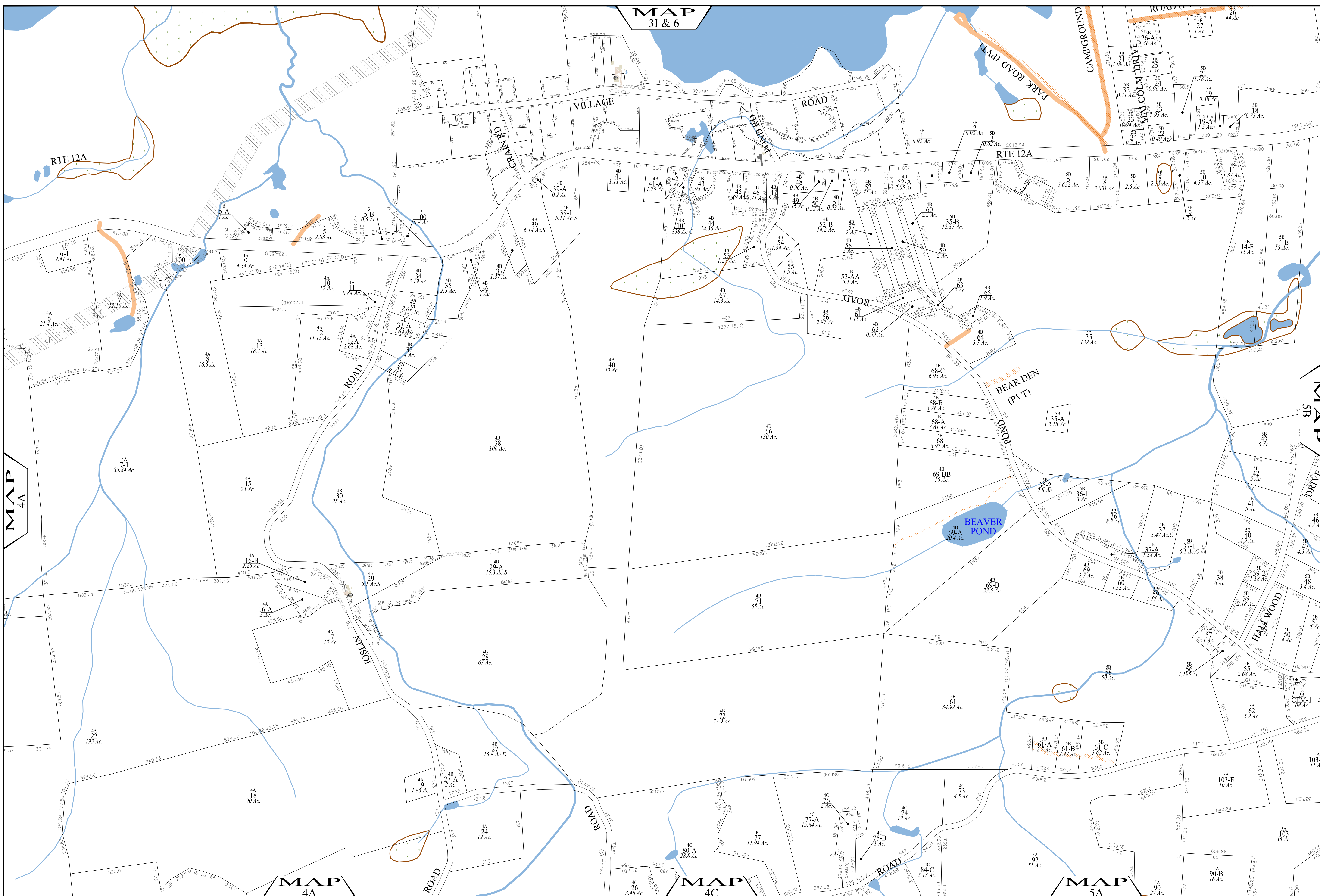
MAP NOTES



Town of
SURRY
Cheshire County
New Hampshire

LEGEND

- Lot-Sub 12-1
- Acreage 200 AcS
- S-Survey C-Calculated
- Dimensions (Feet) 150.00'
- Old Lot Line - - -
- River - - -
- Wetland - - -
- Lake or Pond - - -
- Transmission Line - - -
- Exempt - Pilot - - -
- Exempt - State - - -
- Exempt - Municipal - - -
- Structure - - -
- ROW - - -

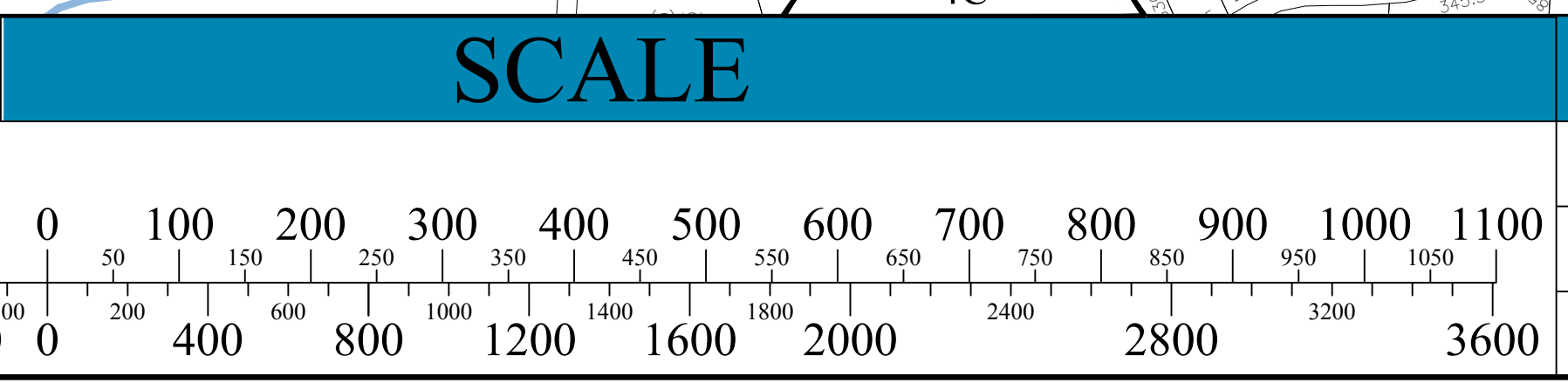


MAP 4A

THE HORIZONTAL DATUM IS THE NEW HAMPSHIRE STATE PLANE COORDINATE SYSTEM, NAD 83.

FOR ASSESSMENT PURPOSES
NOT TO BE USED FOR CONVEYANCES

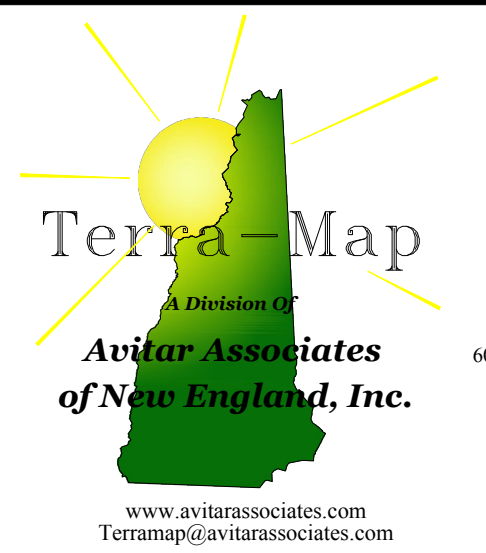
REVISIED APRIL 1, 2017



MAP NOTES

MAP NUMBER

4B

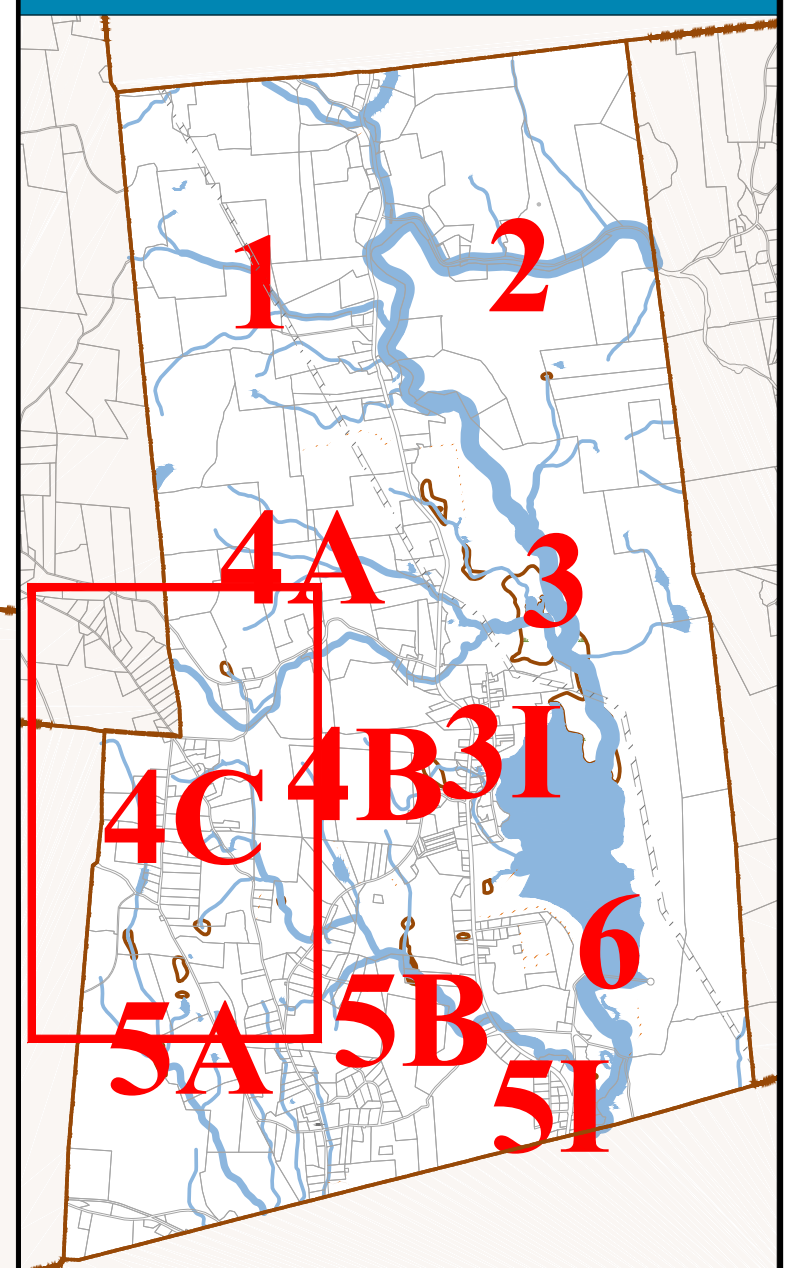


Town of
SURRY
Cheshire County
New Hampshire

LEGEND

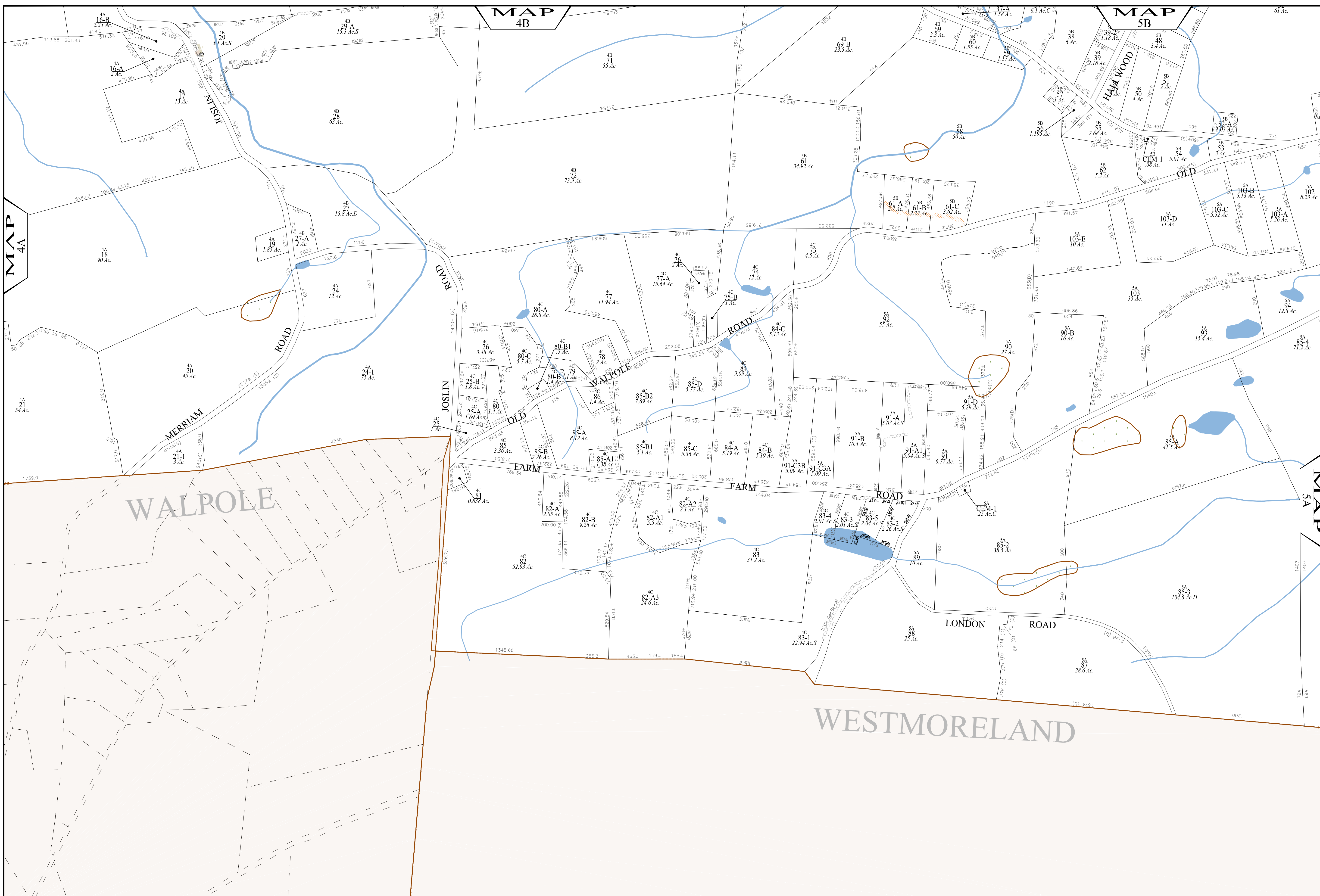
Lot-Sub	12-1
Acreage	200 AcS
S-Survey C-Calculated	150.00'
Dimensions (Feet)	— —
Old Lot Line	— —
River	
Wetland	
Lake or Pond	
Transmission Line	
Exempt - Pilot	
Exempt - State	
Exempt - Municipal	
Structure	
ROW	

MAP INDEX

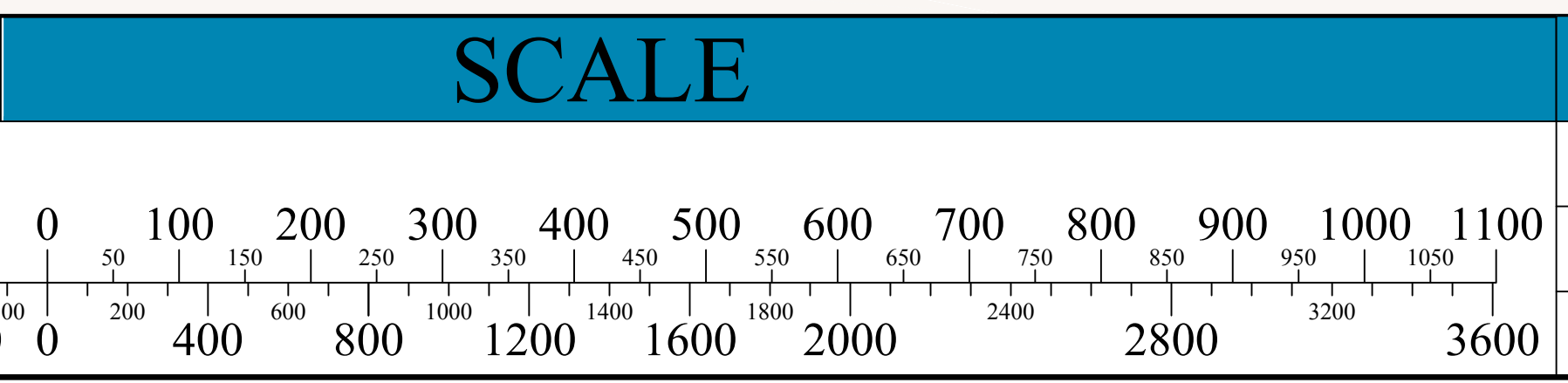


MAP NUMBER

4C



THE HORIZONTAL DATUM IS THE NEW HAMPSHIRE STATE PLANE COORDINATE SYSTEM, NAD 83.
FOR ASSESSMENT PURPOSES NOT TO BE USED FOR CONVEYANCES
REVISED APRIL 1, 2017



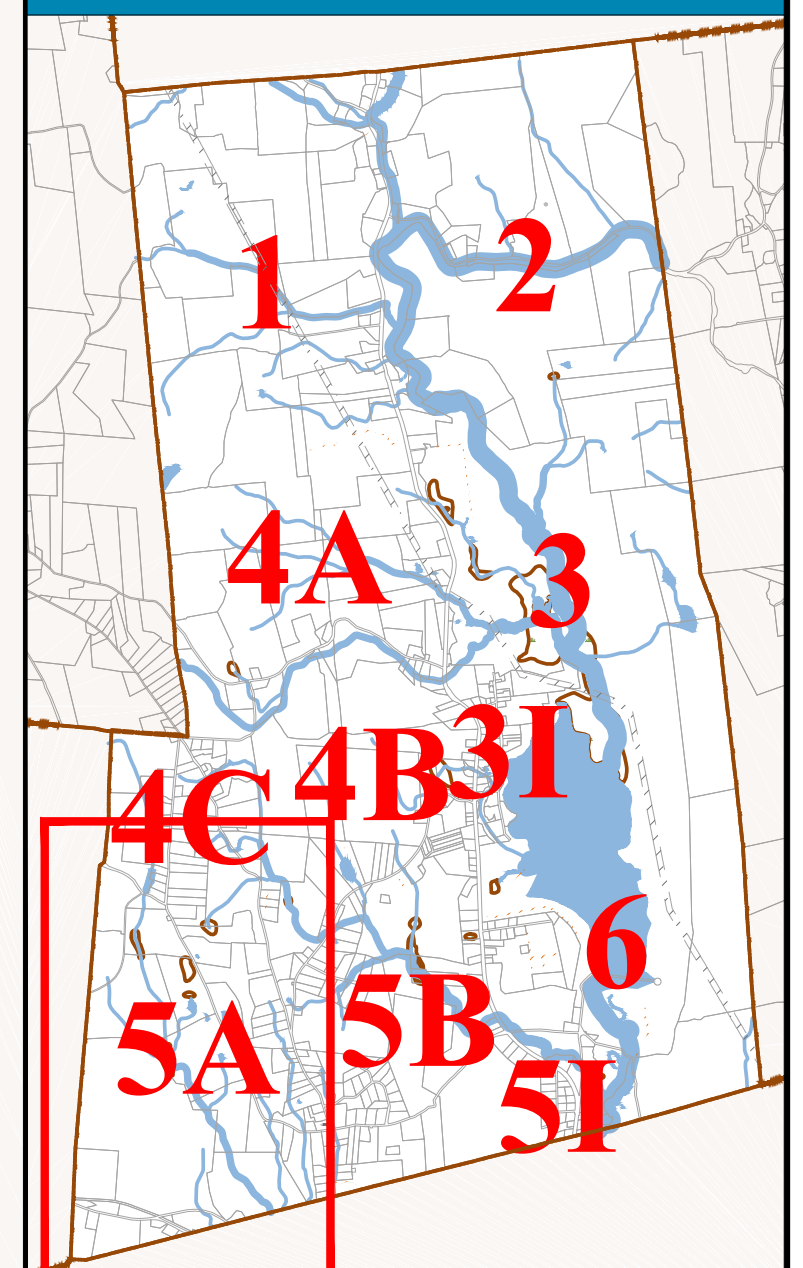
MAP NOTES

Town of
SURRY
 Cheshire County
 New Hampshire

LEGEND

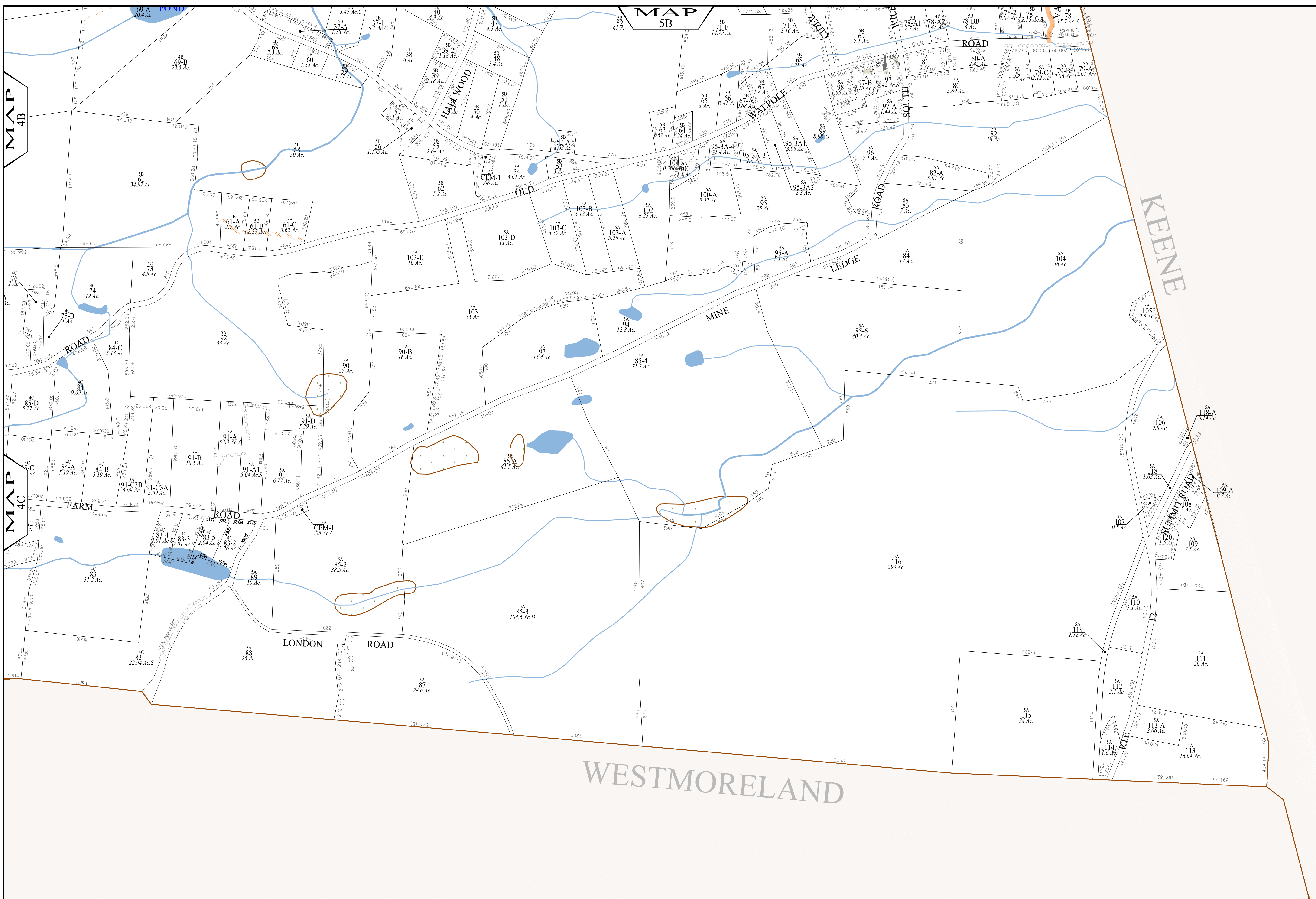
Lot-Sub	12-1
Acreage	200 AcS
S-Survey C-Calculated	
Dimensions (Feet)	150.00'
Old Lot Line	---
River	
Wetland	
Lake or Pond	
Transmission Line	
Exempt - Pilot	
Exempt - State	
Exempt - Municipal	
Structure	
ROW	

MAP INDEX

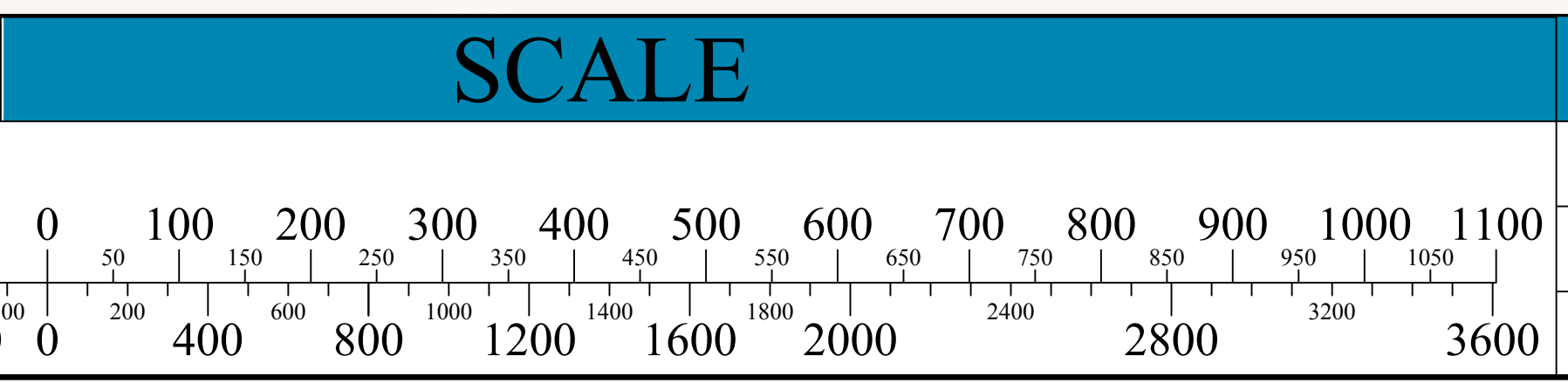


MAP NUMBER

5A












THE HORIZONTAL DATUM IS THE NEW HAMPSHIRE STATE PLANE COORDINATE SYSTEM, NAD 83.
 FOR ASSESSMENT PURPOSES
 NOT TO BE USED FOR CONVEYANCES
REVISED APRIL 1, 2017



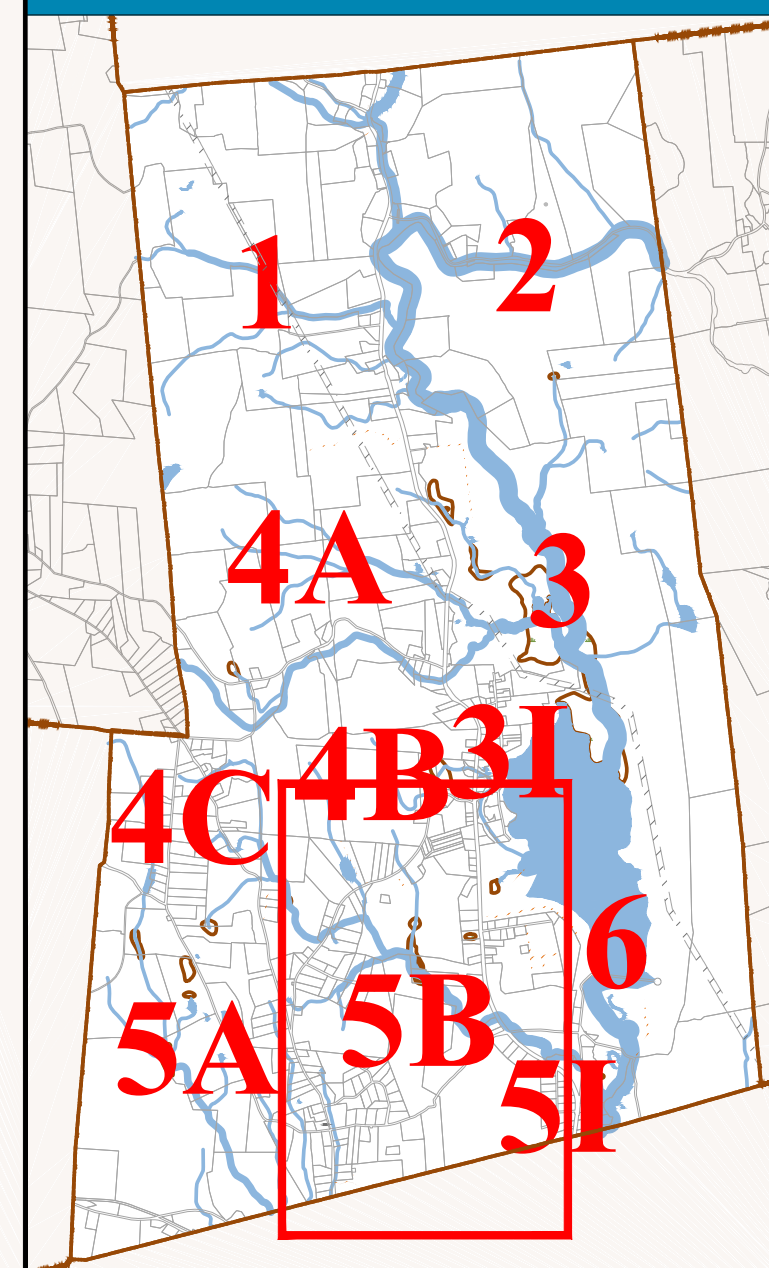
MAP NOTES

Town of
SURRY
 Cheshire County
 New Hampshire

LEGEND

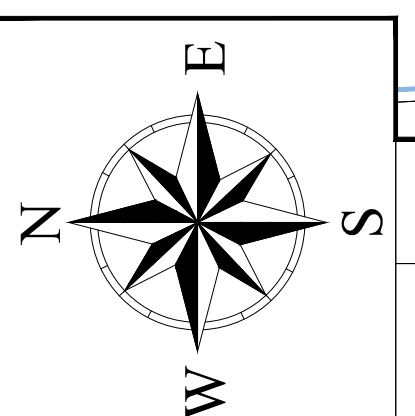
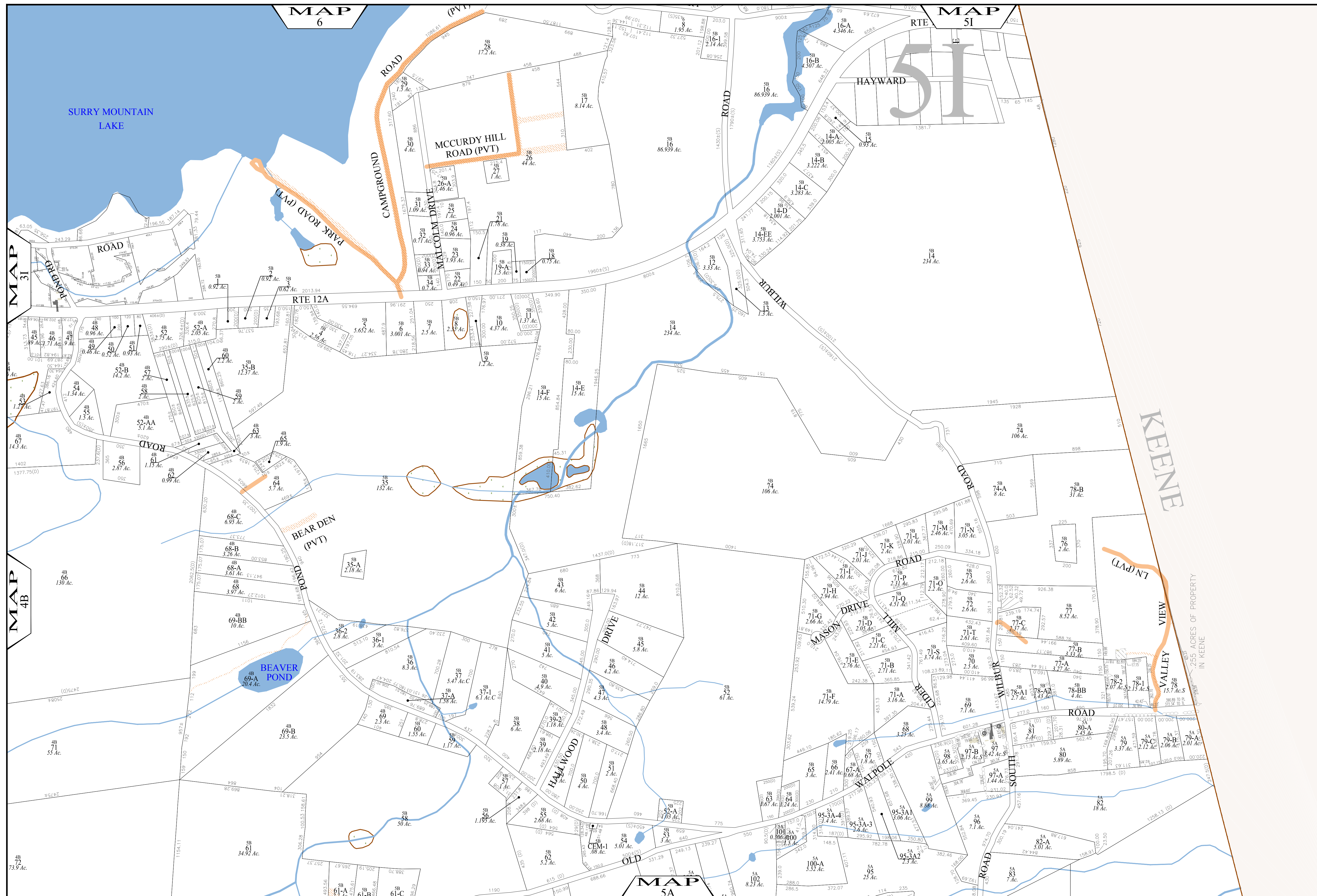
Lot-Sub	12-1
Acreage	200 AcS
S-Survey C-Calculated	
Dimensions (Feet)	150.00'
Old Lot Line	---
River	
Wetland	
Lake or Pond	
Transmission Line	
Exempt - Pilot	
Exempt - State	
Exempt - Municipal	
Structure	
ROW	

MAP INDEX



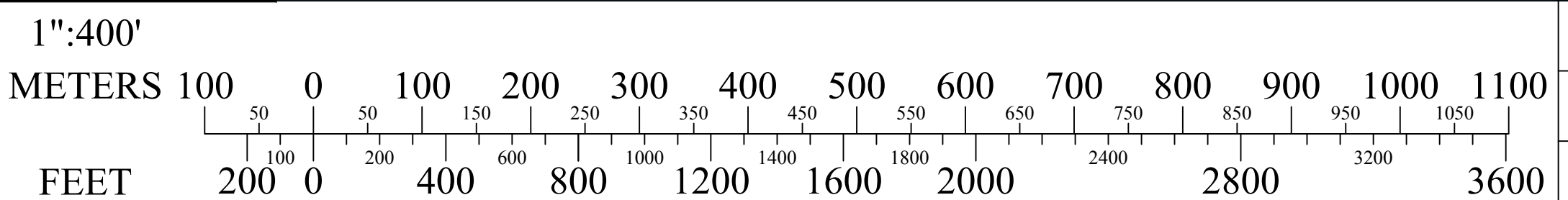
MAP NUMBER

5B



FOR ASSESSMENT PURPOSES
 NOT TO BE USED FOR CONVEYANCES

REVISED APRIL 1, 2017



MAP NOTES










Town of

SURRY

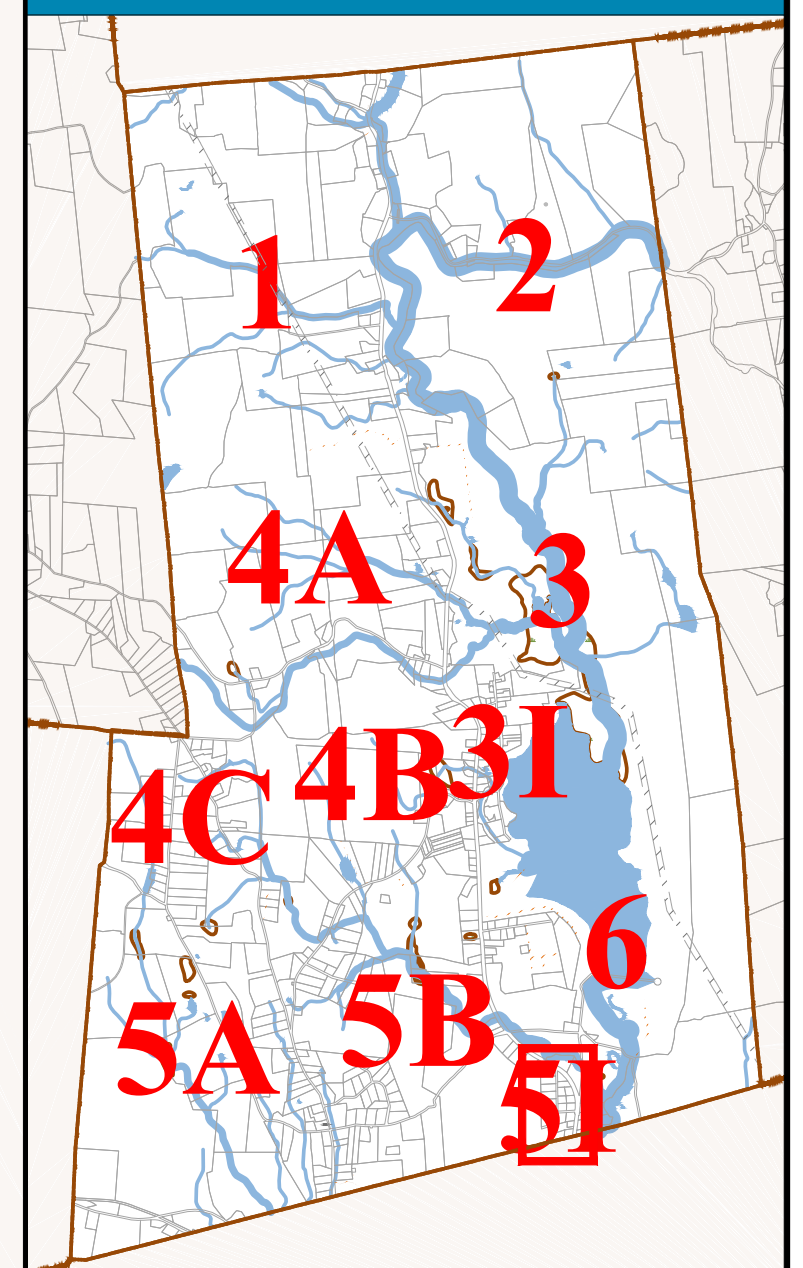
 Cheshire County

 New Hampshire

LEGEND

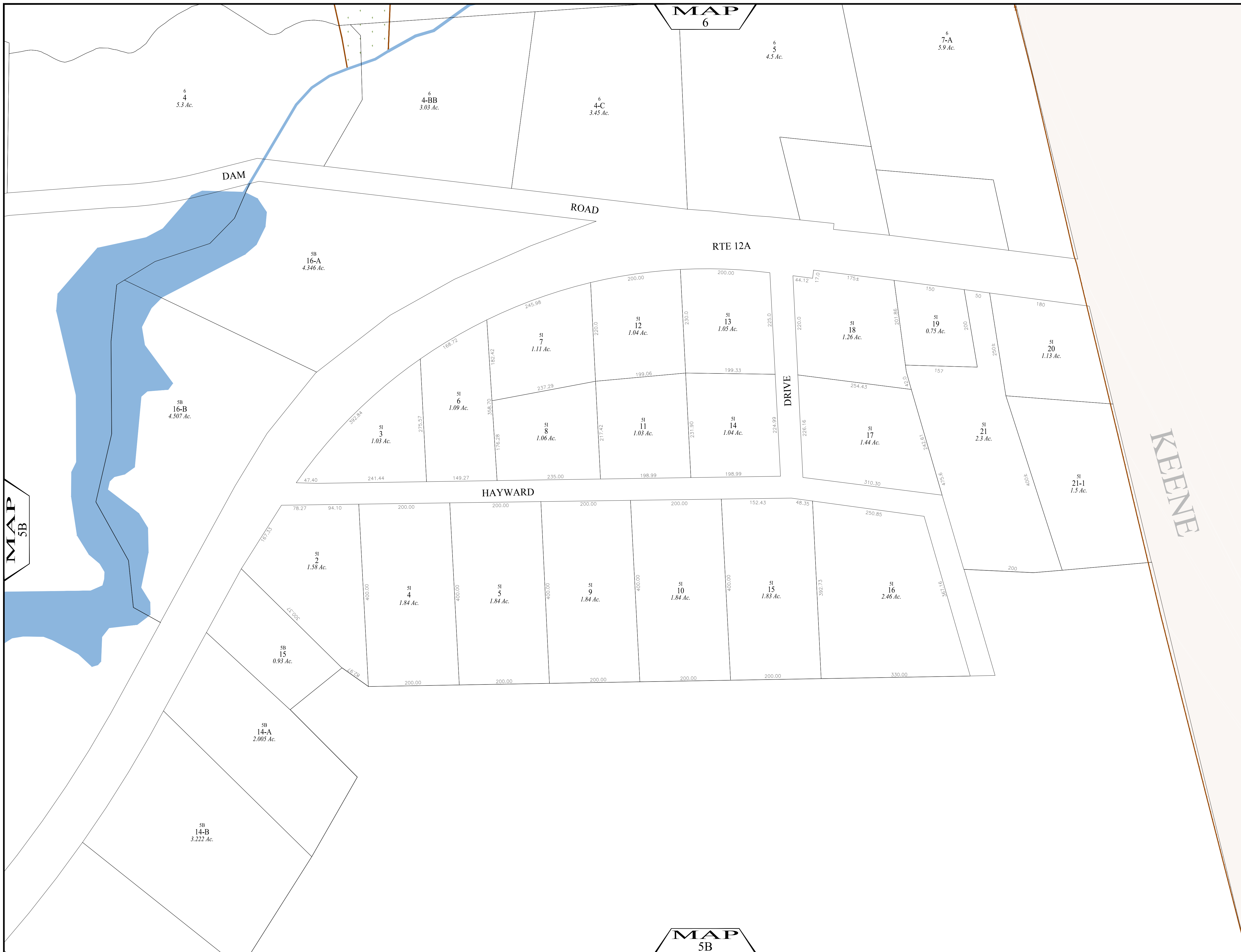
Lot-Sub	12-1
Acres	200 AcS
S-Survey C-Calculated	150.00'
Dimensions (Feet)	150.00'
Old Lot Line	---
River	
Wetland	
Lake or Pond	
Transmission Line	
Exempt - Pilot	
Exempt - State	
Exempt - Municipal	
Structure	
ROW	

MAP INDEX



MAP NUMBER

5I



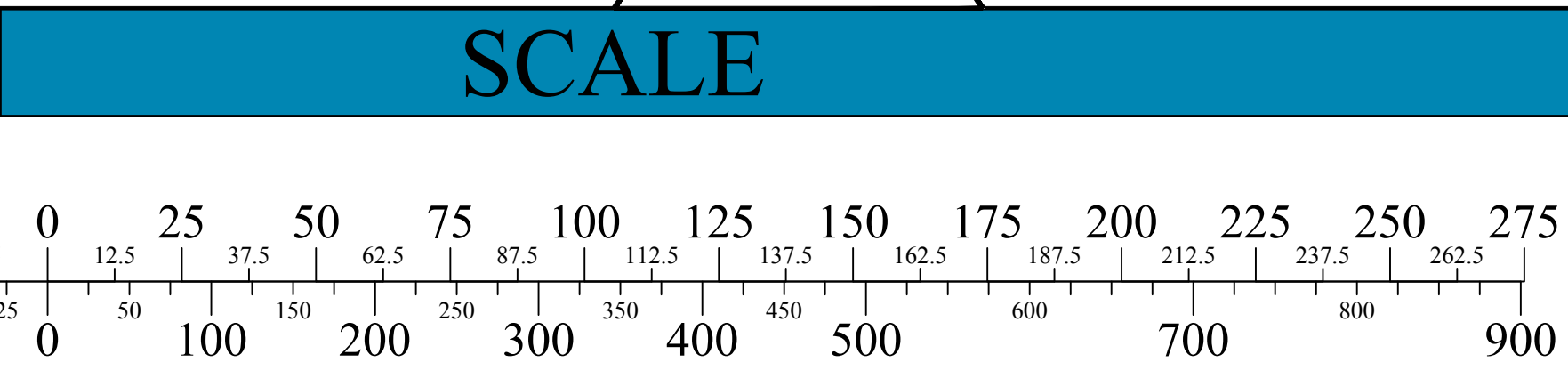
MAP 5B

 THE HORIZONTAL DATUM IS THE NEW HAMPSHIRE STATE PLANE COORDINATE SYSTEM, NAD 83.

 FOR ASSESSMENT PURPOSES

 NOT TO BE USED FOR CONVEYANCES

 REVISED APRIL 1, 2017



MAP NOTES

Town of

SURRY

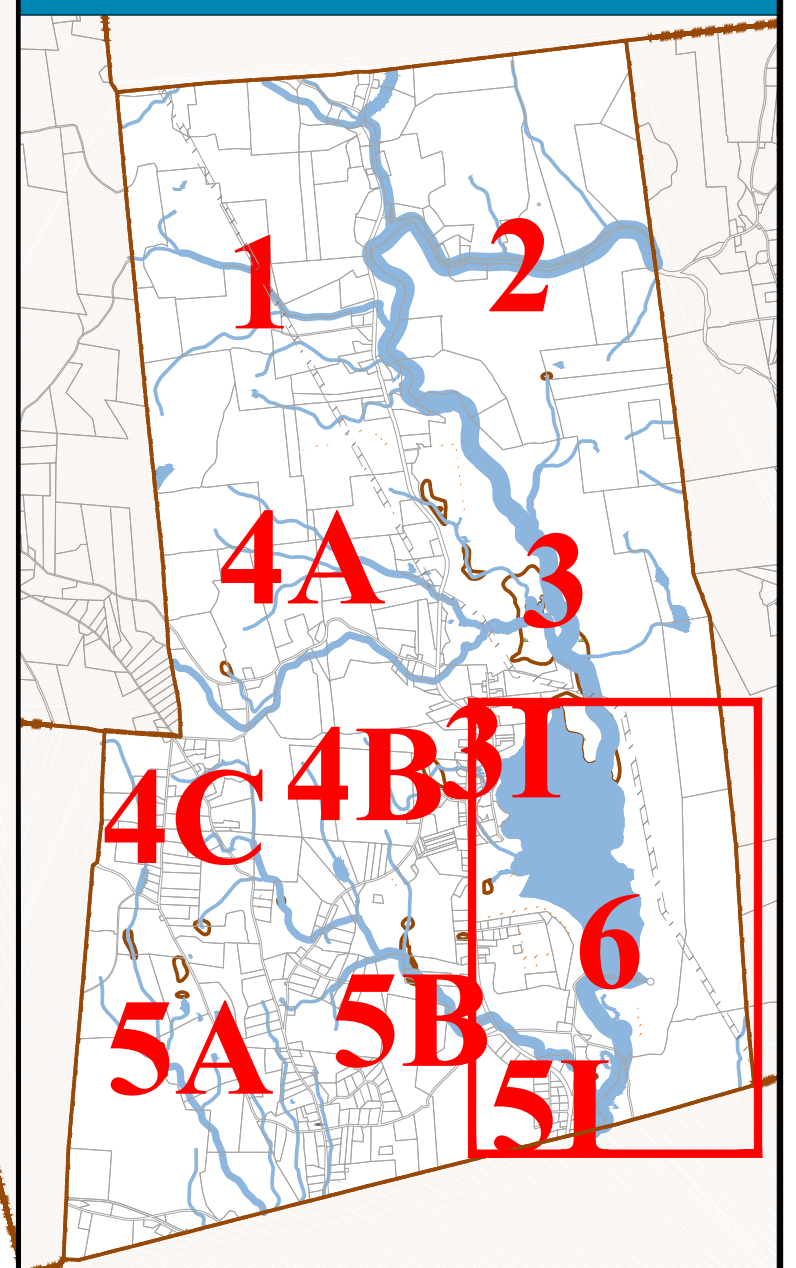
 Cheshire County

 New Hampshire

LEGEND

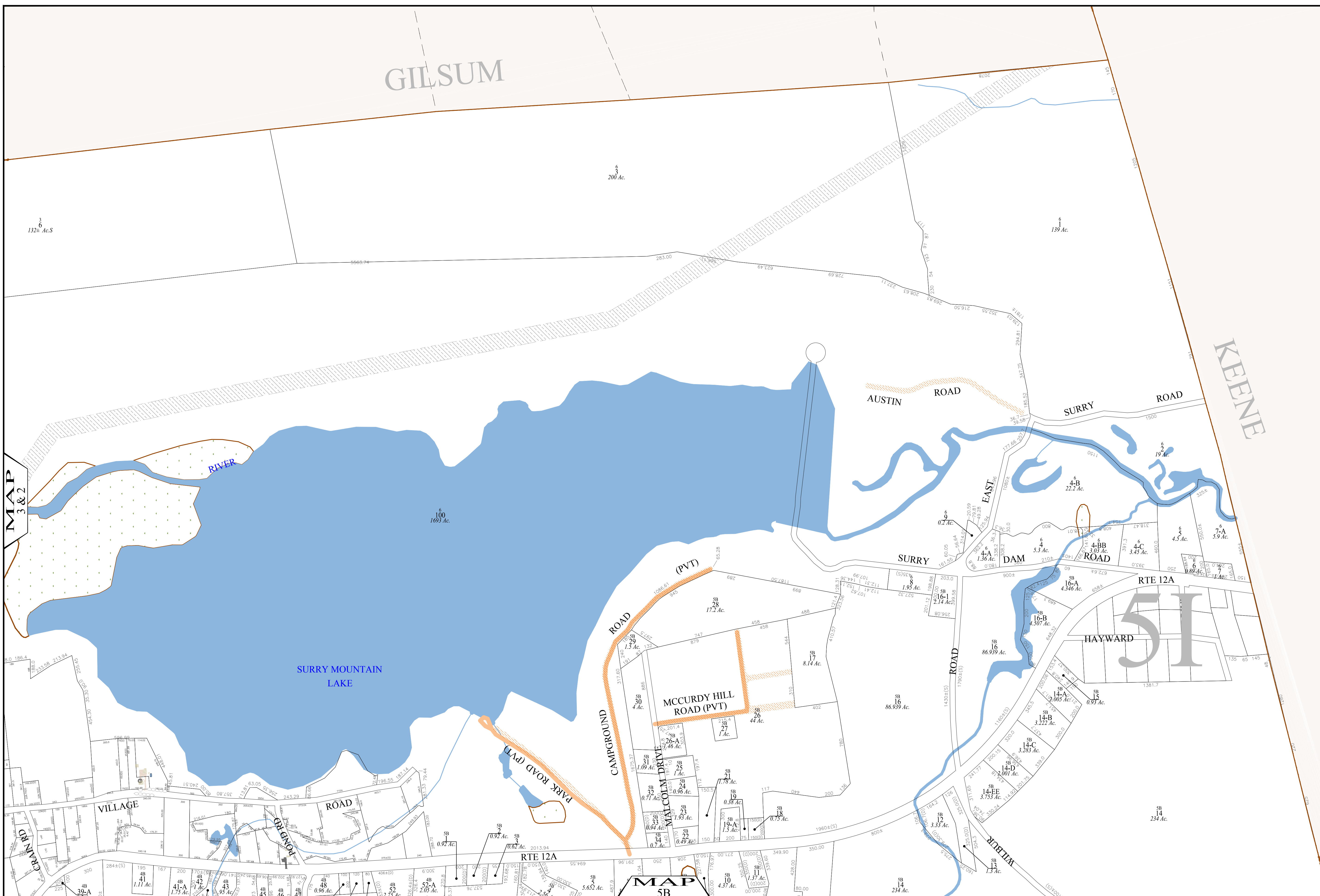
Lot-Sub	12-1
Acreage	200 AcS
S-Survey C-Calculated	
Dimensions (Feet)	150.00'
Old Lot Line	---
River	
Wetland	
Lake or Pond	
Transmission Line	
Exempt - Pilot	
Exempt - State	
Exempt - Municipal	
Structure	
ROW	

MAP INDEX



MAP NUMBER

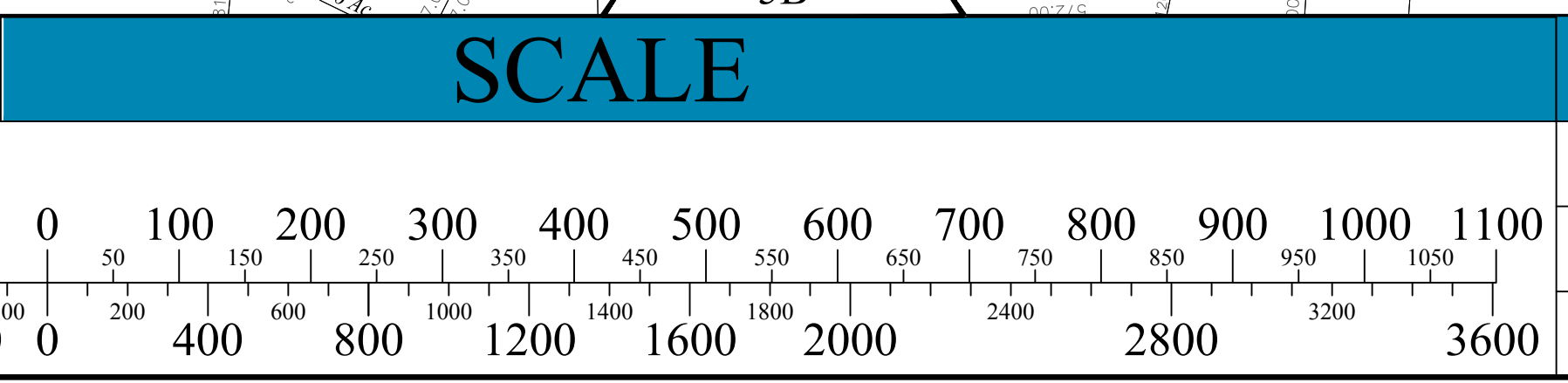
6



THE HORIZONTAL DATUM IS THE NEW HAMPSHIRE STATE
 PLANE COORDINATE SYSTEM, NAD 83.

 FOR ASSESSMENT PURPOSES
 NOT TO BE USED FOR CONVEYANCES

 REVISED APRIL 1, 2017



MAP NOTES