Town of
SURRY
Cheshire County
New Hampshire

LEGEND

Lot-Sub	12-1
Acreage S-Survey C-Calculated	200 AcS
Dimensions (Feet)	150.00'
Old Lot Line	
River	
Wetland	
Lake or Pond	
Transmission Line	
Exempt - Pilot	
Exempt - State	
Exempt - Municipal	
Structure	
ROW	

INFORMATION WAS GATHERED FROM PREVIOUS CONTRACTORS DWG FILE. PARCELS ARE A RESULT OF A TOPOLOGY CREATED USING PREVIOUS CONTRACTOR PARCEL LINES. WATER FEATURES WERE ACQUIRED FROM GRANIT, ALONG WITH THE TOWN BOUNDARY LINES WHICH HAVE BEEN CORRECTED TO FOLLOW PARCEL BOUNDARIES.

REVISED APRIL 1, 2014

FOR ASSESSMENT PURPOSES
NOT TO BE USED FOR CONVEYANCES



Phone
603 798-4419

Terra-Map
A Division Of
Avitar Associates of New England, Inc.

Fax
603 798-4263

www.avitarassociates.com
Terramap@avitarassociates.com

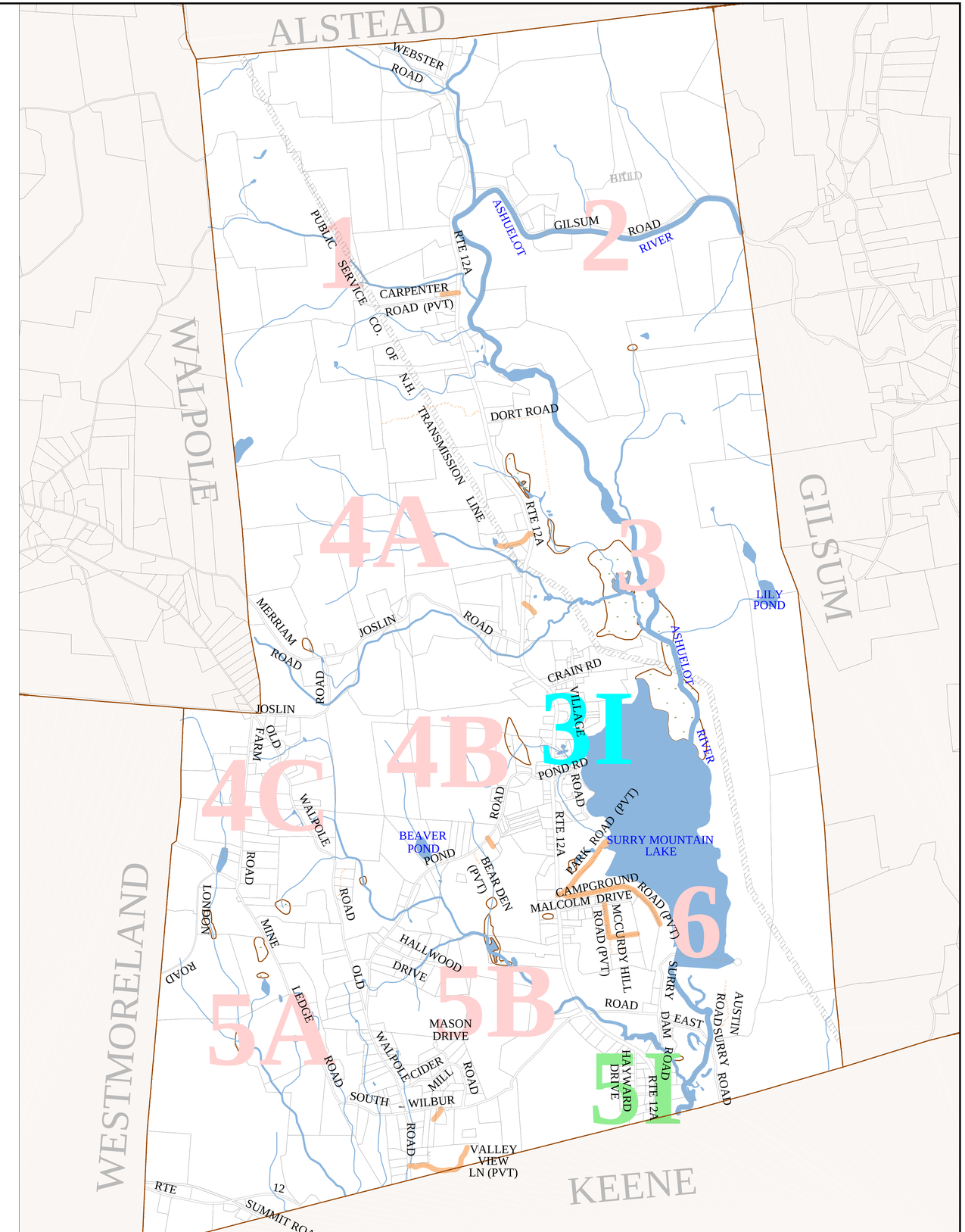

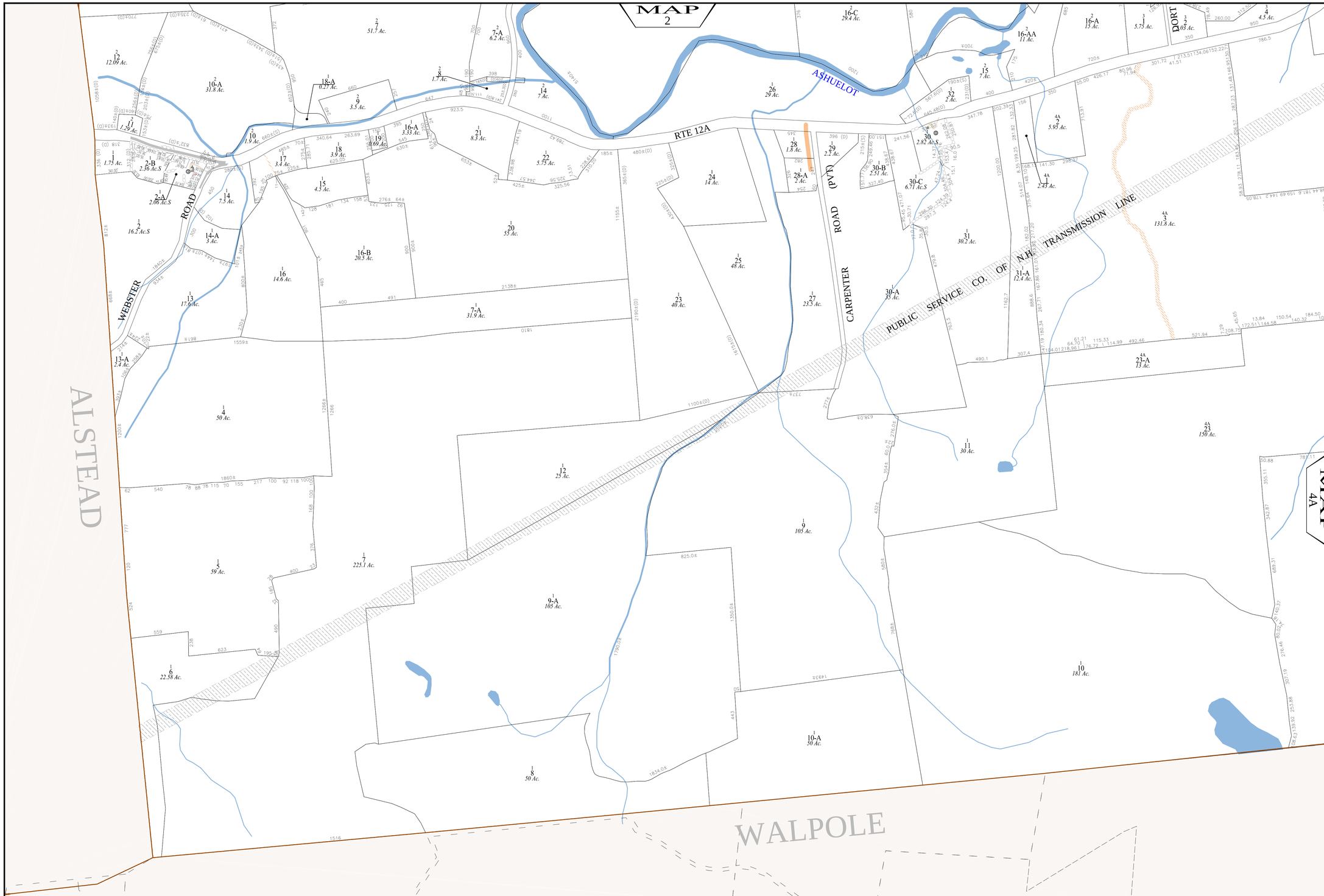

Terra-Map
A Division of
Avitar Associates of New England, Inc.
Phone 603 798-4419
Fax 603 798-4263
www.avitarassociates.com
Teramap@avitarassociates.com

Town of SURRY
Cheshire County
New Hampshire

LEGEND

Lot-Sub	12-1
Acreage S-Survey C-Calculated	200 AcS
Dimensions (Feet)	150.00'
Old Lot Line	— —
River	
Wetland	
Lake or Pond	
Transmission Line	
Exempt - Pilot	
Exempt - State	
Exempt - Municipal	
Structure	
ROW	

MAP INDEX

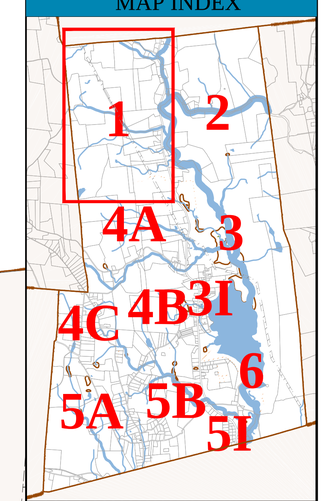

MAP NUMBER

1

THE HORIZONTAL DATUM IS THE NEW HAMPSHIRE STATE PLANE COORDINATE SYSTEM, NAD 83.

FOR ASSESSMENT PURPOSES
NOT TO BE USED FOR CONVEYANCES

REVISED APRIL 1, 2014

SCALE

1":400'

METERS 100 0 100 200 300 400 500 600 700 800 900 1000 1100

FEET 200 0 400 800 1200 1600 2000 2800 3600

MAP NOTES

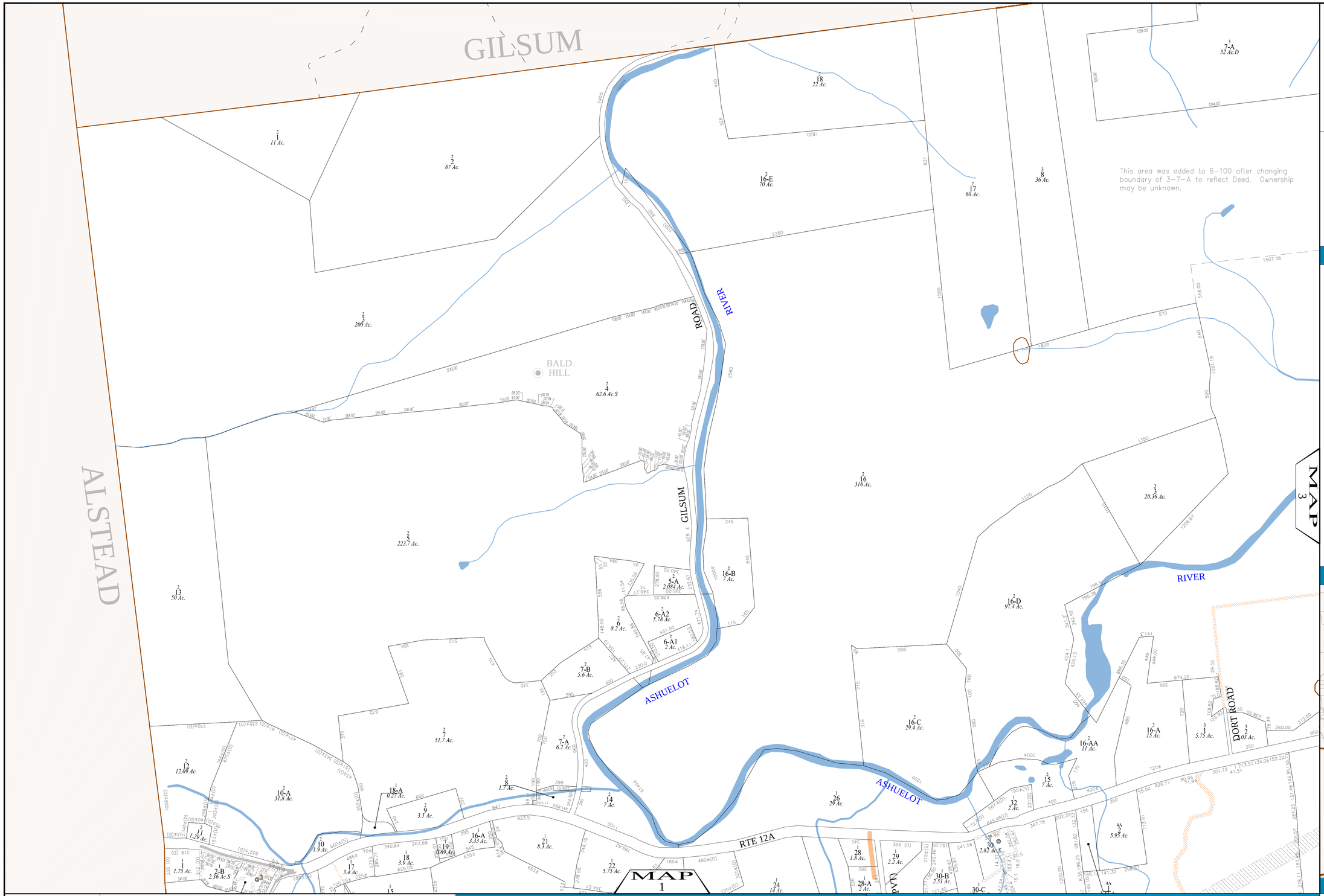

Terra-Map
A Division of
Avitar Associates of New England, Inc.
Phone 603 798-4419
Fax 603 798-4263
www.avitarassociates.com
Teramap@avitarassociates.com

Town of SURRY
Cheshire County
New Hampshire

LEGEND

Lot-Sub	12-1
Acreage S-Survey C-Calculated	200 AcS
Dimensions (Feet)	150.00'
Old Lot Line	
River	
Wetland	
Lake or Pond	
Transmission Line	
Exempt - Pilot	
Exempt - State	
Exempt - Municipal	
Structure	
ROW	

MAP INDEX

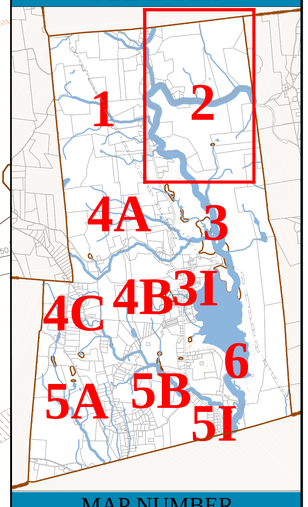

MAP NUMBER

2

THE HORIZONTAL DATUM IS THE NEW HAMPSHIRE STATE PLANE COORDINATE SYSTEM, NAD 83.

FOR ASSESSMENT PURPOSES
NOT TO BE USED FOR CONVEYANCES

REVISED APRIL 1, 2014

SCALE

1":400'

METERS 100 0 100 200 300 400 500 600 700 800 900 1000 1100

FEET 200 0 400 800 1200 1600 2000 2800 3600

MAP NOTES

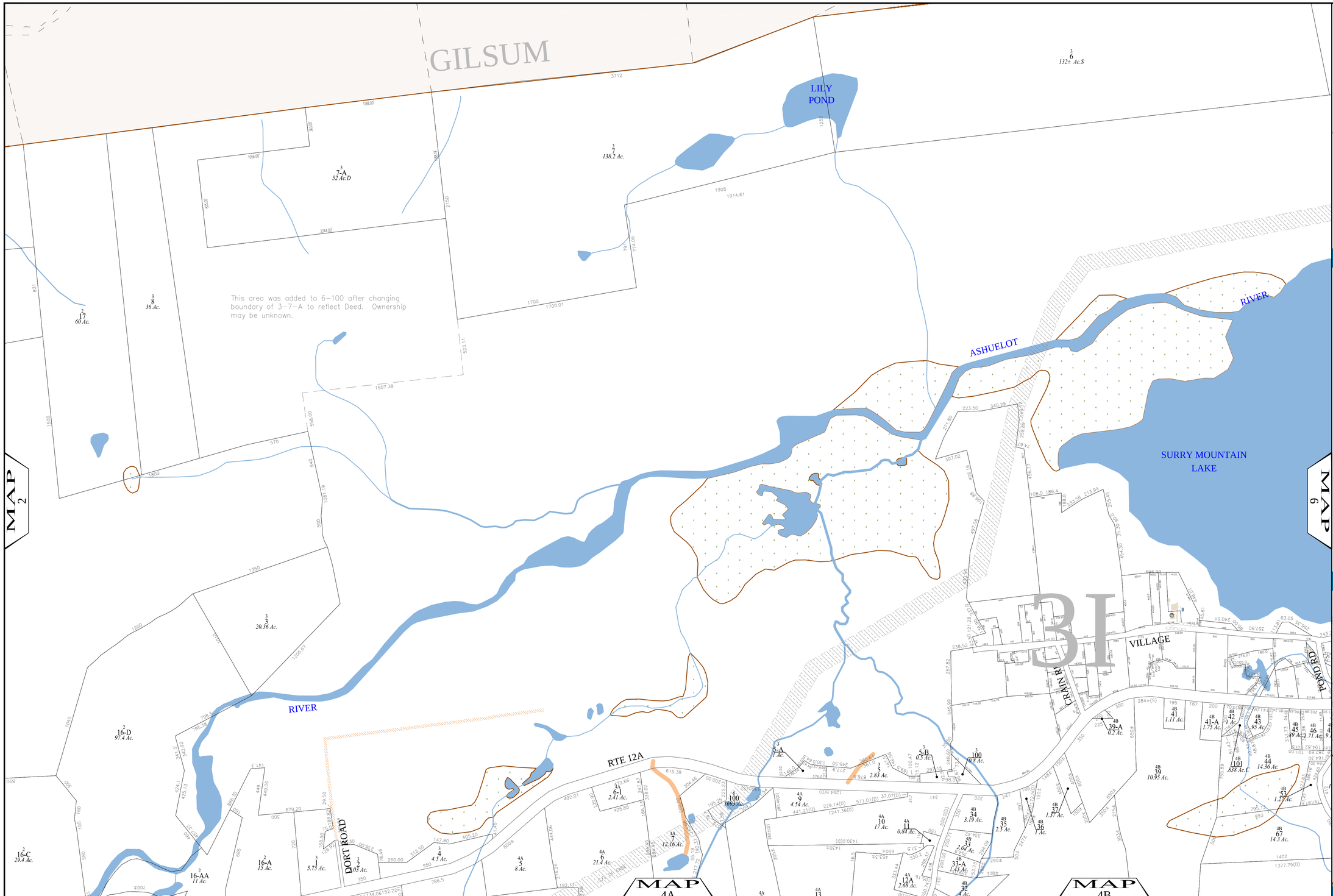

Terra-Map
A Division of
Avitar Associates of New England, Inc.
Phone 603 798-4419
Fax 603 798-4263
www.avitarassociates.com
Teramap@avitarassociates.com

Town of SURRY
Cheshire County
New Hampshire

LEGEND

Lot-Sub	12-1
Acreage S-Survey C-Calculated	200 AcS
Dimensions (Feet)	150.00'
Old Lot Line	
River	
Wetland	
Lake or Pond	
Transmission Line	
Exempt - Pilot	
Exempt - State	
Exempt - Municipal	
Structure	
ROW	

MAP INDEX

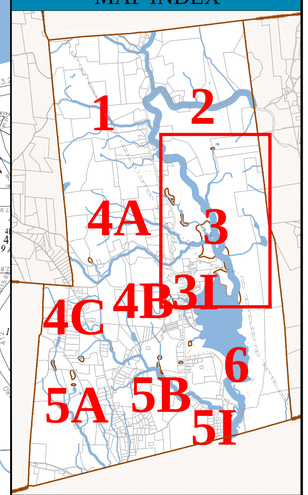

MAP NUMBER

3

THE HORIZONTAL DATUM IS THE NEW HAMPSHIRE STATE PLANE COORDINATE SYSTEM, NAD 83.

FOR ASSESSMENT PURPOSES
NOT TO BE USED FOR CONVEYANCES

REVISED APRIL 1, 2014

SCALE

1":400'

METERS 100 0 100 200 300 400 500 600 700 800 900 1000 1100

FEET 200 0 400 800 1200 1600 2000 2800 3600

MAP NOTES

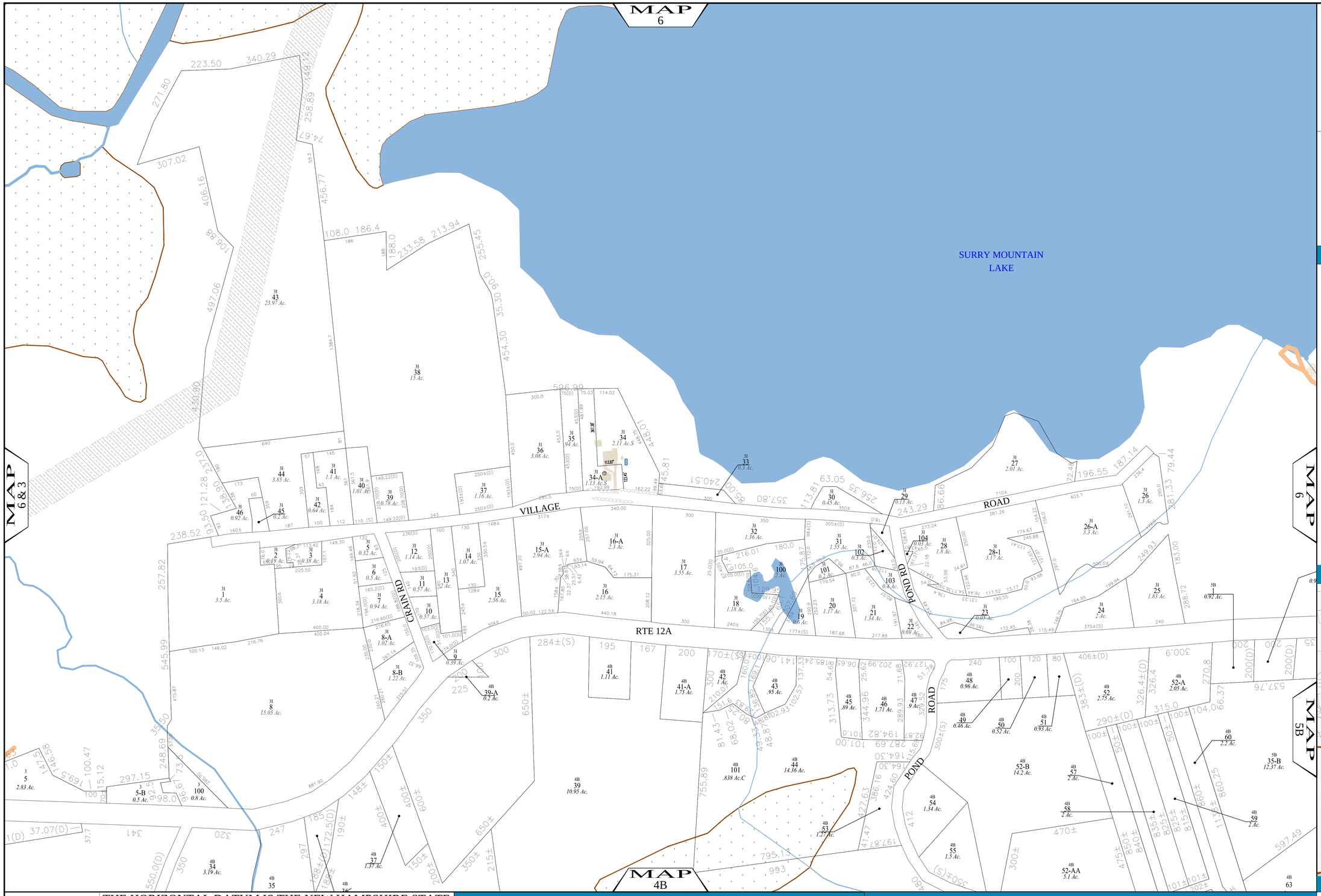

Terra-Map
A Division Of
Avitar Associates of New England, Inc.

Phone 603 798-4419
Fax 603 798-4263
www.avitarassociates.com
Terramap@avitarassociates.com

Town of SURRY Cheshire County New Hampshire

LEGEND

Lot-Sub	12-1
Acreage (S-Survey C-Calculated)	200 AcS
Dimensions (Feet)	150.00'
Old Lot Line	
River	
Wetland	
Lake or Pond	
Transmission Line	
Exempt - Pilot	
Exempt - State	
Exempt - Municipal	
Structure	
ROW	

MAP INDEX

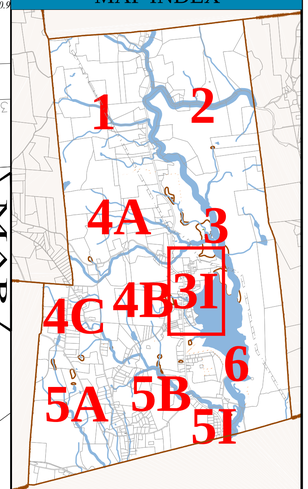

MAP NUMBER

3I

THE HORIZONTAL DATUM IS THE NEW HAMPSHIRE STATE PLANE COORDINATE SYSTEM, NAD 83.

FOR ASSESSMENT PURPOSES
NOT TO BE USED FOR CONVEYANCES

REVISED APRIL 1, 2014

SCALE

1":200'

METERS 50 0 50 100 150 200 250 300 350 400 450 500 550

FEET 100 0 100 200 300 400 500 600 700 800 900 1000 1200 1400 1600 1800

MAP NOTES

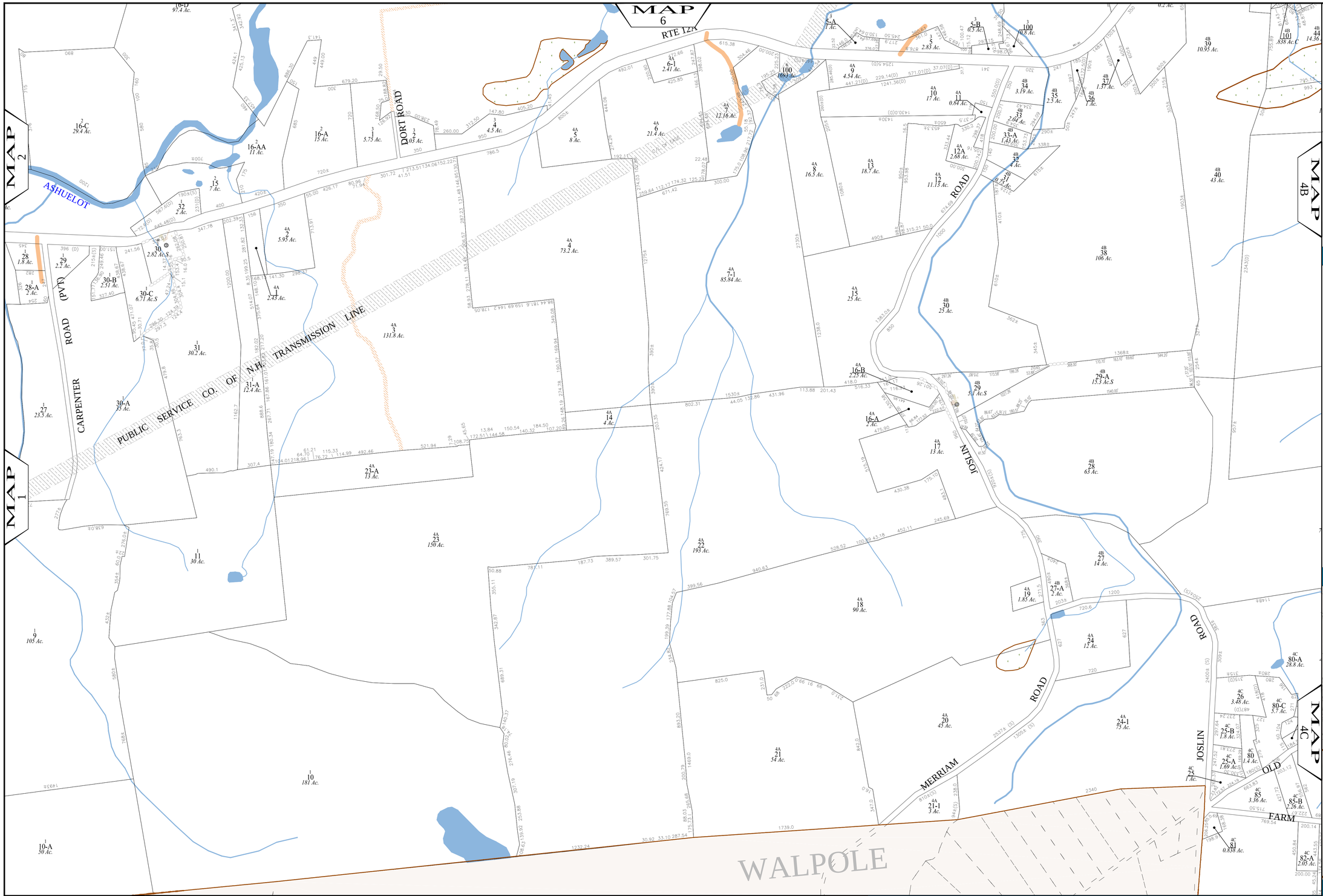

Terra-Map
A Division of
Avitar Associates of New England, Inc.
Phone 603 798-4419
Fax 603 798-4263
www.avitarassociates.com
Teramap@avitarassociates.com

Town of SURRY
Cheshire County
New Hampshire

LEGEND

Lot-Sub	12-1
Acreage	200 AcS
S-Survey C-Calculated	
Dimensions (Feet)	150.00'
Old Lot Line	
River	
Wetland	
Lake or Pond	
Transmission Line	
Exempt - Pilot	
Exempt - State	
Exempt - Municipal	
Structure	
ROW	

MAP INDEX

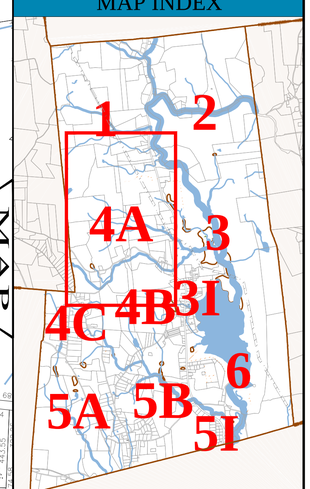

MAP NUMBER

4A

THE HORIZONTAL DATUM IS THE NEW HAMPSHIRE STATE PLANE COORDINATE SYSTEM, NAD 83.

FOR ASSESSMENT PURPOSES
NOT TO BE USED FOR CONVEYANCES

REVISED APRIL 1, 2014

SCALE

1":400'

METERS 100 0 100 200 300 400 500 600 700 800 900 1000 1100

FEET 200 0 400 800 1200 1600 2000 2800 3600

MAP NOTES

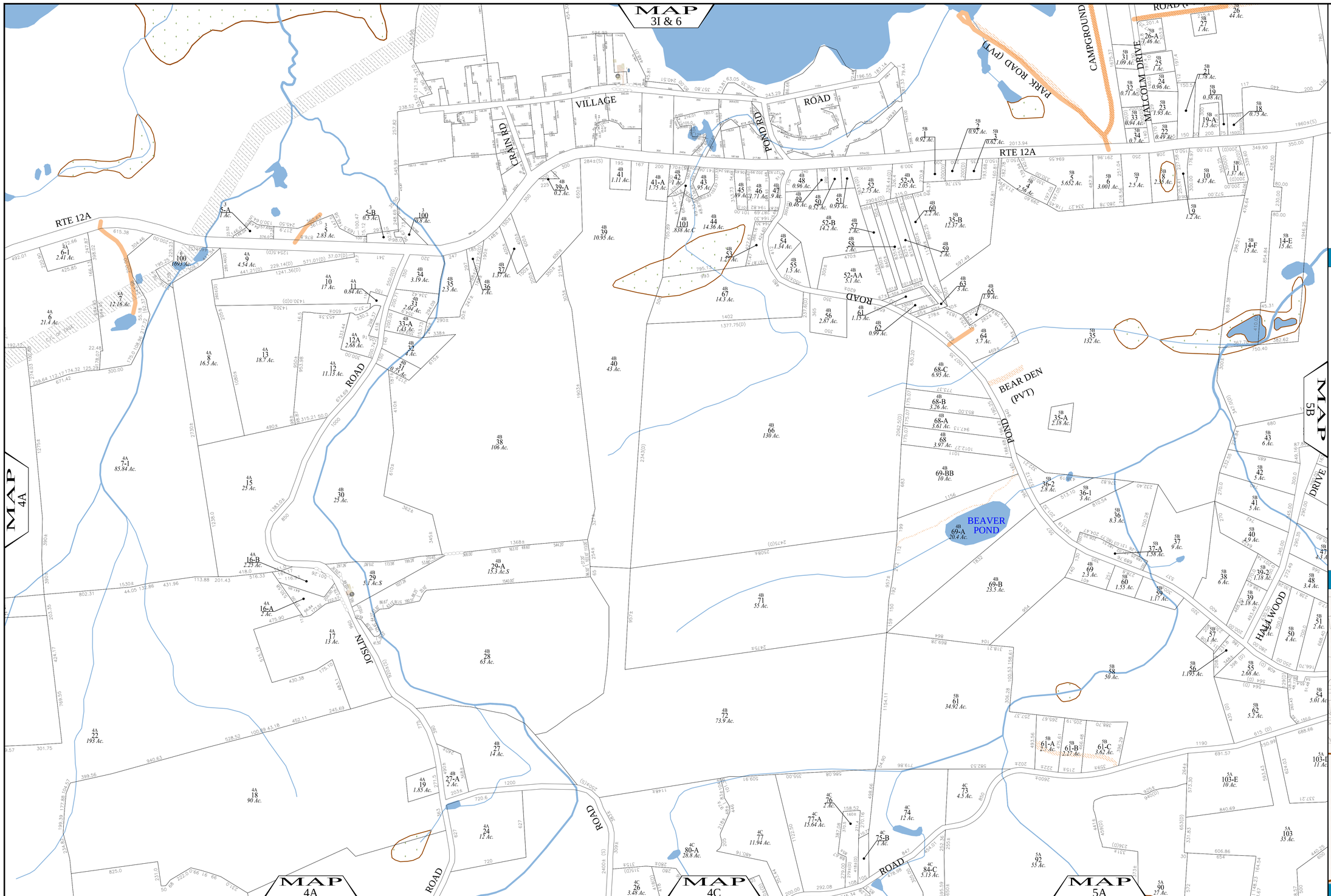

Terra-Map
A Division of
Avitar Associates of New England, Inc.

Phone 603 798-4419
Fax 603 798-4263

www.avitarassociates.com
Terramap@avitarassociates.com

Town of SURRY
Cheshire County
New Hampshire

LEGEND

Lot-Sub	12-1
Acreage	200 AcS
S-Survey C-Calculated	
Dimensions (Feet)	150.00'
Old Lot Line	— —
River	
Wetland	
Lake or Pond	
Transmission Line	
Exempt - Pilot	
Exempt - State	
Exempt - Municipal	
Structure	
ROW	

MAP INDEX

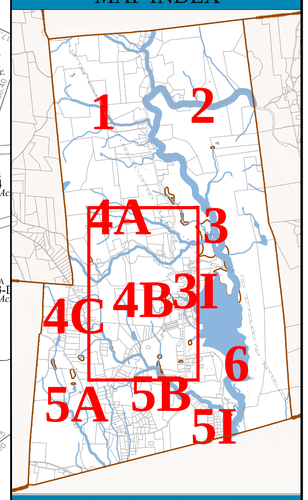

MAP NUMBER

4B

THE HORIZONTAL DATUM IS THE NEW HAMPSHIRE STATE PLANE COORDINATE SYSTEM, NAD 83.

FOR ASSESSMENT PURPOSES
NOT TO BE USED FOR CONVEYANCES

REVISED APRIL 1, 2014

SCALE

1":400'

METERS 100 0 100 200 300 400 500 600 700 800 900 1000 1100

FEET 200 0 400 800 1200 1600 2000 2800 3600

MAP NOTES

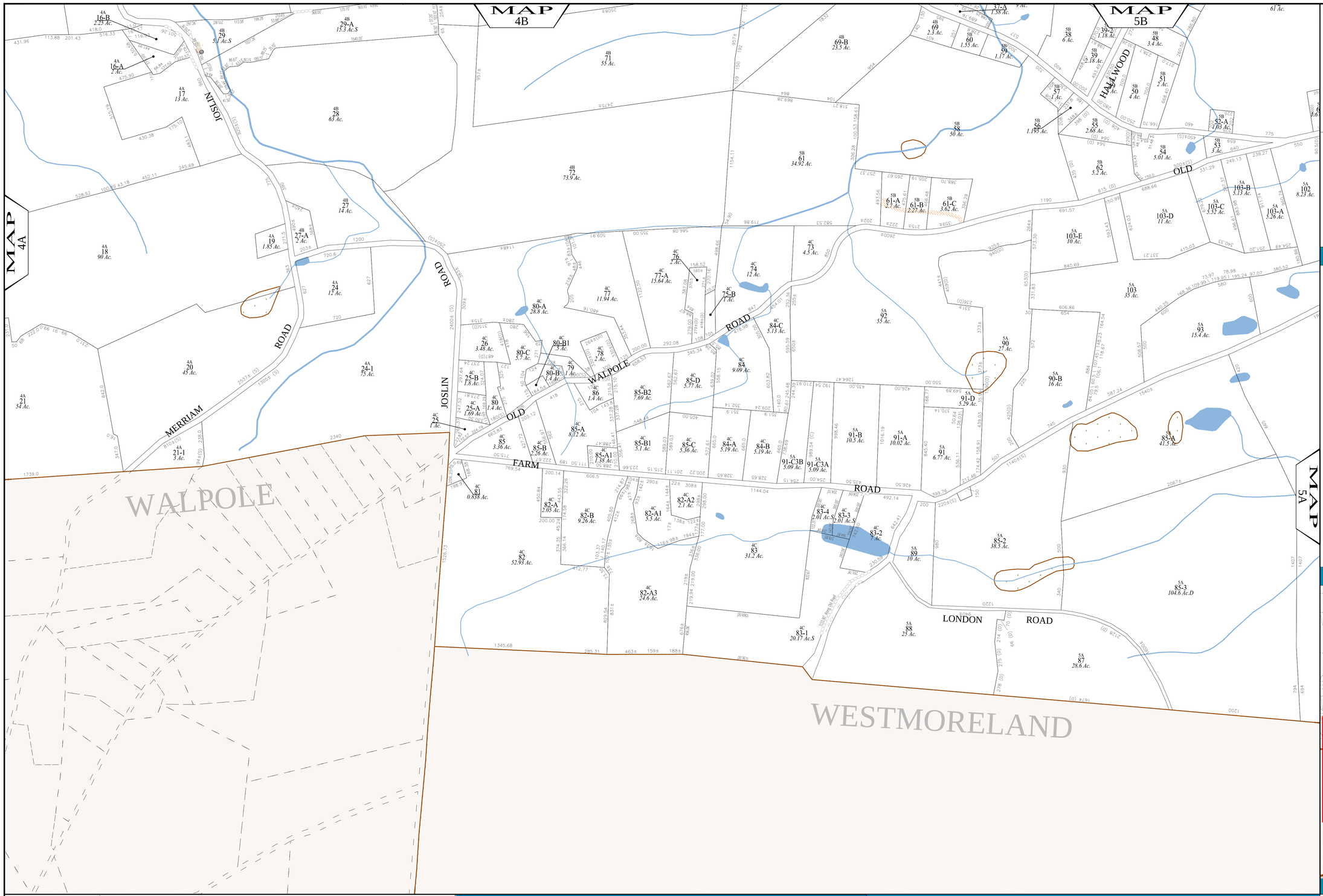

Terra-Map
A Division of
Avitar Associates of New England, Inc.

Phone 603 798-4419
Fax 603 798-4263
www.avitarassociates.com
Teramap@avitarassociates.com

Town of SURRY
Cheshire County
New Hampshire

LEGEND

Lot-Sub	12-1
Acreage S-Survey C-Calculated	200 AcS
Dimensions (Feet)	150.00'
Old Lot Line	— —
River	
Wetland	
Lake or Pond	
Transmission Line	
Exempt - Pilot	
Exempt - State	
Exempt - Municipal	
Structure	
ROW	

MAP INDEX

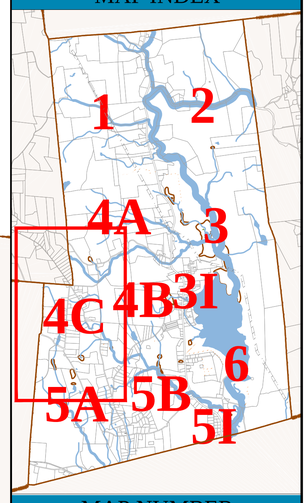

MAP NUMBER

4C

THE HORIZONTAL DATUM IS THE NEW HAMPSHIRE STATE PLANE COORDINATE SYSTEM, NAD 83.

FOR ASSESSMENT PURPOSES
NOT TO BE USED FOR CONVEYANCES

REVISED APRIL 1, 2014

SCALE

1":400'

METERS 100 0 100 200 300 400 500 600 700 800 900 1000 1100

FEET 200 0 400 800 1200 1600 2000 2800 3600

MAP NOTES

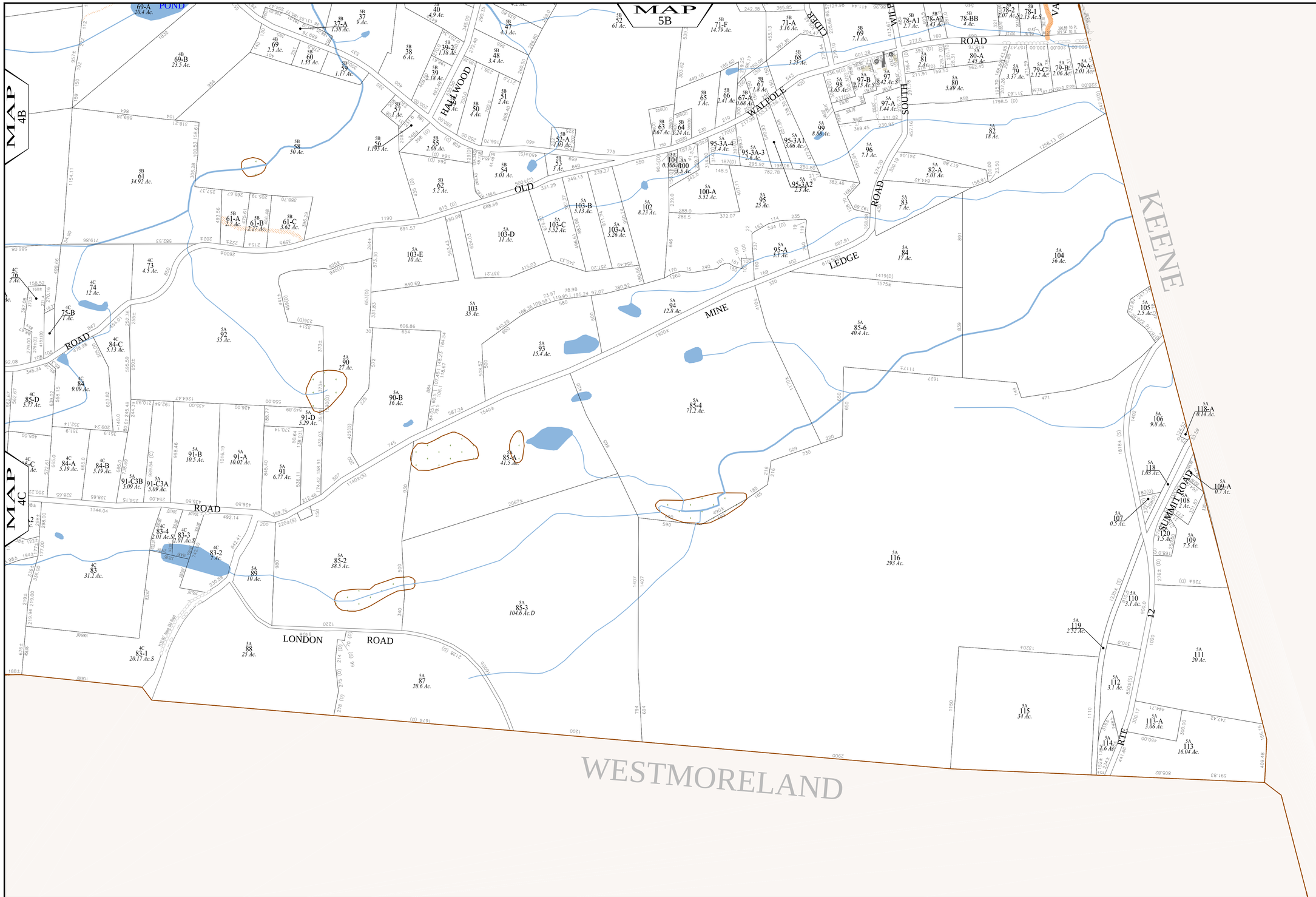

Terra-Map
A Division Of
Avitar Associates of New England, Inc.
Phone 603 798-4419
Fax 603 798-4263
www.avitarassociates.com
Teramap@avitarassociates.com

Town of SURRY
Cheshire County
New Hampshire

LEGEND

Lot-Sub	12-1
Acreage	200 AcS
S-Survey C-Calculated	
Dimensions (Feet)	150.00'
Old Lot Line	— —
River	
Wetland	
Lake or Pond	
Transmission Line	
Exempt - Pilot	
Exempt - State	
Exempt - Municipal	
Structure	
ROW	

MAP INDEX

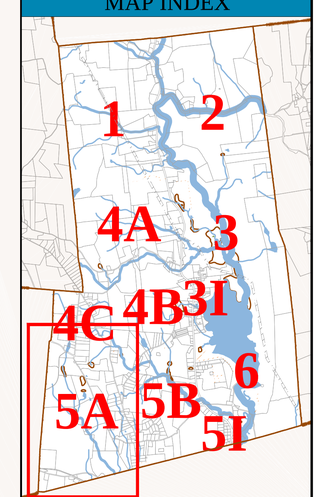

MAP NUMBER

5A

THE HORIZONTAL DATUM IS THE NEW HAMPSHIRE STATE PLANE COORDINATE SYSTEM, NAD 83.

FOR ASSESSMENT PURPOSES NOT TO BE USED FOR CONVEYANCES

REVISED APRIL 1, 2014

SCALE

1":400'

METERS 100 0 100 200 300 400 500 600 700 800 900 1000 1100

FEET 200 0 400 800 1200 1600 2000 2800 3600

MAP NOTES

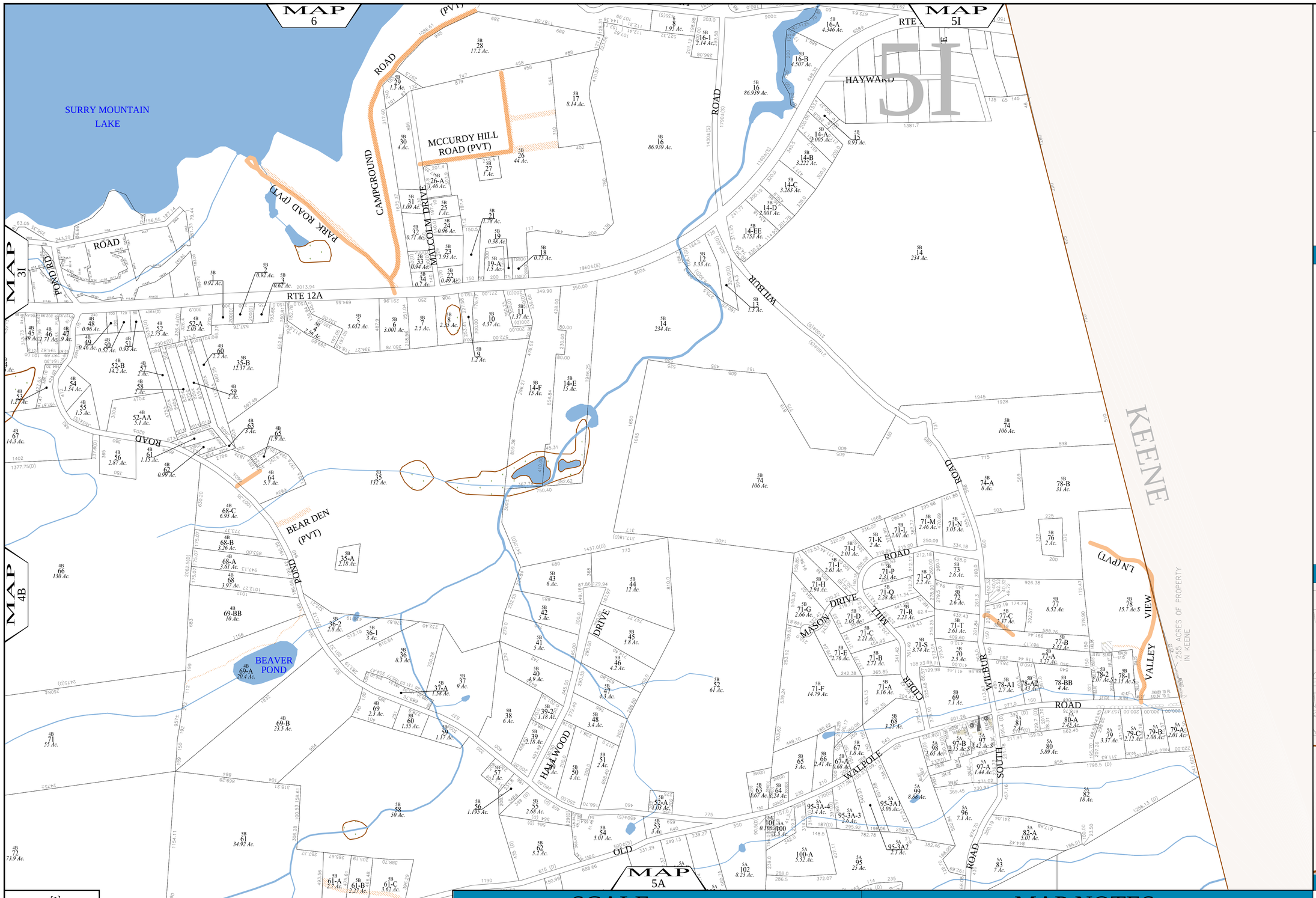

Terra-Map
A Division of
Avitar Associates of New England, Inc.
Phone 603 798-4419
Fax 603 798-4263
www.avitarassociates.com
Teramap@avitarassociates.com

Town of SURRY
Cheshire County
New Hampshire

LEGEND

Lot-Sub	12-1
Acreage S-Survey C-Calculated	200 AcS
Dimensions (Feet)	150.00'
Old Lot Line	— —
River	
Wetland	
Lake or Pond	
Transmission Line	
Exempt - Pilot	
Exempt - State	
Exempt - Municipal	
Structure	
ROW	

MAP INDEX

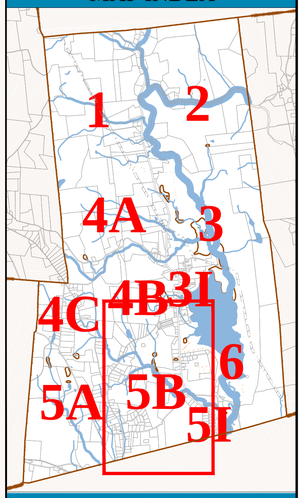

MAP NUMBER

5B

N E S W

FOR ASSESSMENT PURPOSES
NOT TO BE USED FOR CONVEYANCES

REVISED APRIL 1, 2014

SCALE

1":400'

METERS 100 0 100 200 300 400 500 600 700 800 900 1000 1100

FEET 200 0 400 800 1200 1600 2000 2800 3600

MAP NOTES

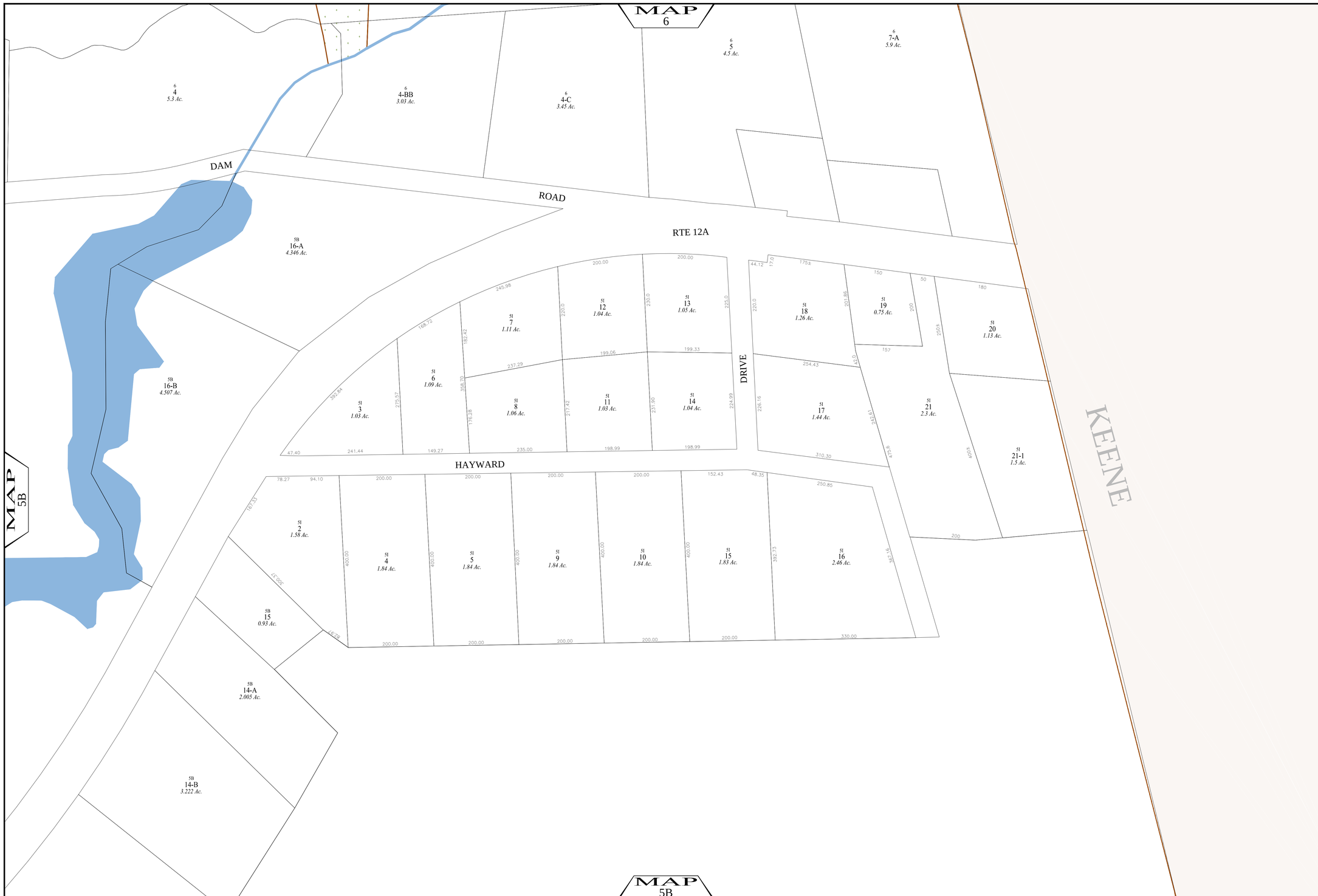

Terra-Map
A Division Of
Avitar Associates of New England, Inc.
Phone 603 798-4419
Fax 603 798-4263
www.avitarassociates.com
Teramap@avitarassociates.com

Town of SURRY
Cheshire County
New Hampshire

LEGEND

Lot-Sub	12-1
Acreage S-Survey C-Calculated	200 AcS
Dimensions (Feet)	150.00'
Old Lot Line	— —
River	
Wetland	
Lake or Pond	
Transmission Line	
Exempt - Pilot	
Exempt - State	
Exempt - Municipal	
Structure	
ROW	

MAP INDEX

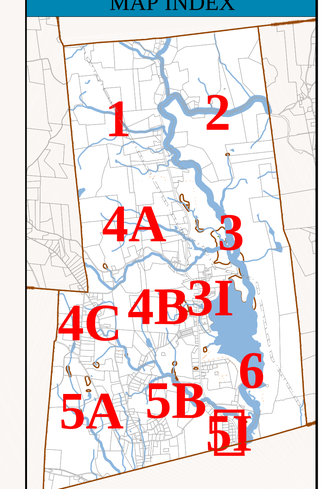

THE HORIZONTAL DATUM IS THE NEW HAMPSHIRE STATE PLANE COORDINATE SYSTEM, NAD 83.

FOR ASSESSMENT PURPOSES
NOT TO BE USED FOR CONVEYANCES

REVISED APRIL 1, 2014

SCALE

1":100'

METERS 25 0 25 50 75 100 125 150 175 200 225 250 275

FEET 50 0 100 200 300 400 500 700 900

MAP NOTES

MAP NUMBER

5I

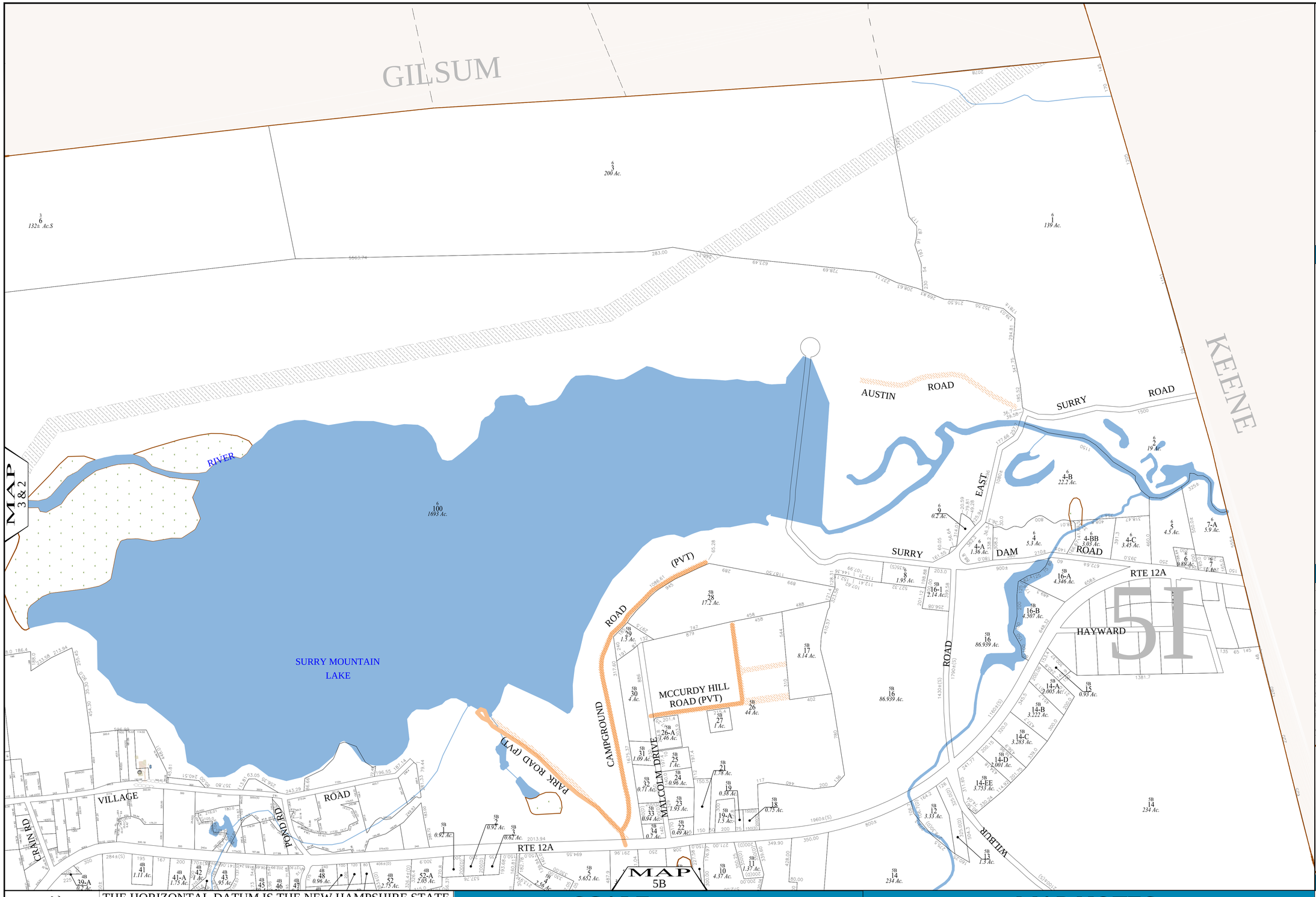

Terra-Map
A Division of
Avitar Associates of New England, Inc.
Phone 603 798-4419
Fax 603 798-4263
www.avitarassociates.com
Terramap@avitarassociates.com

Town of SURRY
Cheshire County
New Hampshire

LEGEND

Lot-Sub	12-1
Acreage S-Survey C-Calculated	200 AcS
Dimensions (Feet)	150.00'
Old Lot Line	
River	
Wetland	
Lake or Pond	
Transmission Line	
Exempt - Pilot	
Exempt - State	
Exempt - Municipal	
Structure	
ROW	

MAP INDEX

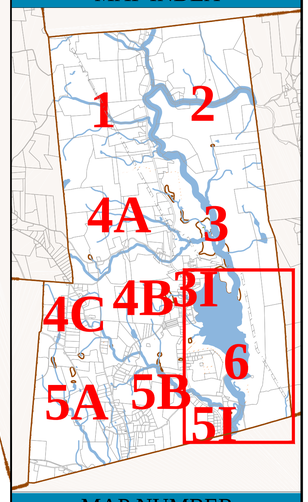

MAP NUMBER

6

THE HORIZONTAL DATUM IS THE NEW HAMPSHIRE STATE PLANE COORDINATE SYSTEM, NAD 83.

FOR ASSESSMENT PURPOSES
NOT TO BE USED FOR CONVEYANCES

REVISED APRIL 1, 2014

SCALE

1":400'

METERS 100 0 100 200 300 400 500 600 700 800 900 1000 1100

FEET 200 0 400 800 1200 1600 2000 2800 3600

MAP NOTES