

Town of Surry Annual Report



Town Officers & Inventory of Ratable Property

Of

SURRY, NEW HAMPSHIRE

For the year ending December 31, 2015
& School District Officers
For the Year Ending June 30, 2015

TABLE OF CONTENTS

Tribute	1
Message from the Selectmen	2
Important Information	5
List of Town Officers	6
Copy of Current Town Warrant	9
Proposed Budget	12
Source of Revenue	13
Summary of Inventories	14
Comparative Statement of Appropriations and Expenditures	15
Schedule of Town Property	16
Tax Collector's Report	17
All Unpaid Receivables Listed by Warrant	19
Statement of Town Clerk's Report	20
Vital Statistics	21
Treasurer's Report	22
Balance Sheet	24
Detailed Statement of Payments	25
Trustees of Trust Funds Report	33
Annual Report of Surry School Board	38
Treasurer's Report for Library	40
Report of Planning Board	41
Report of Surry Conservation Commission	43
Fire Department Report	44
Police Report	45
Recreation Department Report	46
Report of Town Auditor	47
Minutes of 2014 Meeting	71
Owner Index	79
About the Cover	95

TRIBUTE

"It is not the critic who counts; not the man who points out how the strong man stumbles, or where the doer of deeds could have done them better. The credit belongs to the man who is actually in the arena, whose face is marred by dust and sweat and blood; who strives valiantly; who errs, who comes short again and again, because there is no effort without error and shortcoming; but who does actually strive to do the deeds; who knows great enthusiasms, the great devotions; who spends himself in a worthy cause; who at the best knows in the end the triumph of high achievement, and who at the worst, if he fails, at least fails while daring greatly, so that his place shall never be with those cold and timid souls who neither know victory nor defeat." Excerpted from *Citizenship In A Republic*, a speech by Theodore Roosevelt delivered at the Sorbonne in Paris, France, on April 23, 1910.

Self-government depends upon the willingness of citizens to *serve*, in the arena, as Roosevelt so eloquently stated. We pay tribute to three past serving citizens whose lives we lost in 2015.

Beulah Smith died on February 13. Though born in Swanzey, she was raised in Surry, attending the one room village schoolhouse north of the church. In 2001 she was honored as Citizen of the Year for 50 years of community service. She kept the books as trustee of trust funds for 29 years when they were kept as ledgers. For 21 years she was a ballot inspector. Twice she went through the chairs of office for the Parents Club. She participated with the Surry Players, and was a charter member of the Surry Fire Department Ladies Auxiliary.

Tom Dutton died on April 29. Tom moved to Surry in 1972 after becoming Keene City Engineer. Tom was a very funny member of the Surry Players. He was a longtime and very active member of the Surry Fire Department, researched Pond Road building ownership for the town history update, served a record 21 years on the town planning board, and served on the Road Study Committee. After retirement, he was very willing to use his engineering and surveying knowledge to assist the town and its residents.

Kenneth Smith died on July 12. After marrying Beulah, they moved to Surry in 1951. In 2001, he was honored as Citizen of the Year for over 100 years of community service. He served 6 years on the budget committee, the zoning board for 26 years, and on the town history committee for its duration. He mowed trust fund lots and repaired gravestones for 25 years. He retired as a Surry fireman after 50 years, including 16 as fire engineer, helped build the fire station, and served over 40 years as deputy forest fire warden. He also was very active with the Surry Village Water Company, serving as water commissioner and then president.

Message from the Selectmen

We would like to thank all the volunteers, committee members, and town employees that we have had the pleasure to work with this year. Together we have been able to keep Surry moving in a positive direction and look forward to continued success in the year to come. It's the small victories throughout the year that we are proud of and pay off at years end. Here is a list of some of the items we are working on.

1. This year we spent considerable time and effort on road projects, although you wouldn't know it by driving them. More specifically, we worked on two big culvert projects that need to be taken care of. The first on the list was the lower Pond Road which still remains closed and the second is a large culvert on the upper Pond Road that is prone to wash outs. These projects needed state permits from the Department of Environmental Services (DES) which meant that an engineer and a wetland specialist needed to be hired to complete the application. We choose to work with Graz Engineering to design the plan and Johnathan Sisson as the wetland specialist to perform the required study of the watershed. After six months of field work and obtaining abutting landowner permission the applications were completed and submitted to the state. Another couple months of making required changes to the plan and obtaining Army Corps permission were logged. Finally this fall the permits came through and are good for five years. With the plans and permits in place we then were able to solicit bids from the local contractors. The price to open back up the gravel portion of lower Pond Road came in at \$265,000. We did not award the bid to anyone yet and this is where that project stands. We felt that this was too much money to expend in one year and that we would need to raise the money to pay for the project over many years. We have heard much debate on this road. Some are in favor of the repair and some say close the road forever. Ultimately the voters will determine if the money will be raised for the repair or not. Our office agrees that it was considerable time, money, and effort to get to this point and the chance to get back here again if the permit expires and no action is taken would be slim. The next project on the paved portion of Pond Road came in at \$120,000 and consists of replacing an old metal culvert with a concrete box type that will be both wider and longer, lessening the chance for the road to wash out and making the roadway wider and safer. We will proceed with this project this year. Pond Rd. will need to be closed in this location for a day or two while the construction is happening. There will be a few other culverts on our list to replace in the coming year however minor compared to the two mentioned above. Farm Rd. and Mine Ledge Rd should both see a replacement this year.
2. We have created a new Town of Surry website and it is getting great reviews as people are finding it helpful to find information without having to visit or call the Town Hall when they need an application, form, or tax card information. Surry.nh.gov continues to evolve and grow as we learn what information people need and how to make it available to them. Committee meeting

notices are posted as are selectman meeting minutes. You can check to see what is needed for positions to fill and also see what your tax bill is. The website continues to have items added so check back often. If you think we should add something please let us know at selectmen@surry.nh.gov

3. The Selectboard did have some fun this past year and even went on a field trip. We brought back the Boston Post cane award to Surry. This award goes to the most senior Surry resident. We had the pleasure of awarding the cane to Ruth Frink. Not only does she qualify for the award, it was an honor to give it to a resident who has done so much and given so much to our community. In a small ceremony at Prospect Place, the day before Thanksgiving, we presented Mrs. Frink with the Boston Post cane where she was cheered by friends from Surry, family, and her peers. She was thanked for being such a great part of Surry and was truly gracious and kind as she accepted the award. The honor was really ours. Please see the full tribute and picture at Surry.nh.gov.
4. It has been a full year now since the NH State police have been handling all the Surry calls. When you call 911 the call goes first to Concord where the operator decides if the call is fire or police related; if police are needed, the call gets sent to the Sheriff's department where they will dispatch the State Police. We feel that they have been doing a great job and are happy to continue serving us. There is no cost to the town for their service and they certainly have the resources for what we need. An official call list can be found later in this report.
5. If you see the new Fire Department rescue rig, you might think that it looks familiar. It's the old Surry police cruiser repurposed for use by the Fire Department for rescue calls where the big truck is not needed. A good portion of their calls could be handled by this vehicle and anyone responding would be qualified to drive it unlike the big rig.
6. At last year's Town Meeting we discussed an idea for the carriage shed and how we might turn that space into useable office space for the Clerk, Treasurer, Tax collector, or a combination of them. We are always looking for ways to improve because if you're not constantly improving then you're going backwards. We put together a couple ideas and had some sketches drawn up. The plans looked fantastic and town offices would absolutely benefit from the project. Then we sought some bids from local contractors and found out that our plan was going to cost real money, in the neighborhood of \$100,000. This is where we are at right now. The consensus of the board is that it's too much money and maybe we should just keep the offices the way they are and simply rebuild the shed for the continued use by the sexton or modify the plan for the new office space to be less expensive. Please stop by and let us know your thoughts.
7. The Cemeteries have been an item of discussion numerous times this year. There are four cemeteries in town. The largest is behind the Town Hall, there is one on Dam Road, one on Pond Road, and another old one at the end of Farm Road. Every year, money is raised by taxes to cover the cost of mowing. The one near the Town Hall is mowed regularly while the others

are done once or twice a year. It has come to our attentions that more work needs to be done to keep up the appearance of these grounds, mostly in the form of headstone repair. It is important to keep every grave site marked and identifiable. We are currently working, and will continue to do so throughout the year, to establish a type of perpetual plan where work can be done a little each year to repair, maintain, and improve the Cemeteries.

8. We must notify you, one more time, of New Hampshire state statute 674:39-aa, which is easily searchable, and concerns the Restoration of Involuntarily merged lots. An involuntarily merged lot means any lot that was merged by municipal action for zoning, assessing, or taxation purposes without the consent of the owner. Lots that were involuntarily merged by the town prior to September 18, 2010, shall at the request of the owner, be returned to their premerger status. Provided that the request is submitted to the Selectmen prior to December 31, 2016 and also no owner in the chain of title had ever voluntarily merged the lot.
9. Just to let you know that there is a clothing donation drop off bin located in the Fire Station parking lot. This is new this year.

Bruce Smith

Jay Croteau

Eric Eichner

IMPORTANT TOWN INFORMATION

SELECTMEN MEETING – Town Hall – 352-3075

Meet every Monday – 7:00pm (except some holidays)

Closed 5th Monday of Month

TOWN CLERK – Town Hall – 352-3075

Darlene Clark, Town Clerk

Mondays 5pm-8pm

Thursdays 5pm-7pm

Closed State and Federal Holidays

TAX COLLECTOR – Town Hall – 352-3075

Carolyn Berglund – 352-7398

First and Third Thursdays 5:30pm to 7pm

FIRE DEPARTMENT – TO REPORT FIRE -- 9-1-1

All Business – 357-4123

POLICE -- 9-1-1

Sheriff's Department 355-2000

PLANNING BOARD MEETING – Town Hall

Meet fourth Monday of each month

ZONING BOARD OF ADJUSTMENT MEETING – Town Hall

Third Monday of each month if needed

BUILDING INSPECTOR

Steve Goldsmith – 252-7903

CHECKLIST/VOTING QUESTIONS

Kay Lucius – 357-0584

LIBRARY

Carolyn Locke, Librarian 352-1761

Monday and Thursday 2:00pm to 7:00pm

CONSERVATION COMMITTEE – Town Hall

1st Monday of each month

LIST OF TOWN OFFICERS

APPOINTED*

STATE APPOINTED**

<u>OFFICE & TERM</u>	<u>NAME</u>	<u>TERM EXPIRES</u>
Moderator (2 years)	Nancy Callender	2016
Board of Selectmen (3 years)	Bruce Smith	2016
	John (Jay) Croteau	2017
	Eric Eichner	2018
Town Clerk (3 years)	Darlene Clark	2017
Deputy Town Clerk *	Krystal Lorette	2017
	Marie St. Onge	2017
Tax Collector (3 years)	Carolyn Berglund	2017
Deputy Tax Collector*	Sharon Sweeney	2017
Treasurer (3 years)	Virginia Clark	2017
Deputy Town Treasurer*	John Berglund	2017
Supervisor Of Checklist (6 years)	Kay Lucius	2016
	Karyn Hagen	2016
	Kimberly Fisher	2020
Chief of Police*	Vacant	
Fire Engineer (3 years)	Durwin Clark	2016
	Joshua Brooks	2017
	Tim Bienvenu	2018
Budget Committee (3 years)	Matt Barrett	2016
	David Lawrence	2017
	David Lane	2018

Surveyor Of Timber*	John Davis	
Town Planning Board (3 years)	Peter Morin Jody Mooney Laura Barrett Peter Bissell	2016 2016 2016 2017
Trustee of Trust Funds (3 years)	Jennifer Shepardson Sharon Sweeney Susan Farrell	2016 2016 2017
Recreation Department (3 years)	Melinda Garland Melissa Crotto-Young Kim Fisher	2016 2017 2018
Board Of Adjustments*	Robert Bergevin Becky Russo Ken Maynard John (Jay) Croteau John Berglund	2016 2017 2018 2019 2020
Town Auditor (1 year)	Wallace Reney	2016
Town Representative To Library Trustees (3 year term)	Karen Hagen*	2016
Library Trustees*	Karyn Hagen Prudence Cuper Becky Huntley Harold Pike Gareth Williams Wayne Hartz	
Librarian*	Carolyn Locke	

Building Inspector* (1 year)	Steve Goldsmith	2016
Sexton*	Virginia Clark	
Overseer of Public Relief	Board of Selectmen	
Conservation Committee*	John Davis Carol Lothrop Robert Hammond Kenneth Maynard	
Health Officer** Deputy Health Officer*	Alex Prescott Gerald Clark	
Forest Fire Warden** (3 years)	John Berglund	2017
Emergency Management Director*	Fred Breton	
Deputy Emergency Management Director*	Jeff Morel	

ALL ELECTED PERSONS MUST BE SWORN IN WITHIN SIX DAYS OF NOTIFICATION OF ELECTION, 30 DAYS IN CASE OF ABSCENCE OR THE POSITION WILL BE CONSIDERED VACANT.



**STATE OF NEW HAMPSHIRE – TOWN OF SURRY
COUNTY OF CHESHIRE
TOWN WARRANT – 2016**

To the inhabitants of the Town of Surry, in the County of Cheshire, in said State, qualified to vote in Town affairs.

You are hereby notified to meet at the Town Hall in Surry on Tuesday, the 8th of March, 2016 from 2:00 p.m. to 7:00 p.m. to cast written ballots to act upon the following articles:

1. To choose all necessary Town officers as listed on the official ballot.
2. Are you in favor of the adoption of Amendment 1 to the Surry Zoning Ordinance, as proposed by the Planning Board, to amend Article II (entitled "Definitions), Section F (entitled "Day Care"), subsection 1. (entitled "Child Care Centers" by deleting the words "to 13 or more children"?

The purpose of this change is to clarify that this definition applies to all child care centers, not just those with 13 or more children.

3. To see if the Town will vote "to adopt the provisions of RSA 80:58-86 for a real estate tax lien procedure. These statutes provide that tax sales to private individuals for nonpayment of property taxes on real estate are replaced with a real estate tax lien procedure under which only a municipality or county where the property is located or the state may acquire a tax lien against land and buildings for unpaid taxes."

The purpose of this is to formally adopt the tax lien procedure that Surry has been following since town meeting on March 10, 1994.

In addition, you are hereby notified to meet at the Town Hall in Surry on Thursday, the 10th of March, 2016 for the business meeting at 7:00 p.m. to act on the following articles:

4. To hear the reports of the Town Officers and Committees.

5. To see if the Town will vote to raise and appropriate the sum of \$361,195 for general municipal operations. This total does not include appropriations proposed in other warrant articles addressed individually. The Selectmen and the Budget Committee recommend this appropriation. (Majority vote required).
6. To see if the town will vote to raise and appropriate the sum of \$116,000 for the purpose of making road improvements including \$16,000 to be withdrawn from the Road Improvement Capital Reserve fund established in 2015. The Selectmen and the Budget Committee recommend this appropriation. (Majority vote required).
7. To see if the Town will vote to raise and appropriate the sum of \$15,000 to place into the existing Town Hall and Carriage Shed Maintenance Expendable Trust Fund, for the purpose of repairing and maintaining the town hall and attached carriage shed. The Selectmen and the Budget Committee recommend this appropriation. (Majority vote required).
8. To see if the Town will vote to raise and appropriate the sum of \$1,000 to place into the existing 250 th Anniversary Expendable Trust Fund, for the purpose of paying for Surry's 250 th anniversary celebration in 2019. The Selectmen and the Budget Committee recommend this appropriation. (Majority vote required).
9. To see if the Town will vote to raise and appropriate the sum of \$10,000 to place into the existing Highway Equipment Capital Reserve Fund for the future purchase of highway equipment. The Selectmen and the Budget Committee recommend this appropriation. (Majority vote required).
10. To see if the Town will vote to raise and appropriate the sum of \$5,000 to place into the existing Property Revaluation Capital Reserve Fund to pay for a future town wide property revaluation. The Selectmen and the Budget Committee recommend this appropriation. (Majority vote required).
11. To see if the Town will vote to raise and appropriate the sum of \$20,000 to place into the existing Fire Truck Capital Reserve Fund for the purchase of a future fire truck. The Selectmen and the Budget Committee recommend this appropriation. (Majority vote required).
12. To see if the Town will vote to authorize indefinitely, until specific rescission of such authority, the Selectmen to transfer tax liens, or to sell real estate acquired in default of redemption, or to vary the manner of such sale or transfer as justice may require, or otherwise convey pursuant to RSA 80:80 any real estate acquired by the Town by Tax Collector's deed. (Majority vote required).

13. To see if the Town will vote to indefinitely, until rescinded, authorize the Board of Selectmen to accept, on behalf of the Town, gifts, legacies and devises made to the Town in trust for any public purpose as permitted by RSA 31:19. (Majority vote required).

14. Per RSA 289:6 II-a (a) "Shall we delegate the duties and responsibilities of the cemetery trustees to the board of selectmen". (Majority vote required).

15. PETITION TO THE SELECTMEN OF THE TOWN OF SURRY for a warrant article for the March, 2106 Town Meeting to see if the Town will vote to change the specifications regarding Old Home Day to be held only on odd years (every other year), instead of annually. The Surry Recreation Committee members recommend this action. By petition.

16. To transact any other business that may legally come before this meeting.

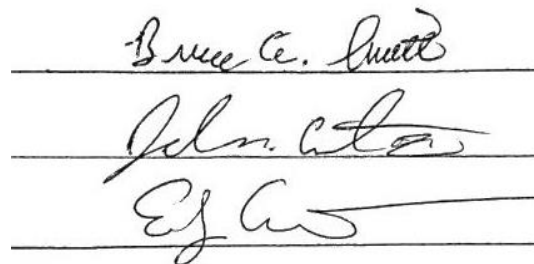
Given under our hands and seal this 9th day of February in the year of our Lord Two Thousand Sixteen.

True Copy of Warrant – Attest Selectmen of Surry

Bruce A. Smith

John M. Croteau III

Eric Eichner



Proposed Budget 2016

APPROPRIATION		2015	2015	2016	2016	2016	2016
		Actual	Actual	Selectmen	Selectmen	Budget Co	Not
	Acct #	Approp	Expend	Recomm	Not Rec	Recomm	Rec
GENERAL GOVERNMENT							
Executive	4130	14,000	13,586	14,000		14,000	
Election, Reg. Vital St	4140	12,500	13,987	17,000		17,000	
Treasurer	4150.1	6,500	6,349	6,500		6,500	
Tax Collector	4150.2	10,260	9,379	9,529		9,529	
Revaluation of Property	4152	14,000	11,577	14,000		14,000	
Legal Expense	4153	7,500	7,051	7,500		7,500	
Personnel Admin	4155	8,000	7,647	8,000		8,000	
Planning & Zoning	4191	1,500	20	814		814	
Gen Government Bldgs	4194	14,000	13,481	14,000		14,000	
Cemeteries	4195	9,000	8,013	12,440		12,440	
Insurance	4196	9,384	9,384	8,570		8,570	
PUBLIC SAFETY							
Police	4210	5,000	426	100		100	
Ambulance	4215	15,131	15,131	21,976		21,976	
Fire	4220	37,000	28,711	27,000		27,000	
Building Inspection	4240	600	200	200		200	
Emergency Management	4290	100	0	100		100	
Other (Incl Communications)	4299	12,000	11,061	11,518		11,518	
HIGHWAYS & STREETS							
Highways & Streets	4312	155,000	145,863	150,000		150,000	
Street Lighting	4316	5,500	4,492	5,000		5,000	
SANITATION							
Solid Waste Disposal	4324	722	704	898		898	
HEALTH /WELFARE							
Pest Control	4414	100	0	100		100	
Health Agency & Hosp	4415	3,000	2,721	3,300	1,874	3,300	1,874
Direct Assistance	4442	5,000	270	5,000		5,000	
CULTURE & RECREATION							
Parks & Recreation	4520	1,000	980	500		500	
Library	4550	13,500	13,768	21,950		21,950	
Patriotic Purposes	4583	900	842	900		900	
CONSERVATION							
Other - Conservation	4619	200	0	100		100	
DEBT SERVICE							
Int On Tax Antic Notes	4723	100	0	100		100	
CAPITAL OUTLAY							
Mach, Vehicles & Equip	4902		0	0		0	
Buildings	4903	17,000	17,000	100		100	
Road Improvements	4909	0	4,166	116,000		116,000	
OPERATING TRANSFERS OUT							
To Capital Reserve Funds	4915	173,426	173,426	35,000		35,000	
To Trusts	4916	4,000	4,000	16,000		16,000	
TOTAL APPROPRIATION		555,923	524,235	528,195	1,874	528,195	1,874
Budget Comm % Change Recommended/Prev		Appropriation				-4.99%	

Sources of Revenue

SOURCES OF REVENUE	Acct. #	2015 Estimated	2015 Actual	2016 Sel Est	2016 Budget Com Est
TAXES					
Land Use Change Taxes	3120	1,000	0	0	0
Timber Taxes	3185	2,000	3,940	2,000	2,000
Excavation Tax (\$.02 cents/cu yd)	3187	100	16	10	10
Interest & Penalties on Delinquent Taxes	3190	15,000	16,057	15,000	15,000
LICENSES, PERMITS & FEES					
Motor Vehicle Permit Fees	3220	135,000	156,345	150,000	150,000
Building Permits	3230	700	158	200	200
Other Licenses, Permits & Fees	3290	3,000	3,614	3,500	3,500
INTERGOVERNMENTAL REVENUES-FEDERAL					
Other Fed Grants & Reimbursements	3319	0	0	0	0
INTERGOVERNMENTAL REVENUES-STATE					
Shared Revenue	3351	0	0	0	0
Meals & Rooms Tax	3352	34,000	35,586	35,000	35,000
Highway Block Grant	3353	22,000	24,070	19,915	19,915
Forest Land Reimbursement	3356	0	0	0	0
Flood Control Reimbursement	3357	44,000	85,364	45,000	45,000
Other	3359	1,000	720	750	750
CHARGES FOR SERVICES					
Income from Departments	3401	100	458	300	300
Other Charges	3409	0	0	0	0
MISCELLANEOUS REVENUES					
Sale of Town Property	3501	0	15,136	100	100
Interest on Investments	3502	350	475	450	450
Other	3509	500	778	500	500
INTERFUND OPERATING TRANSFERS IN					
From Capital Reserve Funds	3915	0	0	16,000	16,000
From Trust Funds	3916	17,000	21,166	0	0
TOTAL REVENUES & CREDITS		275,750	363,883	288,725	288,725
BUDGET SUMMARY					
		2015			2016
Appropriations		555,923			528,195
Revenues & Credits		275,750			288,725
Amount from Surplus		0			0
Amount To Be Raised by Property Taxes		280,173			239,470
Change Percentage -Year to Year					-17%

Summary of Inventories – 2015

Value of Land Only

Current Use	341,625
Residential	22,438,100
Commercial/Industrial	650,700
Total Taxable Land	23,430,425

Value of Buildings

Residential	50,548,400
Manufactured Housing	616,000
Commercial/Industrial	1,310,200
Total Taxable Buildings	52,474,600

Public Utilities – Electric

1,686,200

VALUATIONS BEFORE EXEMPTIONS

77,591,225

Elderly Exemptions

0

Solar Energy Exemptions – 1

21,674

Total Dollar Amount of Exemptions

21,674

NET VALUATION ON WHICH TAX

RATE IS COMPUTED

77,569,551

Less Utilities

-1,686,200

NET VALUATION WITHOUT UTILITIES

ON WHICH TAX RATE IS COMPUTED

75,883,351

TAX CREDITS

Other War Service Credits – 52

21,200

Disabled Vets – 2

4,000

Total Amount

25,200

Number of Property Owners Who Were Granted Current

Use:

88

Total Number of Parcels in Current Use:

149

	Assessed Acres	Valuation
FARMLAND	292	91,002
FOREST LAND	4,395	201,483
FOREST LAND W/DOC STEWARDSHIP	1,702	42,999
UNPRODUCTIVE LAND	243	4,011
WETLAND	130	2,130
TOTAL	6,762	341,625

Receiving 20% Recreation Adjustment

4,021

Comparative Statement Of Appropriations and Expenditures 2015

	ACTUAL	BUDGETED	BALANCE/OVER
4130	13,585.80	14,000.00	(414.20)
4140	13,986.58	12,500.00	1,486.58
4150	15,728.29	16,760.00	(1,031.71)
4152	11,576.64	14,000.00	(2,423.36)
4153	7,050.91	7,500.00	(449.09)
4155	7,646.50	8,000.00	(353.50)
4191	20.00	1,500.00	(1,480.00)
4194	13,481.04	1,400.00	(518.96)
4195	8,013.12	9,000.00	(986.88)
4196	9,384.00	9,384.00	-
4210	425.65	5,000.00	(4,574.35)
4215	15,130.80	15,131.00	(0.20)
4220	28,710.96	37,000.00	(8,289.04)
4240	200.00	600.00	(400.00)
4290	-	100.00	(100.00)
4299	11,061.26	12,000.00	(938.74)
4312	145,862.99	155,000.00	(9,137.01)
4316	4,491.67	5,500.00	(1,008.33)
4324	704.00	722.00	(18.00)
4414	-	100.00	(100.00)
4415	2,721.00	3,000.00	(279.00)
4442	270.00	5,000.00	(4,730.00)
4520	980.17	1,000.00	(19.83)
4550	13,768.17	13,500.00	268.17
4583	842.15	900.00	(57.85)
4619	-	200.00	(200.00)
4723	-	100.00	(100.00)
4903	17,000.00	17,000.00	-
4909	4,166.10	-	-
4915	173,426.00	173,426.00	-
4916	4,000.00	4,000.00	-
TOTAL	\$524,233.80	\$543,323.00	-\$35,855.30

Schedule of Town Property

DESCRIPTION	MAP/LOT	LOT SIZE	ASSESS VAL
Town Hall, Land (Village Cemetery) & Buildings Furniture & Equipment	3I - 1	3.5 ac	243,600 187,700
Library, Land & Buildings Furniture & Equipment	3I - 45	.2 ac	150,800 311,800
Fire Department, Land & Buildings Equipment	4B - 41 - A	1.75 ac	196,000 830,061
Highway Department, Land & Buildings Equipment Materials & Supplies	5B - 35 - A	2.18 ac	91,800 125,650 20,000
OTHER TOWN PROPERTY			
Surry Mtn lot (Conservation Comm)	3 - 7 - A	52 ac	46,200
Route 12A - 2013 tax deed	3I - 19	.6 ac	5,000
Wright Grove – gift	3I - 27	2 ac	64,000
Village Rd lot (Conservation Comm)	3I - 33	.3 ac	13,600
Route 12A - 2014 tax deed	5B-22	.49 ac	12,500
Pond Rd Cemetery	5B-CEM -1	0.08 ac	11,500
Graf Town Forest (Conservation Comm)	5B - 74	106 ac	219,100
Farm Rd (Southwest) Cemetery	5A-CEM-1	.25 ac	11,100
E Surry Rd (South) Cemetery	6 - 9	.2 ac	400
Total			2,540,811

Tax Collector's Report Year Ending December 2015

Debits

Uncollected Taxes at the Beginning of the Year	<u>2015</u>	<u>2014</u>
Property Taxes		102,771.41
Land Use Change Taxes	00.00	
Timber Yield Taxes	00.00	
Prior Year's Credits Balance		
 Taxes Committed This Fiscal Year	 1,895,740.58	
Land Use Change		
Timber Yield Taxes	3,940.49	
Excavation Tax	16.32	
 Overpayment Refunds		
Property Taxes	7,647.00	
Interest- Late tax	1,275.85	4,524.23
Total Debits	1,908,620.25	107,295.64

Credits

Remitted to Treasurer	<u>2015</u>	<u>2014</u>
Property Taxes	1,814,861.58	84,572.43
Land Use Taxes		
Timber Yield Taxes	3,940.49	
 Interest [Includes Lien conversion]	 1,260.86	 3,976.73
Penalties	15.00	547.50
Excavation Tax	16.32	
Converted to Liens		18,179.41

Abatements Made

Property Taxes	559.58	19.57
Land Use Change Taxes		
Timber Yield Taxes		
Current Levy Deeded		

Uncollected Taxes End of Year

Property Taxes 87,966.42
Land Use Change Taxes
Timber Yield Taxes

Property Tax Credit Balance

Total Credits 1,908,620.25 107,295.64

Debits

	<u>2014</u>	<u>2013</u>	<u>2012</u>
Unredeemed Liens Beginning of FY		24,174.10	31,701.68
Liens Executed During FY	19,874.47		
Interest & Costs Collected	224.38	1,861.05	8,171.09
.			
Total Lien Debits	20,098.85	26,035.15	39,872.77

Credits

	<u>2014</u>	<u>2013</u>	<u>2012</u>
Remitted To Treasurer			
Redemptions	3,888.10	9,655.05	16,854.37
Interest & Costs Collected	224.38	1,861.05	8,171.09
Liens Deeded to Municipality			
Unredeemed Liens End of FY	15,986.37	14,519.05	14,847.31
Total Lien Credits	20,098.85	26,035.15	39,872.77

All Unpaid Receivables Listed by Warrant

2010	3,109.66
2011	4,536.92
2012	7,119.89
2013	14,519.05
2014	15,986.37
2015 PO 1	20,541.28
2015 PO 2	60,465.26

Total For All Warrants	\$126,278.43
------------------------	--------------

Carolyn C Berglund CTC
Tax Collector

REPORT OF TOWN CLERK
STATEMENT OF TOWN CLERK'S REPORT
FISCAL YEAR ENDING DECEMBER 31, 2015

DEBITS

Motor Vehicle Permits Issued	\$ 156,345.00
Motor Vehicle Permit Fees	1,708.00
Titles	390.00
Dog Licenses	912.50
Dog Penalties	56.00
Vital Statistics	105.00
Zoning & Planning	22.00
Pistol Permits	240.00
Cemeteries	75.00

TOTAL DEBITS	<u>\$ 159,853.50</u>
--------------	----------------------

CREDITS

Motor Vehicle Permits Issued	\$ 156,345.00
Motor Vehicle Permit Fees	1,708.00
Titles	390.00
Dog Licenses	912.50
Dog Penalties	56.00
Vital Statistics	105.00
Zoning & Planning	22.00
Pistol Permits	240.00
Cemeteries	75.00

TOTAL DEBITS	<u>\$ 159,853.50</u>
--------------	----------------------

TOTAL CREDITS	<u>\$ 159,853.50</u>
---------------	----------------------

Respectfully submitted,
Darlene Clark
Town Clerk

Vital Statistics

BIRTHS

<u>DATE</u>	<u>PLACE</u>	<u>NAME</u>	<u>MOTHER/FATHER</u>
02/23/2015	Keene	Ava Grace	Jenna Sheehan
02/25/2015	Keene	Willow Weslyn	Mandi Day/Charles Thresher
04/25/2015	Keene	Clayton William	Jamie & Brian Nowak
04/25/2015	Keene	Landon Matthew	Ashlee Nicholson /Daniel Hurst
08/19/2015	Keene	Porter James	Jenna & Christopher Stromgren
09/09/2015	Peterborough	Cameron Thomas	Jennifer & Ryan Bell
11/22/2015	Keene	Lillian Virginia	Kelly & Joseph Reeves
12/04/2015	Keene	Jake Russell	Jennifer & Kevin Ritter

MARRIAGES

<u>Date of Marriage</u>	<u>Place of Marriage</u>	<u>Name</u>	<u>Residence</u>
05/02/2015	Walpole	Daniel A. DeCoff Kristen M. Profaizer	Holliston. MA Surry, NH
08/22/2015	Bennington	Garrett T. Ball Hanna L. Patnode	Swanzey, NH Surry, NH

DEATHS

<u>Date of Death</u>	<u>Place of Death</u>	<u>Name</u>
01/28/2015	Surry	Marilyn Jarvis
02/13/2015	Jaffrey	Beulah Smith
02/23/2015	Keene	George Davis
03/26/2015	Keene	Peter Palmer
04/29/2015	Surry	Thomas Dutton
07/12/2015	Keene	Kenneth Smith

Town Treasurer's Report for 2015

Income

	Property Taxes	1,903,580.95
	Liens Total	29,780.93
1670	Tax Deeded Property	7,364.49
3185	Timber Taxes	3,940.49
3187	Excavation Tax	16.32
3190	Interest & Penalties	14,339.20
3220	Motor Vehicle Permits	156,345.00
3230	Building Permits	158.20
3290	Other Licenses & Fees	3,613.94
3352	Rooms & Meals Tax	35,585.83
3353	Highway Block Grant	24,069.61
3357	Flood Control Reimbursement	85,364.33
3359	Other Revenue From State	719.94
3401	Income From Departments	457.50
3501	Sale of Town Property	15,135.58
3502	Interest on Investments	474.98
3509	Other Miscellaneous Revenue	777.57
3916	From Trust Funds	21,166.10

Total Income 2,302,890.89

Expenses

	Property Tax Payments Returned	11,155.00
4130	Executive	13,585.80
4140	Election	13,986.58
4150.1	Treasurer	6,349.19
4150.2	Tax Collector	9,379.10
4152	Reval Total	11,576.64
4153	Legal Total	7,050.91
4155	Personnel Total	7,646.50
4191	P&Z Total	20.00
4194	Gov Bldg Total	13,481.04
4195	Cemeteries Total	8,013.02
4196	Insurance Total	9,384.00
4210	Police Dept Total	425.65
4215	Ambulance Total	15,130.80
4220	Fire Dept Total	28,710.96
4240	Bldg Inspection Total	200.00
4299	Other Exp Total	11,061.26
4312	Highway Total	145,862.99

Expenses Cont'd

4316	Street Lighting Total	4,491.67
4324	Solid Waste Total	704.00
4415	Health Agency & Hospital	2,721.00
4442	Direct Assistance Total	270.00
4520	Parks & Rec Total	980.17
4550	Library Total	13,768.17
4583	Patriotic Purposes	842.15
4903	Buildings Total	17,000.00
4909	Road Improvements	4,166.10
4915	Capital Reserve Total	173,426.00
4916	Trust Funds Total	4,000.00
4931	County Total	278,482.00
2075	School Total	1,377,106.00

Total Expenses	\$2,190,976.70
----------------	----------------

Summary

Beginning Balance 01/01/2015	884,327.15
Total Income 2014	2,302,890.89
Total Expenses	2,190,976.70
Ending Balance 12/31/2015	996,241.34

Conservation Committee

Balance 01/01/2015	83,849.33
Interest Income	96.86
Expenses	1,340.00
Balance 12/31/2015	82,606.19

Town of Surry
Balance Sheet
As of December 31, 2015

ASSETS

Current Assets Checking/Savings	
1010 - CASH	
1010.1 - BANK CHECKING ACCOUNT	992,251.14
1010.2 - CASH ON HAND	3,990.20
Total 1010 - CASH	<u>996,241.34</u>
Total Checking/Savings	996,241.34
Other Current Assets	
1310 - DUE FROM OTHER FUNDS	82,606.19
1310.1 - CONSERVATION FUND	
1310.2 - CAP RES / EXP TRUST	333,806.61
Total 1310 - DUE FROM OTHER FUNDS	<u>416,412.80</u>
Total Other Current Assets	<u>416,412.80</u>
Total Current Assets	1,412,654.14
Other Assets	
1080 - Taxes Receivable	
1080.1 - Property Taxes Receivable	87,966.42
Total 1080 - Taxes Receivable	<u>87,966.42</u>
1080.6 - Allowance for Uncoll Tax 2015 - 2015	-9,916.42
Total 1080.6 - Allowance for Uncoll Tax	<u>-9,916.42</u>
1110 - Tax Liens Receivable 2010	3,109.66
2011	4,617.76
2012	7,119.89
2013	14,519.05
2014	15,986.37
Total 1110 - Tax Liens Receivable	<u>45,352.73</u>
Total Other Assets	<u>123,402.73</u>
TOTAL ASSETS	<u>1,536,056.87</u>
LIABILITIES & EQUITY	
Liabilities	
Current Liabilities	
Other Current Liabilities	
2075 - Due to School District	792,828.00
2080 - DUE TO OTHER FUNDS	
2080.1 - CONSERVATION	82,606.19
2080.2 - CAP RES / EXP TRUST	333,806.61
Total 2080 - DUE TO OTHER FUNDS	<u>416,412.80</u>
2530.0 - Undesignated Fund Balance	326,816.07
Total Other Current Liabilities	<u>1,536,056.87</u>
Total Current Liabilities	<u>1,536,056.87</u>
Total Liabilities	<u>1,536,056.87</u>
TOTAL LIABILITIES & EQUITY	<u>1,536,056.87</u>

Detail Statement of payments

4130 EXECUTIVE

CHARLES WORKS	1,059.51	
CHESHIRE COUNTY REG OF DEEDS	65.72	
ENGRAVE IT	25.00	
JILL LANE	89.52	
KEENE SENTINEL	667.34	
NH ASSOC OF ASSESSING	20.00	
NH MUNICIPAL ASSOC	950.00	
SILVER DIRECT	750.75	
STAPLES	203.96	
TOWN OF PETERBOROUGH	150.00	
BRUCE SMITH	1,500.00	
ERIC EICHNER	1,500.00	
JILL LANE	5,104.00	
JOHN CROTEAU	<u>1,500.00</u>	
 TOTAL	 13,585.80	 13,585.80

4140 ELECTION ,REG , VITAL STATISTICS

ANGEL CRUZ	55.00
CAROLYN BERGLUND	70.00
CUSHINGS AND SONS	749.00
DARLENE CLARK	1,045.00
DAVID CALLENDER	30.00
DAVID PLASKIEWICZ	120.00
ERIC EICHNER	131.00
KAY LUCUIS	345.00
KEENE SENTINEL	443.36
KIM FISHER	357.53
KRISTAL LORETTE	815.00
MARIE ST ONGE	704.02
MARY FOSHER	35.25
MELISSA CALLENDER	155.00
NANCY CALLENDER	150.00
NH CITY AND TOWN CLERKS	20.00
PAT JACKSON	33.00
PRICE DIGESTS	36.00
SILVER DIRECT	65.00
STAPLES	441.57
STAPLES CREDIT	34.98

STATE OF NH	63.00	
TIME WARNER	726.87	
VIRGINIA CLARK	70.00	
DAELENE CLARK	4,000.00	
ERIC EICHNER	225.00	
KRYSTAL LORETTE	2,000.00	
MARIE ST ONGE	<u>1,066.00</u>	
 TOTAL	 13,986.58	 13,986.58

4150 FINANCIAL ADM

BANK OF AMERICA	47.00	
CAROLYN BERGLUND	151.84	
HARLAND CLARKE	62.66	
INTUIT	755.98	
JOHN BERGLUND	100.00	
KEENE POST OFFICE	98.00	
NH TAX COLLECTORS ASSOS ASSOC	140.00	
NORTH CONWAY GRAND HOTEL	274.00	
POSTMASTER KEENE	343.00	
STAPLES	548.37	
TDBANK	2.19	
US POSTAL	505.25	
CAROLYN BERGLUND	6,200.00	
JOHN BERGLUND	2,000.00	
SHARON SWEENEY	1,500.00	
VIRGINIA CLARK	<u>3,000.00</u>	
 TOTAL	 15,728.29	 15,728.29

4152 REVALUATION

AVITAR	11,576.64	
 TOTAL	 <u>11,576.64</u>	 11,576.64

4153 LEGAL EXPENSE

BRADLEY LAW FIRM	7,050.91	
 TOTAL	 <u>7,051.91</u>	 7,051.91

4155 PERSONNEL ADM

US GOVT	7,646.50	
 TOTAL	 <u>7,646.50</u>	 7,646.50

4191 PLANNING AND ZONING

SOUTHWEST REGIONAL PLANNING	20.00	
TOTAL	<u>20.00</u>	20.00

4194 GEN GOVT BLDG

AMER ELECTRIC	135	
BOB'S FUEL	2,888.99	
BROOKS CONSTRUCTION	1,800.00	
COLD RIVER MATERIALS	156.62	
CUSHINGS AND SONS	2,056.77	
EVERSOURCE	1,650.29	
FAIRPOINT	1,329.27	
GUYETTE FIRE PROTECTION	148.00	
HAMBLET ELECTRICAL	302.86	
HAMSHAW	66.40	
JAY CROTEAU	152.71	
JILL LANE	73.66	
KIM FISHER	280.00	
MDS	216.00	
PECOR PEST CONTROL	195.00	
PSNH	324.28	
ROSS LEGERE	330.39	
STAPLES	119.96	
TIME WARNER	731.88	
VERIZON	<u>522.96</u>	
TOTAL	13,481.04	13,481.04

4195 CEMETERY

COLD RIVER MATERIALS	184.58	
HORSE AND BUGGY	23.95	
TUCKERS	1,951.49	
VIRGINIA CLARK	155	
DURWIN CLARK	994	
VIRGINIA CLARK	<u>4,704.00</u>	
TOTAL	8,013.02	8,013.02

4196 INSURANCE

PRIMEX	<u>9,384.00</u>	
TOTAL	9,384.00	9,384.00

4210 POLICE

FAIRPOINT	226.62
SOVERNET	179.4
US CELLULAR	<u>19.63</u>

TOTAL	425.65	425.65
-------	--------	--------

4215 AMBULANCE

CITY OF KEENE	<u>15,130.80</u>
---------------	------------------

TOTAL	15,130.80	15,130.80
-------	-----------	-----------

4220 FIRE

AEP	861.18
AIRGAS EAST	155.74
BOB'S FUEL	2,076.61
BOUNDTREE MEDICAL	157.50
BROOKS CONSTRUCTION	1,515.00
CHOICE SOLUTIONS	20.52
DURWIN CLARK	144.38
ELM CITY AUTO	751.00
EVERSOURCE	2,124.11
FAIRPOINT	423.40
FH FIREHOUSE SOFTWARE	400.00
FIREMATIC SUPPLY	2,600.50
GA BELL	235.00
GERALF CLARK	32.97
GREENWOOD EMERGENCY VEHICLES	402.98
GUYETTE FIRE PROTECTION	63.00
HAMSHAW LUMBER	10.76
JACK'S TRUE VALUE	22.26
JERR MOREL	744.02
JOHN BERGLUND	173.07
JOSH BROOKS	609.96
KEENE GAS	30.00
KEENE INDUSTRIAL PAPER	54.00
KEENE SENTINEL	11.33
KEN MAYNARD	37.89
LAVIGNE CONST	9,700.00
MATTHEW CLARK	32.97
MILTON CAT	115.37
NH HEALTH OFFICERS ASSOC	35.00
OLD CASTLE ARTHUR WHITCOMB	68.80

PSNH	237.88	
REMED EQUIPMENT	205.00	
ROGER BIENVENU	37.89	
SANEL AUTO PARTS	779.93	
STATE OF NEW HAMPSHIRE	830.00	
STEVES EQUIPMENT	989.47	
SWNH	509.12	
TIME WARNER	726.88	
TIMOTHY GARLAND	32.97	
WENDY BROWN	152.50	
YANKEE SIGN	<u>600.00</u>	

TOTAL	28,710.96	28,710.96
-------	-----------	-----------

4240 BLDG INSPECTION

STEVE GOLDSMITH	<u>200.00</u>	
-----------------	---------------	--

TOTAL	200.00	200.00
-------	--------	--------

4290 EMER MGT	0	0
----------------------	---	---

4299 OTHER(COMMUNICATION)

STATE OF NEW HAMPSHIRE	195.26	
SWNH/MUTUAL AID	<u>10,866.00</u>	

TOTAL	11,061.26	11,061.26
-------	-----------	-----------

4312 HIGHWAY

BB CHAIN	588.00	
BDM SWEEPER	1,250.00	
BOB'S FUEL	5,423.16	
BRETWOOD GOLF COURSE	4,924.00	
BROOK'S CONSTRUCTION	4,232.50	
BROX	17,641.12	
CARGILL	28,858.02	
CARROLL CONCRETE	1,200.00	
CHAPPEL TRACTOR	1,825.89	
CHEEVER TIRE	1,412.50	
COLD RIVER MATERIALS	3,825.31	
DARTMOUTH HITCHCOCK	129.00	
DURWIN CLARK	273.60	
EVERSOURCE	1,357.86	
FAIRFIELD LLC	942.10	
FAIRPOINT	398.28	

FASTENAL	230.98	
GUYETTE FIRE PROTECTION	60.00	
HORSE AND BUGGY	39.00	
JACK'S TRUE VALUE	107.47	
JOHN DAVIS	2,650.00	
JORDAN EQUIPMENT	1,653.44	
LAVALLEY SUPPLY	1,596.00	
MDS	375.00	
MONADNOCK DISPOSAL	51.00	
NH PUBLIC WORKS MUTUAL AID	25.00	
PATRIO FREIGHTLINER	6,518.67	
PSNH	281.42	
SANEL AUTO PARTS	599.30	
STAPLES	69.99	
STATE OF NEW HAMPSHIRE	100.00	
STEVE'S EQUIPMENT	40.00	
TUCKER'S EQUIPMENT	55.00	
VIRGINIA CLARK	78.12	
DURWIN CLARK	48,967.51	
JOHN DAVIS	<u>8,083.75</u>	

TOTAL	145,862.99	145,862.99
-------	------------	------------

4316 STREET LIGHTING

EVERSOURCE	4,367.71	
LIBERTY UTILITIES	<u>123.96</u>	

TOTAL	4,491.67	4,491.67
-------	----------	----------

4324 SOLID WASTE

CITY OF KEENE	<u>704.00</u>	
---------------	---------------	--

TOTAL	704.00	704.00
-------	--------	--------

4414 PEST CONTROL

0	0
---	---

4415 HEALTH AGENCY

HOME HEALTH CARE	854.00	
MONADNOCK FAMILY SERVICES	915.00	
SOUTHWESTERN COMMUNITY SERVICES	351.00	
THE COMMUNITY KITCHEN	<u>601.00</u>	

TOTAL	2,721.00	2,721.00
-------	----------	----------

4442 DIRECT ASSISTANCE

RESIDENT RENT ASSISTANCE	<u>270.00</u>	
--------------------------	---------------	--

TOTAL	270.00	270.00
-------	--------	--------

4520 PARKS AND RECREATION

BULLDOG SPORTS	21.00	
----------------	-------	--

KIM FISHER	485.37	
------------	--------	--

MELISSA YOUNG	348.80	
---------------	--------	--

WINCHESTER TOWN BAND	<u>125.00</u>	
----------------------	---------------	--

TOTAL	980.17	980.17
-------	--------	--------

4550 LIBRARY

AQUILLA GORTON	210	
----------------	-----	--

BROOKS CONSTRUCTION	960	
---------------------	-----	--

COLD RIVER MATERIALS	228.74	
----------------------	--------	--

EVERSOURCE	431.09	
------------	--------	--

FAIRPOINT	421.1	
-----------	-------	--

GUYETTE FIRE PROTECTION	107	
-------------------------	-----	--

HORSE AND BUGGY FEED	126.5	
----------------------	-------	--

JILL LANE	29.92	
-----------	-------	--

MICHELLE THORNTON	100	
-------------------	-----	--

PINNEY PLUMBING AND HEATING	132.56	
-----------------------------	--------	--

PSNH	70.43	
------	-------	--

RYMES	2760.16	
-------	---------	--

TOADSTOOL BOOKSHOP	345.67	
--------------------	--------	--

WE BROWN	375	
----------	-----	--

CAROLYN LOCKE	<u>7,470.00</u>	
---------------	-----------------	--

TOTAL	13,768.17	13,768.17
-------	-----------	-----------

4583 PATRIOTIC PURPOSES

CURRY PRINTING	282.15	
----------------	--------	--

GILSUM GARDENS	420.00	
----------------	--------	--

DURWIN CLARK	70.00	
--------------	-------	--

VIRGINIA CLARK	70.00	
----------------	-------	--

TOTAL	842.15	842.15
-------	--------	--------

4619 CONSERVATION	-	0
--------------------------	---	---

4903 BUILDINGSWILLIAMS CONSTRUCTION 17,000.00

TOTAL 17,000.00 17,000.00

4909 ROAD IMPROVEMENTSGRAZ ENGINEERING 4,166.10

TOTAL 4,166.10 4,166.10

4915 TO CAPITOL RESERVE FUNDSTRUSTEE OF TRUST FUNDS 173,426.00

TOTAL 173,426.00 173,426.00

4916 TO TRUST FUNDSTRUSTEE OF TRUST FUNDS 4,000.00

TOTAL 4,000.00 4,000.00

4931 TO COUNTYCHESHIRE COUNTY 278,482.00

TOTAL 278,482.00 278,482.00

4933 TO SCHOOL DISTRICTSURREY SCHOOL DISTRICT 1,377,106.00TOTAL 1,377,106.00 1,377,106.00

TOTAL EXPENSE 2,179,822.70 2,179,822.70

Report of the Trust Funds of the Town of Surry - For Year Ending 12-31-2015

Cemetery Trust Funds							Income				
Principal											Grand Total Principal & Income End of Year
Date Created	Name of Trust Fund	How Invested	Principal Balance Beg. Of Year	New Funds Created /	Gains or Losses	Ending Principal Balance	Income Balance Beg. of Year	Income During Year	Expended During Year	Income Balance End of Year	
3/19/1904	Hayward, Mary	CTC	200.00		7.12	207.12	1,653.91	35.35	17.25	1,672.01	1,879.12
11/21/1906	Aldrich, Sarah	CTC	100.00		3.56	103.56	493.91	11.35	5.54	499.72	603.28
2/28/1919	Reed, Charles	CTC	100.00		3.56	103.56	235.39	6.44	3.14	238.69	342.25
4/28/1919	Streeter, Hattie	CTC	100.00		3.56	103.56	219.35	6.13	2.99	222.49	326.05
5/7/1921	Benton, Abijah	CTC	50.00		1.78	51.78	85.79	2.61	1.28	87.13	138.91
3/23/1927	Britton-Jenks	CTC	200.00		7.12	207.12	1,061.09	24.09	11.76	1,073.42	1,280.53
3/26/1929	Joslin, Mary A.	CTC	100.00		3.56	103.56	127.79	4.39	5.64	126.54	230.10
7/31/1929	Field, Francis	CTC	100.00		3.56	103.56	357.00	8.75	4.27	361.48	465.04
11/16/1929	Nesmith, Frank E.	CTC	150.00		5.34	155.34	496.18	12.37	6.04	502.52	657.85
3/31/1930	Wilcox, Helen J.	CTC	100.00		3.56	103.56	261.80	6.94	3.39	265.35	368.91
6/3/1931	Vincellette, A. E.	CTC	100.00		3.56	103.56	208.96	5.94	2.90	212.00	315.55
9/2/1931	Britton, Bradley	CTC	100.00		3.56	103.56	222.37	6.19	3.02	225.54	329.10
8/2/1933	Blake, Lizzie N.	CTC	50.00		1.78	51.78	85.79	2.61	1.28	87.13	138.91
8/2/1933	Darling, Charles W.	CTC	100.00		3.56	103.56	225.39	6.25	3.05	228.59	332.14
2/2/1934	Carter, J.D. & S.I.	CTC	150.00		5.34	155.34	354.33	9.68	4.72	359.28	514.62
5/24/1934	Scripture, Walter R.	CTC	100.00		3.56	103.56	239.52	6.52	3.18	242.86	346.41
3/1/1937	Mansfield, Willard	CTC	100.00		3.56	103.56	210.80	5.97	2.91	213.86	317.41
1/26/1939	Britton, George B.	CTC	100.00		3.56	103.56	193.96	5.65	2.76	196.86	300.41
1/26/1939	Porter, Dr. William	CTC	100.00		3.56	103.56	224.68	6.23	3.04	227.87	331.43
3/29/1939	Britton, Charles H.	CTC	100.00		3.56	103.56	184.21	5.47	2.67	187.01	290.57
3/29/1939	Perkins, Charles	CTC	200.00		7.12	207.12	814.46	19.40	9.47	824.40	1,031.51
3/29/1939	Perkins, William	CTC	200.00		7.12	207.12	708.53	17.39	8.49	717.43	924.55
6/13/1939	Allen, John H.	CTC	100.00		3.56	103.56	196.55	5.70	2.78	199.47	303.03
12/29/1939	Ellis, Frank E.	CTC	200.00		7.12	207.12	938.66	21.76	10.62	949.80	1,156.91
2/29/1940	Britton, Wilton	CTC	500.00		17.79	517.79	1,829.10	44.57	25.25	1,848.42	2,366.20
6/24/1940	Randall, George H.	CTC	100.00		3.56	103.56	227.14	6.28	3.07	230.35	333.91
1/15/1941	Conley, John W.	CTC	50.00		1.78	51.78	85.79	2.61	1.28	87.13	138.91
5/28/1941	Wright-Garvin	CTC	500.00		17.79	517.79	2,190.08	51.43	35.60	2,205.91	2,723.69
7/30/1942	Carpenter-Britton	CTC	200.00		7.12	207.12	881.92	20.68	10.10	892.51	1,099.63
1/14/1944	Kingsbury, Edward A.	CTC	125.00		4.45	129.45	328.60	8.70	4.25	333.05	462.50
12/15/1944	Townsend, Beatrice	CTC	100.00		3.56	103.56	200.64	5.78	2.82	203.60	307.15
3/22/1945	Carpenter, Fred A.	CTC	100.00		3.56	103.56	184.05	5.46	2.67	186.85	290.40
2/3/1947	Northway, Thomas H.	CTC	200.00		7.12	207.12	559.45	14.56	10.61	563.40	770.51
10/20/1947	French, Margaret P.	CTC	150.00		5.34	155.34	441.40	11.33	5.53	447.21	602.54
4/15/1949	Wilder, Sidney J.	CTC	200.00		7.12	207.12	888.76	20.81	10.16	899.42	1,106.54
7/14/1952	Marshall, Fred B.	CTC	200.00		7.12	207.12	714.57	17.51	8.54	723.54	930.65

12/15/1955	Ellis, Emma A. W.	CTC	100.00	3.56	103.56	223.53	6.21	3.03	226.71	330.27
2/12/1958	Carpenter-Conley	CTC	150.00	5.34	155.34	470.03	11.88	5.80	476.11	631.45
2/6/1959	Putnam, P. & C.	CTC	100.00	3.56	103.56	238.76	6.50	3.17	242.09	345.65
4/4/1962	Steele, Ralph & Hattie	CTC	150.00	5.34	155.34	157.48	5.94	2.90	160.52	315.86
4/17/1962	Carpenter, Fred & Nellie	CTC	450.00	16.01	466.01	1,334.61	34.20	16.69	1,352.12	1,818.13
9/19/1962	Carpenter, John	CTC	200.00	7.12	207.12	732.65	17.85	8.71	741.79	948.90
6/27/1963	Stillings, James & Grace	CTC	150.00	5.34	155.34	400.49	10.56	5.15	405.89	561.23
12/10/1964	Malcolm, William S.	CTC	250.00	8.89	258.89	55.41	5.97	2.91	58.47	317.36
2/26/1965	Crawford, Martha	CTC	150.00	5.34	155.34	443.45	11.37	5.55	449.28	604.61
5/11/1966	Davis & Brown	CTC	200.00	7.12	207.12	518.55	13.78	6.73	525.60	732.72
1/10/1969	Crain, Herbert & Gertrude	CTC	200.00	7.12	207.12	576.78	14.89	7.27	584.41	791.52
1/10/1969	Crain, Robert & Ida	CTC	200.00	7.12	207.12	571.30	14.78	7.22	578.87	785.98
6/29/1970	Malcolm, David M.	CTC	250.00	8.89	258.89	740.69	18.99	9.27	750.41	1,009.30
6/29/1970	Wilder, Daniel	CTC	200.00	7.12	207.12	571.23	14.78	7.22	578.80	785.92
3/13/1973	Ball, Victoria & Ernest	CTC	200.00	7.12	207.12	504.92	13.52	6.60	511.85	718.96
4/10/1973	Curtis, Herman & Hazel	CTC	200.00	7.12	207.12	521.50	13.84	6.75	528.58	735.70
7/31/1973	Corr, Kay Wood	CTC	200.00	7.12	207.12	546.98	14.32	6.99	554.31	761.43
8/3/1978	Carpenter, MaryD	CTC	1,000.00	35.58	1,035.58	101.73	21.60	10.54	112.79	1,148.36
8/29/1978	Carpenter, Hall	CTC	500.00	17.79	517.79	1,071.76	30.19	14.73	1,087.21	1,605.00
2/16/1979	Boudrieau, Albert	CTC	200.00	7.12	207.12	357.48	10.72	5.23	362.97	570.09
3/14/1980	Tenney, Merton	CTC	200.00	7.12	207.12	338.28	10.36	5.06	343.59	550.70
4/16/1981	Titcomb, O. & M.	CTC	200.00	7.12	207.12	337.23	10.34	5.05	342.52	549.63
8/24/1982	Clark, Clifford & Ina	CTC	200.00	7.12	207.12	315.99	9.94	4.85	321.08	528.19
2/25/1983	Clark, Grover & Dora	CTC	200.00	7.12	207.12	126.78	6.34	10.10	123.03	330.14
5/16/1985	Stillings, William	CTC	200.00	7.12	207.12	183.45	7.42	3.62	187.25	394.36
6/10/1986	Wilder, Clinton & Marjorie	CTC	200.00	7.12	207.12	159.59	6.96	3.40	163.15	370.27
11/8/1988	Smith, Kenneth & Beulah	CTC	200.00	7.12	207.12	80.60	5.46	6.17	79.89	287.01
5/27/1989	White, Lewis & Helen	CTC	200.00	7.12	207.12	73.73	5.33	2.60	76.46	283.57
7/11/1989	Bolster, Robert L	CTC	1,000.00	35.58	1,035.58	366.10	26.62	12.99	379.73	1,415.31
12/18/1989	Capron, Everett & Louise	CTC	200.00	7.12	207.12	68.75	5.24	2.56	71.43	278.55
12/18/1989	Capron, Everett & Susan	CTC	200.00	7.12	207.12	68.75	5.24	2.56	71.43	278.55
12/18/1989	Hackett, L. & D.	CTC	200.00	7.12	207.12	68.75	5.24	2.56	71.43	278.55
12/18/1989	Reney, Wallace & Carole	CTC	200.00	7.12	207.12	68.75	5.24	2.56	71.43	278.55
12/28/1992	Britton, Floyd E.	CTC	5,512.08	196.10	5,708.18	-255.74	103.56	50.54	-202.72	5,505.46
12/31/1995	Buntlin, L.	CTC	200.00	7.12	207.12	23.95	4.39	2.14	26.20	233.31
11/5/1996	Frink, Calvin & Ruth	CTC	400.00	14.23	414.23	38.83	8.60	4.20	43.23	457.46
6/2/1997	Willson, Carroll A.	CTC	250.00	8.89	258.89	22.71	5.35	2.61	25.44	284.34
6/9/1997	Carey, Oren & Mary	CTC	250.00	8.89	258.89	22.71	5.35	2.61	25.44	284.34
11/16/1999	Perry, John C.	CTC	8,725.50	310.43	9,035.93	-404.84	163.93	80.01	-320.91	8,715.01
1/21/1999	Wilbur, Denman & Dorothy	CTC	200.00	7.12	207.12	6.92	4.07	1.98	9.00	216.12
5/15/2000	Primrose, Rodney & Avis	CTC	200.00	7.12	207.12	0.23	3.94	1.92	2.25	209.37
2/26/2007	Dyer, J.T.	CTC	500.00	17.79	517.79	-23.20	9.39	4.58	-18.39	499.40
2/26/2007	Winter Edward & Sandra	CTC	765.00	27.22	792.22	-35.49	14.37	7.01	-28.14	764.08
2/26/2007	Williams & Martineau	CTC	765.00	27.22	792.22	-35.49	14.37	7.01	-28.14	764.08

12/30/2008	Kelley, Arthur	CTC	112.50		4.00	116.50	-5.22	2.11	1.03	-4.14	112.36
12/30/2008	LaFave, Shawn	CTC	112.50		4.00	116.50	-5.22	2.11	1.03	-4.14	112.36
12/30/2008	Everett, Robert & Caroline	CTC	225.00		8.00	233.00	-10.43	4.23	2.06	-8.27	224.73
12/30/2008	Callender, David & Nancy	CTC	225.00		8.00	233.00	-10.43	4.23	2.06	-8.27	224.73
8/10/2015	Dutton, Thomas	CTC	0.00	225.00	0.00	225.00	0.00	4.27	2.09	2.19	227.19
Total Cemetery Funds			32,217.58	225.00	1,146.20	33,588.78	30,057.28	1,208.83	621.48	30,644.63	64,233.41

<i>General Trust Funds</i>							<i>Income</i>				
<i>Date Created</i>	<i>Name of Trust Fund</i>	<i>How Invested</i>	<i>Principal Balance Beg. Of Year</i>	<i>New Funds Created / Adjust</i>	<i>Gains or Losses</i>	<i>Ending Principal Balance</i>	<i>Income Balance beg. of Year</i>	<i>Income During Year</i>	<i>Expended During Year</i>	<i>Income Balance End of Year</i>	<i>Grand Total Principal & Income End of Year</i>
10/5/1920	Wright, Marietta	NH-PDIP	5,000.00			5,000.00	0.13	3.37		3.50	5,003.50
6/13/1975	Steele, Ralph	NH-PDIP	5,608.97			5,608.97	0.41	3.80		4.21	5,613.18
4/5/1999	Joslin-Carpenter Trusts	NH-PDIP	500.00			500.00	0.50	0.34		0.84	500.84
3/11/1890	Wilder, Sumner	NH-PDIP	200.00			200.00	0.11	0.13		0.24	200.24
4/1/1930	Reed Free Library	NH-PDIP	4,000.00			4,000.00	0.00	2.70		2.70	4,002.70
2/21/1901	Joslin, Mary & Edward	NH-PDIP	13,367.00			13,367.00	6.76	9.04		15.80	13,382.80
2/21/1901	Joslin, Mary & Edward	SBW					1,695.34	0.00		1,695.34	1,695.34
8/19/1988	Gerow, Charlotte	NH-PDIP					9,515.08	6.43		9,521.51	9,521.51
9/10/2008	Town Hall Maintenance Fund	NH-PDIP					17,137.18	0.96	17,000.00	138.14	138.14
7/15/2015	Town Hall Improvement Fund	NH-PDIP		15,000.00		15,000.00	0.00	10.12	0.00	10.12	15,010.12
7/15/2015	Road Improvement Fund	NH-PDIP		123,426.00		123,426.00	0.00	82.83	4,166.10	-4,083.27	119,342.73
12/29/2015	Kenneth W Smith Trust Fund	NH-PDIP		1,000.00		1,000.00	0.00	0.00	0.00	0.00	1,000.00
Total General Funds											175,411.10

<i>School Trust Funds</i>							<i>Income</i>				
<i>Date Created</i>	<i>Name of Trust Fund</i>	<i>How Invested</i>	<i>Principal Balance Beg. Of Year</i>	<i>New Funds Created / Adjust</i>	<i>Cash Gains or Losses on Securities</i>	<i>Ending Principal Balance</i>	<i>Income Balance beg. of Year</i>	<i>Income During Year</i>	<i>Expended During Year</i>	<i>Income Balance End of Year</i>	<i>Grand Total Principal & Income End of Year</i>
3/5/2010	Special Ed & Tuition	CTC	221,156.99	30,000.00	3,142.56	254,299.55	2,571.08	5,838.44	2,304.45	6,105.07	260,404.62
3/5/2010	Surry School Bldg Fund	CTC	90,470.55	-30,000.00	1,283.90	61,754.45	999.18	1,649.22	679.78	1,968.62	63,723.07
Total School Funds											324,127.69

<i>Capital Reserve</i>							<i>Income</i>				
<i>Principal</i>											
<i>Date Created</i>	<i>Name of Trust Fund</i>	<i>How Invested</i>	<i>Principal Balance Beg. Of Year</i>	<i>New Funds Created / Adjust</i>	<i>Gains or Losses</i>	<i>Ending Principal Balance</i>	<i>Income Balance Beg. of Year</i>	<i>Income During Year</i>	<i>Expended During Year</i>	<i>Income Balance End of Year</i>	<i>Grand Total Principal & Income End of Year</i>
12/31/1992	Highway Equipment	NH-PDIP	88,535.00	10,000.00		98,535.00	3,308.18	75.08	0.00	3,383.26	101,918.26
12/31/2001	Property Revaluation	NH-PDIP	15,000.00	5,000.00		20,000.00	308.98	13.76	0.00	322.74	20,322.74
9/7/2011	Fire Truck Cap Res	NH-PDIP	30,000.00	20,000.00		50,000.00	12.98	35.89	0.00	48.87	50,048.87
9/7/2011	Financial Audit Exp.	NH-PDIP	12,000.00	3,000.00		15,000.00	7.21	10.13	0.00	17.34	15,017.34
8/29/2013	Police Cruiser	NH-PDIP	10,000.00			10,000.00	0.30	6.76	0.00	7.06	10,007.06
8/25/2014	250th Anniversary	NH-PDIP	1,000.00	1,000.00		2,000.00	0.00	1.35	0.00	1.35	2,001.35
Total Capital Reserves:											199,315.62
Grand Total All Funds:											763,087.82

Expended During the Year - Detail

Cemetery Funds - Management Fee	589.98 *
Cemetery Funds - Memorial Day Flowers	31.50
Town Hall Maint. - Window Repair	17,000.00
Road Improvement	4,166.10
Special Ed and Tuition - Mgmt. Fee	2,304.45 *
Special Ed and Tuition - Correction	30,000.00
Surry School Bldg. - Correction	-30,000.00
Surry School Bldg. - Mgmt. Fee	679.78 *
	<hr/> 24,771.81

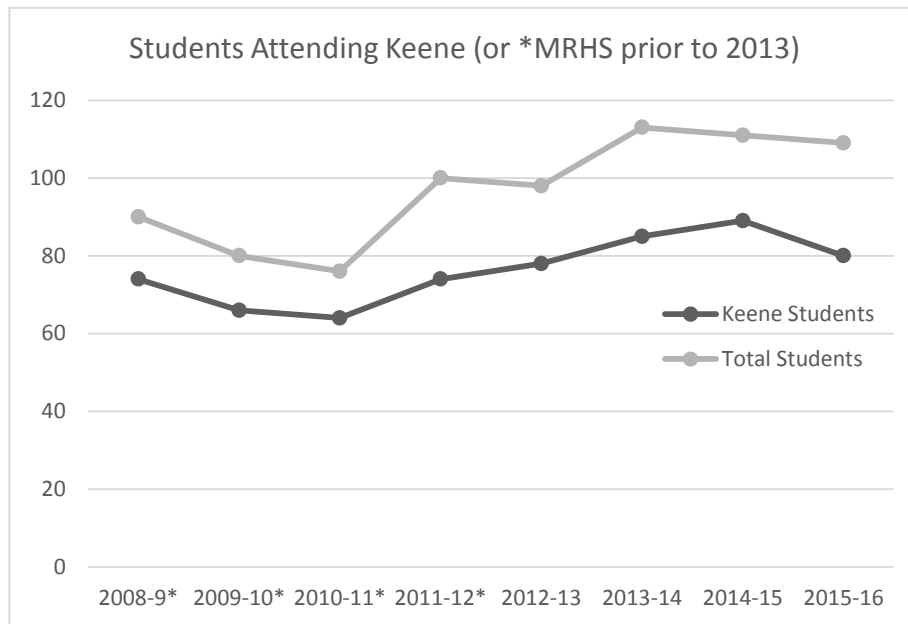
* Management Fees were deducted from the Income

March 2016 Annual Report of the Surry School District Officers

The Annual Surry School District Business Meeting will be on Thursday, March 17, 2016, 7:00 pm at the Surry Town Hall. Copies of the Warrant Articles and the Budget will be posted and also available on the Surry website.

This year is the eighth year for the Surry children to be enrolled in the Keene Public Schools. Parents have reported that Surry students are continuing to do well there. Board members met with Keene Superintendent Robert Malay and Keene Board Chair Ed Murdough, who are pleased to be serving Surry children. High School Principal Jim Logan and Assistant Superintendent Dan Black brought us data to show that Surry students are progressing academically and developmentally at or above grade level. There are 80 Surry students attending schools in Keene. Ten Surry students are tuitioned privately, 3 are home schooled, and 16 attend one of the charter schools. This reflects a 5% increase in the number of students attending schools other than Keene, which is a trend seen among Keene families as well. Thank you to all in town who have been so helpful to the Board in keeping an accurate census of Surry's children.

Again this year, more families with preschool and school age children are moving to, or building in, Surry. During the current and previous academic years, there have been 25-30 students moving in or out. We anticipate this trend to continue as there are several houses for sale, a number of building lots available, and quite a few rental homes in Surry. The graph below illustrates the trend.



One of the Surry School Board's primary roles is to serve the educational needs of Surry children. If you have a question or concern about your child's education, development or services, we welcome you to meet with us. The other primary School Board's role is to be a careful steward of taxpayer funds. Audit by Vachone Clukay (CPA) Company found the Surry School District's accounts to be in order for the year ended June 30, 2015. Surry School District, SAU 91, is administered by Superintendent Kenneth Dassau with business services provided by Brian Gallagher. The Board has contracted directly with Dr. Dassau and Mr. Gallagher. Joining SAU 29 is not presently an option for SSD. We have requested to enter into a contract with Keene for our preschool special needs students, and are awaiting response.

This year was Keene's first year of a transition from five elementary schools to four, done to equalize classroom sizes and become more cost efficient. Twenty-seven Surry elementary students now attend Wheelock School. Seven fifth graders and their two siblings have chosen to stay at Jonathan Daniels until it closes in June 2016. (Nine children who had variances to attend Symonds were allowed to stay there.) We have heard good feedback from parents about Wheelock School. Gwen Mitchell, Wheelock Principal, is excited to have Surry children attend, and will bring in additional resources if class sizes go above the ideal of 24 students. With transportation needed to two elementary schools, the board worked with the bus company to determine the shortest bus ride for the children. This necessitated changing some bus stops.

Families planning changes wherein their children will attend school are encouraged to contact the School Board ahead of time to help facilitate the transition for student and family.

According to the building inspection done by Patrick Richardson a couple of years ago, the building is mostly in good shape. The remaining need he pointed out is to address the lack of insulation. Anyone who would like to help with this work is encouraged to contact a Board member. The building passed its annual fire and health and safety inspections.

Due to safety concerns, additional signs have been placed on the school driveway to remind Charter School parents to proceed with caution. According to the deed donating land for the school, the school driveway is a right of way, and not a town road. The Board requests that drivers use Crane Road to access the village.

Surry residents, the Board sincerely appreciates the support you have shown us. We welcome your input at our meetings. We meet the third Monday of the month at 7:00 at the Surry School building. Phone or email contact information is posted on front door of the school and on the school bulletin board at the Town Hall.

Nancy Callender, Moderator
Tim Peloquin, Chair
Caroll Lothrop, Vice Chair

Bonny LaRocca, Secretary
Becky Russo, Treasurer
Helen Smith, Clerk

Frank Buffum, Member
John Davis, Member

Treasurer's Report Reed Free Library 2015

JAN. 1, 2015

CASH ON HAND

Checking 3,124.82

Savings 13,473.99

INVESTMENTS

CDs 18,400.00

E I Dupont 13,309.20

TOTAL 48,308.01

REVENUE

Interest 127.43

Dividends 330.48

Donations 126.00

Fines 47.10

Misc. 0.50

TOTAL REVENUES 631.51+

EXPENSES

Supplies 11.25

Activities 18.65

Books 144.88

Maintenance 1,611.10

Gifts 75.00

TOTAL EXPENSES 1,864.88-

ASSET VALUE CHANGE

E I Dupont/Chemours* 1,131.84

TOTAL VALUE CHANGE 1,131.84-

TOTAL 45,942.80

Dec. 31, 2015

CASH ON HAND

Checking 3,155.86

Savings 12,209.58

INVESTMENTS

CDs 18,400.00

E I Dupont 11,984.40

Chemours 192.96

TOTAL 45,942.80

*As a spin-off distribution from E I Dupont, the Reed Free Library received 36 shares of Chemours stock on June 23, 2015.

Respectfully submitted

Gareth Williams

Surry Planning Board 2015 Year in Review

January:

No regular meeting held.

February:

Received State Septic Approval for Gary Gray, 187 Farm Road.

Review of letter from the Surry Conservation Commission regarding renewal for a dredge and fill permit request from Barbara Patnode being submitted to the NHDES.

March:

No regular meeting held.

April:

Peter Morin and Laura Barrett have been appointed to the Planning Board.

John Trubiano inquired about subdivision requirements for a lot that he may purchase. He was referred to the Town Clerk for a copy of Surry's Subdivision Regulations.

Nancy Balla inquired about a lot line adjustment. She was also referred to the Town Clerk for a copy of Surry's Subdivision Regulations.

May:

No regular meeting held, no quorum present.

June:

No regular meeting held, no quorum present.

July:

Election of Officers: Peter Bissell, chairman; Laura Barrett, secretary.

Barbara Patnode requested a Voluntary Merger of two lots in the Cider Mill Lane Subdivision as required by the NHDES in conjunction with an extension of an Alteration of Terrain Permit. The Voluntary Merger was approved.

Bruce Smith called attention to confusing language in the Driveway Regulations. The Planning Board voted to clarify the Driveway Regulations Article V Design Standards Section A Driveway Cuts on Town Roads #8 by replacing the phrase "without a culvert" with the phrase "with or without a culvert."

Bruce Smith called attention to the omission of allowing any childcare facility to provide care for 7-12 children under the Surry Zoning Ordinance. The Planning Board voted to alter the definition of Child Care Center under the Surry Zoning Ordinance Article II Definitions F.(1.) by omitting the phrase "to 13 or more children" thereby requiring no minimum number of children to be provided care at a Child Care Center.

Bruce Smith expressed concern about sand, loam, stone and gravel storage in town and suggested an amendment to the Surry Zoning Ordinance to be called Earth Processing Regulation. No action was taken.

The Selectmen would like to convey a small tract of land on the east side of Route 12-A and the north side of Joslin Road. No deed to this parcel has been found. More research into the ownership of this parcel was suggested.

Mail was received from the NH Division of Historical Resources regarding work being done on power lines located west of Route 12-A and northwest of the Village.

August:

The board revisited the Earth Processing Regulation that was suggested by Bruce Smith at the July meeting. After much discussion the board voted to decline to take action on this proposal. Pete Bissell reported on a conference call with the National Flood Insurance Program. There is very little building in Surry in identified flood prone areas. Future building in flood prone areas should be monitored.

September:

Frank Conroy and John Trubiano plan to present a proposal for a minor subdivision on Farm Road. When their application is complete we will schedule a public hearing.

Mail: Received a septic system design for property of Barbara Massicotte and an approvals for construction of septic systems at 60 Mine Ledge Road and 975 Old Walpole Road.

October:

Mail: Septic system permits received for 31 Hayward Drive and 21 Carpenter Road.

November:

Mail: Received a copy of a letter from the New Hampshire Division of Historical Resources stating that there are no properties of archaeological significance within the area of work by National Grid on power lines in Surry.

December:

A proposal for a subdivision by Frank Conroy, John Trubiano and John B. Trubiano was presented and accepted with a hearing and formal submission date to be set for the January meeting.

Public hearing dates for the proposed changes to the Driveway Regulation and to the Zoning Ordinance were set for January 18. The regular meeting of the Planning Board for January 2016 will be changed to January 18 to accommodate the hearing dates.

Nancy and Tom Best appeared for guidance from the Planning Board regarding making their home on Village Road a duplex. The Surry Zoning Ordinance Article V. Table of Use Regulation states that a Duplex Dwelling/Accessory Dwelling Unit is a permitted use in the Village Residential Zone. The Site Plan Review Regulation Section III Applicability states that single family and owner occupied two-family dwellings are excluded from Site Plan Review. Based on those regulations the board determined that the proposal to create a duplex dwelling is allowed under the Zoning Ordinance and does not require Site Plan Review.

An email from Barbara Patnode indicated that the developer is ready to begin road construction for Phase II of the Cider Mill Lane Subdivision. The new road will connect Mason Drive with the Old Walpole Road.

Respectfully Submitted,
Laura Barrett
Surry Planning Board Secretary

Surry Conservation Commission

March 2016 Annual Report to the Town

The annual Graf Forest hike on Surry Old Home Day was attended by an enthusiastic group of residents and led by a staff member of the Monadnock Conservancy. This is a great hike for families. Children of all ages are encouraged to scamper around the forest finding interesting natural things to share with us less-observant adults. There is always something new to learn and see.

The first stage of logging (about 25 acres) to implement the Forest Stewardship Plan for the Graf town Forest is complete. It was cut to promote quality young timber growth and provide wildlife habitat. Think “weeding.” The small amount of revenue realized will be used for trail building materials. Conventional logging was the method chosen to preserve the natural look of the forest, to provide bidding opportunity for local loggers and to allow more diverse re-growth. Water bars have been installed in the road and the road has been seeded. The water bars are diverting storm water runoff effectively. Surry Resident and Keene State Professor Jo-Beth Mullins’ students have laid out and flagged two proposed trails. We hope trail building can start this summer or fall.

Several residents have mentioned their dismay that the foot bridge over Merriam Brook (on the trail that follows the west side of the Ashuelot River) was destroyed in the 2012 flood. New bridge plans have been submitted and approved by the Army Corp. Surry snowmobilers are looking for volunteers who would like to help rebuild the bridge. Interested residents are invited to contact the Conservation Commission or the snowmobile club. We anticipate work to happen this year.

The Conservation Commission, working with the NH Department of Environmental Services, the Cheshire County Conservation District, the Army Corp of Engineers, the Ashuelot River Local Advisory Committee, and the Monadnock Conservancy, is committed to preserving and protecting the natural environment, flora and fauna in Surry. The Commission joined the NH Association of Conservation Commissions this year. They have advised that state law provides a clear role for local conservation commissions to participate in environmental law enforcement. The Commission has brought concerns regarding land flooded by beavers and unseeded land-fill stockpiles to the attention of cooperating authorities. The Commission was asked to comment on Wetland and Dredge-and-Fill applications before the NH Department of Environmental Services. Some of our suggestions were incorporated into the requirements for the projects. We also commented on a “tiny house B&B” proposal before the Walpole Planning Board on land abutting Surry that would be accessed only through Surry. It appears that the potential buyer has recognized that this development would best be built somewhere else. Bob Hammond is representing the Commission on the Surry Hazard Mitigation Planning Committee.

If you have any questions about what you can do to preserve your land, soil, water or wildlife resources, the Conservation Commission will be glad to help. The Commission would like to present a public educational meeting for the town. If you have a topic related to the natural world you would like to learn more about, please contact us. If you have a concern about a possible environmental infraction, or want guidance in how to avoid one, please come to one of our meetings. We meet the first Monday of the month, 7:00 PM, at the Surry Town Hall. All are welcome.

John Davis, Chair
Caroll Lothrop, Secretary
Bob Hammond, Member
Ken Maynard, Member

Surry Fire Department

Engineer's Report

Another Quiet year is behind us. We have our fire meetings at the fire station on the second Monday of each month starting at 7pm and we have training every fourth Monday. If there is anyone interested in joining our team, you are welcome to stop by at any of those times. We can use all levels of ability and experience in fire and medical services and we offer training for anyone interested.

As a reminder, a fire permit is required for any outdoor fire unless the ground is covered with snow. Please call Fire Warden John Berglund prior to your burn or contact one of the deputies: Roger Bienvenu, Ken Maynard, Scott Collier, or Durwin Clark.

The Fire Engineers would like to thank the department members and the town residents for their support.

Respectfully Submitted
Fire Engineers, Town of Surry

Durwin Clark – Chief
Tim Bienvenu - Deputy
Joshua Brooks - Deputy

Call Log 2015:

Fire	14
Medical	32
Mutual Aid	7
Motor vehicle accident	6
Public Assist	6
Total calls 2014	56
Total calls 2015	65

NH State Police Report

01/19/2016 09:29

Total CFS by City

13 - ASSIST MOTORIST	1
16- ABANDONED VEHICLE	3
19 – DWI	2
25 - MOTOR VEHICLE ACCIDENT	18
27 - AMBULANCE NEEDED	19
29 - FIRE DEPT. NEEDED	2
30 - ROAD OBSTRUCTION	5
41 - SUSPICIOUS VEHICLE	4
44 - SUSPICIOUS PERSON	3
48 – FIRE	4
52A - BURGLAR ALARM	16
521- BURGLARY IN PROGRESS	1
52P - BURGLARY PAST TENSE	10
58 – THEFT	12
611 – DOMESTIC IN PROGRESS	2
61P - DOMESTIC PAST TENSE	1
66 - SHOTS FIRED	2
70L - LOST PERSON	1
70M - MISSING PERSON	1
71 - FISH + GAME OFC NOTIFIED	4
911HU - 911 HANGUP	8
AN MCMP - ANIMAL COMPLAINT	2
AST - DEPARTMENT ASSIST	5
AUDIT- TROOP-G AUDIT	2
CIVIL- CIVIL STANDBY	2
CIVREQ - CIVIL REQUEST	1
CRIM - CRIMINAL MISCHIEF	3
HAZ • HAZARDOUS OPERATOR	10
NOISE - NOISE COMPLAINT	3
REQ - REQUEST FOR SERVICE	29
SEXOFF - SEX OFFENDER REGI	8
STOP - TRAFFIC STOP	1
SUICIDAL - SUICIDAL SUBJECT	1
SUSPACT - SUSPICIOUS ACTIVITY	2
VIN - VIN VERIFICATION	2
VOR - VEHICLE OFF THE ROAD	5
WLFCHK - WELFARE CHECK	3
Grand Total:	198

Surry Recreation Committee Report 2015

The recreation committee stayed busy this year with three events. The first was Old Home Day, which took place on August 15th. It started off with a hike in the Graf Forest, led by the Conservation Committee. A parade with local children followed. The Keene Cheshiremen Barbershop Chorus sang the national anthem and a few more songs, and we pledged the American flag. After that there was the recognition of Marilyn Jarvis and other Surry residents that passed away since last August. The Winchester Town Band played a wonderful concert under the tent. Games for kids and adults followed in the field behind the church. The library was open, as well as Crescendo Acres' stand with their alpacas. Craig and Kim Fisher took over providing a chicken BBQ lunch, and a cake walk and Bingo followed.

The second event was a haunted house the Friday and Saturday of Halloween weekend. Special thanks to all of the volunteers who made this event a success – the Whittemore family, the Roofs, the Theriaults, Jacob Brown, Inga Green, Mary Holmes, Melanie Young, and all others who volunteered their time and talents. There was a huge increase in audience, with at least 120 people each night. We also provided games, crafts and snacks on Halloween for younger children.

Our last event of the year was caroling in the village on December 23rd. Despite the pouring rain, over 20 singers from the Beth-el Bible Church, residents of Surry, and members of the Keene Middle School Choir came out. The caroling culminated in the town hall with cocoa and cookies.

We would love to have everyone's input as to moving Old Home Day to every other year, in odd years. By doing so, we hope to increase participation. As always, we welcome ideas and help with planning and executing these events.

The Celebration of Surry's 250th year will be held in 2019.

Respectfully submitted,

Melissa Crotto-Young, Kim Fisher, and Melinda Garland
Surry Recreation Committee

Report of Town Auditor

MS-60

NH Department of Revenue Administration
Municipal & Property Division
P.O. Box 487, Concord, NH 03302-0487
(603) 230-5090

REPORT OF LOCALLY ELECTED AUDITOR(S)

RSA 41:31-d

Municipality: SURRY NH Audit Fiscal Year: 2014
Type of Municipality (Town, School or Village District): _____
Mailing Address: 1 MAIN STREET SURRY NH 03431
Phone #: 603 355-1664 Fax #: _____ E-Mail: SELE@TOWNOF.SURRY.COM
Contact: _____ Phone #: _____ E-Mail: _____

Under RSA 41:31-c 1, all municipalities shall annually, or more often as necessary, conduct an audit of the accounts of any officer or agent handling funds of the municipality. Elected auditors conducting such audits shall follow audit procedures outlined in NH Code of Administrative Rules, REV 1904 and REV 1907.

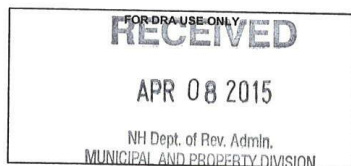
This form shall be used by the locally elected auditor to conduct and report the audit required under RSA 41:31-c and 41:31-d.

In the boxes, indicate date the sections of the form were completed.

2-7-15	Part 1. Financial Records
2-7-15	Part 2. Treasurer
2-7-15	Part 3. Tax Collector
2-7-15	Part 4. Trustees
2-7-15	Part 5. Town Clerk
2-7-15	Part 6. Library

Locally Elected Auditor or Board of Locally Elected Auditors - Please Sign in Ink.
Under penalties of perjury, I declare that I have completed this form and to the best of my belief the information is true, correct and complete.

Date: 3-19-2015
William G. Lee



MS-60
Rev. 03/14

Part 1. General Ledger/Financial Records/ MS-5, MS-25, MS-35**Questions**

- 1 Who maintains the (general ledger) financial records?

JILL LANE SECRETARY/BOOKKEEPER
Name/position

- 2 What software system is used for the general ledger?

(ex. Quickbooks; Excel; Peachtree; BMSI, etc.)

QUICK BOOKS

- 3 Who has access (posting capability) to either the general ledger or the general ledger software? (attach list if necessary)

JILL LANE
Name

SECRETARY/BOOKKEEPER
Title

Name

Title

Name

Title

- 4 Do debits equal credits in the general ledger trial balance?

Yes	No	N/A
<u>X</u>	___	___

- 5 Are balances from the general ledger used to prepare the MS-5, MS-25, or MS-35 report?

<u>X</u>	___	___
----------	-----	-----

- 6 Are the following activities maintained as separate funds in the general ledger (if applicable)?

General Fund

<u>X</u>	___	___
----------	-----	-----

Water activity

<u>X</u>	___	___
----------	-----	-----

Sewer activity

___	___	<u>P/A</u>
-----	-----	------------

Library activity

___	<u>X</u>	___
-----	----------	-----

Trustees of trust funds

___	<u>X</u>	___
-----	----------	-----

School grants

___	<u>X</u>	___
-----	----------	-----

School lunch

___	<u>X</u>	___
-----	----------	-----

Revolving Funds (identify: _____)

___	<u>Y</u>	___
-----	----------	-----

Other (identify: _____)

___	___	<u>X</u>
-----	-----	----------

Other (identify: _____)

___	___	<u>X</u>
-----	-----	----------

Other (identify: _____)

___	___	<u>X</u>
-----	-----	----------

Other (identify: _____)

___	___	<u>Y</u>
-----	-----	----------

	<u>Yes</u>	<u>No</u>	<u>N/A</u>
7 Does the cash balance in the general ledger match the Treasurer's reconciled bank balances?	<u>X</u>	___	___
How often are they reconciled?			
<u>X</u> Monthly			
___ Quarterly			
___ Annually			
8 Is a copy of the Treasurer's monthly bank reconciliation reports provided to the bookkeeper?	<u>X</u>	___	___
9 Does the person who maintains the general ledger also:			
Sign (authorize) checks?	___	<u>X</u>	___
Control unused check stock?	<u>X</u>	___	___
Prepare bank reconciliations?	___	<u>X</u>	___
Handle incoming receipts?	___	<u>X</u>	___
10 Does the general ledger track receivable balances for:			
Property taxes?	<u>X</u>	___	___
Unredeemed taxes?	<u>X</u>	___	___
Water?	___	___	<u>N/A</u>
Sewer?	___	___	<u>N/A</u>
Other (identify): _____	___	___	___
11 Does the general ledger track accounts payable?	<u>X</u>	___	___
12 Are general ledger receivable balances reconciled to the Tax Collector's detail receivable lists (if applicable)?	<u>X</u>	___	___
How often?			
<u>X</u> Monthly			
___ Quarterly			
___ Annually			
13 Does the general ledger system provide budget versus actual expenditure reports?	<u>X</u>	___	___
If yes, to whom are the budget versus actual reports distributed?			
<u>SELECTMAN</u>			
How often? <u>YEARLY</u>			

- | | <u>Yes</u> | <u>No</u> | <u>N/A</u> |
|--|------------------------------|-------------|-------------|
| 14 Are general ledger adjusting journal entries made? | <u>X</u> | <u> </u> | <u> </u> |
| If yes, are they approved by anyone other than the preparer? | <u>X</u> | <u> </u> | <u> </u> |
| Name and title of person who approves: <u>SELECTMAN</u> | | | |
| 15 Are computer back-ups of the general ledger performed? | <u>X</u> | <u> </u> | <u> </u> |
| How often? | | | |
| <u> </u> Daily | | | |
| <u>X</u> Weekly | | | |
| <u> </u> Monthly | | | |
| 16 Are computer back-ups stored off site? | <u>X</u> | <u> </u> | <u> </u> |
| If yes, where? | <u>SELECTMAN BRUCE SMITH</u> | | |

Part 1. General Ledger/ MS-5, MS-25, MS-35 Testing**MS-5, MS-25, or MS-35 Financial Report****Yes No N/A**

- 1 Do the following balances on the year end MS-5, MS-25, or MS-35 report match the general ledger?

General fund revenues	<u>X</u>	___	___
General fund expenditures	<u>X</u>	___	___
General fund balance sheet	<u>X</u>	___	___
Other funds revenues	<u>X</u>	___	___
Other funds expenditures	<u>X</u>	___	___
Other funds balance sheet	<u>X</u>	___	___

If no, explain problems/discrepancies encountered:

General Ledger (and Subsidiary Ledgers)

- 2 Do the year end general ledger cash and investment balances match the Treasurer's bank reconciliations?

X ___ ___

If no, explain problems/discrepancies encountered:

- 3 Do the following year end general ledger receivable balances match the Tax Collector's year end annual MS-61 report (towns only)?

Property taxes	<u>X</u>	___	___
Unredeemed taxes	<u>X</u>	___	___
Water	<u>X</u>	___	___
Sewer	___	___	___
Other (describe: _____)	___	___	<u>X</u>

If no, explain problems/discrepancies encountered:

Observations - Part 1. General Ledger & Financial Records

MS-60
Rev. 10/10

Comments on procedures or areas of weakness:

PROCEDURES PUT IN PLACE IN 2011 ARE WORKING VERY WELL

Recommendations:

MAINTAIN PREVIOUS RECOMMENDATION. WHEN INDEPENDENT AUDITOR DOES THEIR WORK THEY MAY HAVE RECOMMENDATIONS

General ledger section completed by:

[Signature]
AUDITOR

Date: 3-21-15

Part 2. Treasurer/Cash

Questions

Yes No N/A

- 1 Does the Treasurer maintain a cash book to track all receipt and disbursement activity for all cash accounts? X _____
If no, explain: _____

- 2 Does the Treasurer's cash book document the remittances from departments and deposits to the bank? X _____
If no, explain: _____

- 3 Does the Treasurer's cash book document vendor/payroll disbursement manifests (check run) numbers and amounts? X _____
If no, explain: _____

- 4 Do month-end cash book balances match actual bank reconciliation balances? X _____
If no, explain: _____

- 5 Are monthly bank statements as of the last day of the month? X _____
- 6 Are bank reconciliations prepared each month, within a month of the statement date, for each cash account? X _____
If no, explain: _____

- 7 Who prepares bank reconciliations?

JOAN BERGLAND
Name

DEPUTY TOWN TREASURER
Title
- 8 Are monthly bank reconciliations documented, signed, and retained? X _____

- 9 Are monthly bank reconciliations reviewed and signed off by anyone in addition to the preparer? Yes No N/A
X
 If yes, by whom?
WALLACE A RENCY AUDITOR
 Name Title
- 10 Is a copy of the monthly bank reconciliation report provided to the bookkeeper? X
- 11 Who is authorized to transfer money between or out of the municipality's bank accounts?
VIRGINIA CLARK TREASURER
 Name Title
 Name Title
 Name Title
- 12 Who has the authority to sign (authorize) checks?
VIRGINIA CLARK TREASURER
 Name Title
 Name Title
 Name Title
- 13 Do any signature stamps exist? X
 If yes, are they stored in a secure location? X
 Are there procedures in place for its use?
- 14 Is a check signing machine used? X
 If yes, is it locked and the key stored in a secure location? X
 Who has access to the signature stamp or machine? X
- 15 Is a log maintained to track the chronological sequence of all check numbers issued and voided? X
- 16 Who is responsible for making bank deposits? Is there a delegation of authority for each (RSA 41:29, VI)?
VIRGINIA CLARK TREASURER
 Name Title
JOHN BERGLAND DEPUTY TOWN TREASURER
 Name Title
 Name Title

	<u>Yes</u>	<u>No</u>	<u>N/A</u>
17 Are undeposited receipts held in a secure location?	<u>X</u>	___	___
18 Does the Treasurer reconcile total annual Tax Collector receipt remittances (turnovers) to the Tax Collector's records? (if applicable)	<u>X</u>	___	___
Is that documented?	<u>X</u>	___	___
19 Does the Treasurer reconcile total annual Town Clerk receipt remittances (turnovers) to the Town Clerk's records? (towns only)	<u>X</u>	___	___
Is that documented?	<u>X</u>	___	___
20 Does the Treasurer reconcile total annual governing body receipt remittances (turnovers) to their records?	<u>X</u>	___	___
Is that documented?	<u>X</u>	___	___
21 Has the municipality adopted (and annually updated) an investment policy in accordance with RSA 41:9, VII?	<u>X</u>	___	___
22 Document other non-general fund cash accounts maintained by the Treasurer (e.g., conservation commission, police revolving, celebration accounts, etc.)	<u>X</u>	___	___
Account Name	Who authorizes payments?		Reported in
<u>CONSERVATION FUND</u>	<u>SELECTMAN</u>		general fund?
_____	_____		<u>X</u>
_____	_____		___
_____	_____		___

Part 2. Treasurer/Cash Testing**Year End Bank Reconciliations****Yes No N/A**

Obtain year-end documented bank reconciliations and test the following:

- 1 Do "balances per bank" match actual bank statement balances? X
- 2 Do "deposits in transit" appear on the following month's bank statement? X
- If no, explain: _____
- 3 Were "deposits in transit" posted as receipts in the year-end general ledger cash accounts? X
- 4 Do "outstanding checks" match a detail list of actual outstanding checks? X
- 5 Is the last outstanding check posted as a disbursement in the year-end general ledger cash account? X
- 6 Are other reconciling items appropriately documented? X

Explain other reconciling items: _____

Cash Book

- 7 Do year-end balances in the cash book match the actual bank statement reconciliations? X
- 8 Trace two vendor and two payroll disbursement entries in cash book to actual "orders" (manifests) signed by the majority of the governing body (e.g., Board of Selectmen, Village Commissioners, School Board)

	Date of Order	Order Number	Amount	Traced to Approved Order (Manifest)?
Vendor	<u>9-22-14</u>	<u>14690</u>	\$ <u>153.51</u>	<u>yes</u>
Vendor	<u>4-7-14</u>	<u>14311</u>	\$ <u>2797.07</u>	<u>yes</u>
Payroll	<u>11-10-14</u>	<u>14785</u>	\$ <u>651.07</u>	<u>yes</u>
Payroll	<u>3-7-14</u>	<u>17271</u>	\$ <u> </u>	<u>yes</u>

- 9 Trace three deposit entries in cash book to actual bank statement deposits and to corresponding departmental remittances.

Date of Deposit	Amount	Traced to Actual Bank Statement deposit?
<u>3-11-2014</u>	\$ <u>1807.94</u>	<u>yes</u>
<u>6-19-2014</u>	\$ <u>20795.00</u>	<u>yes</u>
<u>10-20-2014</u>	\$ <u>3485.00</u>	<u>yes</u>

Other Bank Accounts

- 10 For "other non-general fund" cash accounts (see question 22 on page 3), select three months of bank statements.

Do all year end general ledger cash balances match corresponding bank reconciliations?

Yes No N/A

X

Select a random sample of five disbursements from the general ledger and trace to supporting vendor invoices.

<u>Date</u>	<u>Check Number</u>	<u>Vendor</u>	<u>Amount</u>
<u> </u>	<u>N/A</u>	<u> </u>	<u> </u>
<u> </u>	<u> </u>	<u> </u>	<u> </u>
<u> </u>	<u> </u>	<u> </u>	<u> </u>
<u> </u>	<u> </u>	<u> </u>	<u> </u>

Observations - Part 2. Treasurer

Comments on procedures or areas of weakness:

RECOMMENDATIONS + SELECTMAN'S WATCHFUL EYES ARE
WORKING. IT WAS EASIER TO AUDIT RECORDS FOR 2014

Recommendations:

NONE AT THIS TIME. AUDIT BY INDEPENDANT AUDITOR
IN FUTURE

Treasurer section completed by:

Date: 3-21-15

AUDITOR

Part 3. Tax Collector (if applicable)**Questions****Yes No N/A**

- 1 What software system is used to track receivables?
(ex. Quickbooks; Excel; Peachtree; BMSI, etc.)

AVITAR

- 2 Were reports from the receivable software system used to prepare the Tax Collector's MS-61 Report?

X

If yes, were these reports retained?

X

- 3 Document frequency of cash outs (close out, receipt proof) and deposits:

X Daily Weekly Monthly Other (describe)

- 4 Are cash out proofs documented on a form and signed by the preparer?

X If no, explain:

- 5 Is the cash out form reviewed/approved by anyone else?

X If yes, who?

- 6 Are receipts remitted to the Town Treasurer at least weekly?

 XIf no, explain:

- 7 Are computer backups of the tax receivable system performed?

X

If yes, how often?

X Daily Weekly Monthly

Are the backups stored off site?

 X

- 8 Is there a deputy?
Name of Deputy?

SHARON Sweeney

Part 3. Tax Collector Testing (if applicable)**Tax Collector's Report (MS-61)****Yes No N/A**

- 1 Were the following items that were reported on the Tax Collector's MS-61 Report tested?:
- A Beginning uncollected receivable balances proven to the prior year MS-61 report ending receivable balances? Y — —
- B Tax commitments proven to actual warrants approved by the governing board (e.g., Board of Selectmen) for each type of tax on the MS-61 report (e.g., property taxes, yield taxes, water/sewer)? Y — —
- C Abatements proven to list of actual abatements issued? Y — —
- D Remittances (collections) proven to general ledger receipt records? Y — —
- E Conversion to lien amounts proven to list of actual liens taken? Y — —
- F Does the "liens executed during fiscal year" amount reported on page 3 of the MS-61 agree with the "conversion to lien" and interest and cost amount reported on page 2 of the MS-61. Y — —
- G Ending uncollected receivable balances proven to actual list of receivable accounts? Y — —
- H Have all prior year uncollected property taxes receivable been lienied? Y — —
- If no, why? _____
- I Do total debits on page 1 of the MS-61 agree with total credits on page 2 of the MS-61? Y — —

Cash Out Records

- 2 Select a sample day to test the Tax Collector's cash out/deposit records:

7-17-14 13,260.00
 Date Selected Deposit Amount

- A Does the above selected remittance form document include the following?:
- Date? Y — —
- Breakdown of receipts by type and levy year? Y — —
- Breakdown of currency and checks? Y — —
- A total of the receipts? Y — —
- Signature of preparer? Y — —
- Signature of reviewer? Y — —

B For the day selected, is there a batch of duplicate tax stubs or cash register tape to prove the:

Yes No N/A

Breakdown of receipts by type and levy year?

X — —

Breakdown of currency and checks?

X — —

Total receipts?

X — —

C For the day selected, is the total receipt amount/deposit in agreement with an actual deposit reported on a bank statement?

X — —

D For the day selected, is the total receipt amount/deposit in agreement with a "day sheet" (list of receipts by customer) to prove customer accounts were posted/credited properly?

X — —

Abatements

3 From the list of actual abatements issued, select three abatements for testing:

<u>6-12-14</u>	<u>JASON E WYMAN</u>	<u>.62</u>
Date	Taxpayer	Amount
<u>10-10-14</u>	<u>COREY RICE</u>	<u>7.50</u>
Date	Taxpayer	Amount
_____	_____	_____
Date	Taxpayer	Amount

Is there an actual abatement form signed by a majority of the Board of Selectmen or assessors for each abatement?

X — —

Were any abatements on the list issued to known related parties (e.g., members of the Board of Selectmen, town employees, relatives)?

X — —

If yes, _____

Tax Collector Cash Account

4 If the Tax Collector maintains a checking account, obtain bank statements for three random months:

Months selected: N/A _____

Were all disbursements made during these three months payable to the Town?

— — —

Were remittances to the Town made timely?

— — —

Were bank statements reconciled to cashbook balances?

— — —

Observations - Part 3. Tax Collector

Comments on procedures or areas of weakness:

TAX COLLECTOR RECORDS ARE NEAT + CLEAN + IN PROPER
ORDER. TAX COLLECTOR DOES EXCELLENT JOB.

Recommendations:

SELECTMAN PUTTING MONTHS AWAY FOR AUDIT

Tax collector section completed by:

Date: 3-21-15

AUDITOR

Part 4. Trustees of Trust Funds (if applicable)**Questions****Yes No N/A**

- 1 Do the Trustees maintain individual historical records for each trust fund? X
- 2 Have the Trustees reviewed and adopted an investment policy? (RSA 31:25) X
- 3 Document how year-end trust funds are invested:

	# of Actual Bank Accounts
• Checking account	<u>1</u>
• Passbook accounts	<u> </u>
• Certificates of deposits	<u> </u>
• Other (describe <u>NA PPIP</u>)	<u>1</u>
• Other (describe <u> </u>)	<u> </u>
• Other (describe <u> </u>)	<u> </u>

- 4 Do Trustees maintain journal accounting records to track all receipt and disbursement activity?
- 5 Were disbursements based only on approved vouchers?
- 6 Were disbursements made to individuals or organizations other than the municipality?

If yes, explain: GENERAL TRUST FUNDS (SCHOLARSHIPS)

- 7 Document who prepares the MS-9 and MS-10 forms:

Name	Title

- 8 Have Trustees of trust funds reviewed and approved the MS-9 and MS-10 forms? X

Part 4. Trustees of Trust Funds Testing**MS-9 Report****Yes No N/A**

- 1 Do beginning balances reported match the prior year MS-9 end of year balances?

X

If no, explain problems/discrepancies encountered:

- 2 Do "new funds created" for established trust funds (e.g., capital reserve, expendable trust funds) match expenditures/ transfers reported in the current year general fund general ledger?

X

If no, explain:

- 3 Do "withdrawals" from established trust funds (e.g., capital reserve, expendable trust funds) match revenues/transfers reported in the current year general fund general ledger?

X

If no, explain:

- 4 Do interest/investment income amounts appear reasonable?

Y

If no, explain:

MS-10 Report

- 5 Do the "Grand Total of Principal and Income at End of Year" balances on the MS-10 match the "end of year balances" on the MS-9?

Yes No N/A

X — —

If no, explain:

- 6 Were "end of year fair value" balances of the MS-10 proven to bank statements and/or investment portfolio reports?

X — —

If no, explain:

Observations - Part 4. Trustees

Comments on procedures or areas of weakness:

VERY GOOD RECORDS

Recommendations:

NONE

Trustees section completed by:

William J. La
AuditorDate: 3-21-2014

Comments on procedures or areas of weakness:

RECOMMENDATIONS MADE EARLIER ARE WORKING WELL. SELECTMAN
MAKE APPROPRIATE CHANGES IF NOT GOING AS AGREED. THERE IS STILL
A LAG TIME FROM TOWN CLERK TO TREASURER. THIS IS IMPROVING

Recommendations:

MUNICIPALITIES BEING SET ASIDE FOR AUDIT

Town Clerk section completed by: 

Date: 3-21-2014

Comments on procedures or areas of weakness:

ALL RECORDS ARE NEAT & CLEAN, VERY WELL ORGANIZED

Recommendations:

NONE

Library section completed by:

Walter J. He
AuditorDate: 3-21-2014



**STATE OF NEW HAMPSHIRE – TOWN OF SURRY
COUNTY OF CHESHIRE
TOWN WARRANT – 2015**

Nancy Callender, Town Moderator, opened the annual meeting March 12, 2015 at 7:00pm, Surry Boy Scout Troop 289 presented the colors and led the Pledge of Allegiance. The polls were open on March 10th, 2015 from 2:00pm to 7:00pm for the purpose of electing the town officers on the official ballot. The moderator read the results of the election of officers and informed everyone present that the swearing in of those elected would be Monday, March 16, 2015 at 7:00pm at the Town Hall.

1. To choose all necessary Town officers as listed on the official ballot.
Read by Nancy Callender, Moderator
Swearing in for officials: 7:00pm Monday 3/16/15
Those accepting positions read by Nancy

In addition, you are hereby notified to meet at the Town Hall in Surry on Thursday, the 12th of March, 2014 for the business meeting at 7:00 p.m. to act on the following articles:

2. To hear the reports of the Town Officers and Committees.

Moved- J Davis
Second- R Bienvenue

Vote: Passed

3. To see if the Town will vote to raise and appropriate the sum of \$368,497 for general municipal operations, or take any action in relation thereto. This total does not include warrant articles addressed individually. The Selectmen and the Budget Committee recommend this appropriation. (Majority vote required).

Moved- J Davis
Second- R Bienvenue

Discussion:

J Berglund: Moved to amend article to add \$10,000 to increase the width of the fire station doors so the trucks will fit in more easily.

J Davis: Second Amendment

Discussion:

B Smith: Question about what exactly this would do

J Berglund: This would widen both doors to allow for easy of getting trucks into and out of the building.

Vote on the Amendment: Passed

Amendment: To see if the Town will vote to raise and appropriate the sum of \$378,497 with the additional \$10,00.00 being designated to the fire department budget for the enlargement of doors and the balance for general municipal operations, or take any action in relation thereto. This total does not include warrant articles addressed individually. The Selectmen and the Budget Committee recommend this appropriation. (Majority vote required).

Vote on Article as amended: Passed

4. To see if the Town will vote to establish a Capital Reserve fund per RSA 35:1 for the purpose of making road improvements, including related permits and engineering, and to raise and appropriate the sum of \$123,426 to place into it, with the sum of \$23,426 from unassigned fund balance, and to name the Selectmen as agents to expend from the fund, or take any action in relation thereto. The Selectmen and the Budget Committee recommend this appropriation. (Majority vote required).

Moved- M Barrett
Second- J Davis

Discussion:

J Davis: spoke against and proposed an amendment

To see if the Town will vote to raise and appropriate the sum of \$100,000 along with the sum of \$23,426 from unassigned fund balance to be used for road maintenance in 2015.

C Lothrop: Seconded amendment

Amendment discussion:

R Fiorey: 2015 Reserve Fund question

B Smith: Operational budget was in Article 3 and was approved; this would increase the road maintenance budget from \$145,000 to \$245,000. The original budget is for reconstruction this would be for upgrading road conditions

R Bienvenue: Is the money for the replacing the lower part of the Pond Road

B Smith: Would help with both parts of the Pond Road. Both parts plans waiting for approval but the cost is unknown

J. Berglund: this replacing the normal 100,000

B Smith: want to continue raising, not sure how much will be used this year

C Engelhardt: question of where money will be used with the money from Art 3

B Smith: maintenance not rebuild and explanation

J. Dejnak: \$ pond road extension a selectmen decision or town raising town decision to fix up to selectmen

J. Davis: not mean for maintenance to be added to general budget rather than for improvements

B Smith: unspent money can be held over amend will not allow for it to be held over

R Bienvenue: lower pond provides an alternate access

R Fiorey: typically money used to help on future year taxes why change this year

B Smith: a simple way to keep track of the money

C Lothrop: feels that lower pond road is the nut of the conversation, is there a legal obligation to replace a failed road

B Smith: school is looking to have one way traffic this helps

S Goldsmith: no obligation known

F Conroy: never a town attorney here why not

B Smith: charges \$200 an hour

R Bienvenue: does not know the direct answer, believes that the town would have to vote on if a road was going to be discontinued

Amendment Vote: Defeated

Original Article Vote- Passed

5. To see if the Town will vote to establish a Capital Reserve fund for the purpose of addition/reconstruction/remodeling of the town hall and adjacent carriage shed per RSA 35:1, and to raise and appropriate the sum of \$15,000 to place into it, or take any action in relation thereto. The Selectmen and the Budget Committee recommend this appropriation. (Majority vote required).

Moved- S Farrell
Second- M Barrett

Discussion:

J Davis- speak against – feels town hall should look immaculate, but feel this is too much money to spend

B Smith- not money to be used for windows, money in past has been used, describes work that has been done, the carriage shed needs work to be done, a study was done in past about using the shed for office space this would help ADA compliance for bathrooms, new structure would keep a similar appearance as the current shed down the road, this proposal is to direct funds to a bigger picture and new fund for this purpose, being put up for vote for the town to decide

C Lothrop – this is not enough money based on how much it took to build the library ramp, maybe this amount should be larger

B Smith – looking to see what the town wants as far as the future of the building, and adjust the figure next year once we have a better idea of cost

Vote- Passed

6. To see if the Town will vote to raise and appropriate the sum of \$3,000 to place into the existing Financial Audit Expendable Trust Fund, for the purpose of paying for a future financial audit of the town, or take any action in relation thereto. The Selectmen and the Budget Committee recommend this appropriation. (Majority vote required).

Moved- R Bienvenue
Second- J Berglund

Discussion:

C Lothrop: does this mean an audit doesn't need to be done yearly

B Smith: entitle to a waiver because of town size W. Reney does the long form each year; this allows us in the future to hire an outside auditor

J Berglund: Town auditor does town audit each year; this would be a more in depth audit

C Lothrop: not to cover Wally's audits; school audit cost 4,000 town would be much more complex

B Smith: Currently in the town report is a basic report, still talking/learning about exact type of outside audit we would do

Vote: Passed

7. To see if the Town will vote to raise and appropriate the sum of \$1,000 to place into the existing 250th Anniversary Expendable Trust Fund, for the purpose of paying for Surry's 250th anniversary celebration in 2019, or take any action in relation thereto. The Selectmen and the Budget Committee recommend this appropriation. (Majority vote required).

Moved- J Davis

Second- K Fisher

Discussion: None

Vote- Passed

8. To see if the Town will vote to raise and appropriate the sum of \$10,000 to place into the existing Highway Equipment Capital Reserve Fund for the future purchase of highway equipment, or take any action in relation thereto. The Selectmen and the Budget Committee recommend this appropriation. (Majority vote required).

Moved- J Davis

Second- M Barrett

Discussion: None

Vote- Passed

9. To see if the Town will vote to raise and appropriate the sum of \$5,000 to place into the existing Property Revaluation Capital Reserve Fund to pay for a future town wide property revaluation, or take any action in relation thereto. The Selectmen and the Budget Committee recommend this appropriation. (Majority vote required).

Moved- J Berglund

Second- J Davis

Discussion: None

Vote- Passed

10. To see if the Town will vote to raise and appropriate the sum of \$20,000 to place into the existing Fire Truck Capital Reserve Fund for the purchase of a future fire truck, or take any action in relation thereto. The Selectmen and the Budget Committee recommend this appropriation. (Majority vote required).

Moved- J Davis
Second- J Berglund

Discussion: None

Vote- Passed

11. To see if the Town will vote to adopt the provisions of RSA 289:2-a: "Upon the sale of cemetery lots, the legislative body may, at any annual or special meeting, vote to determine whether funds received from such sale shall be deposited in the general fund as a sale of town property or deposited with the trustees of trust fund for the maintenance of cemeteries under RSA 31:19-a", and further vote that upon the sale of cemetery lots in the future, funds received from such sale shall be allocated as follows: 75% of funds received shall be deposited with the trustees of trust funds and 25% of funds received shall be deposited in the general fund, as specified in Cemetery Regulations adopted 9/18/2006 by the Board of Selectmen, or take any action in relation thereto. (Majority vote required).

Moved- J Berglund
Second- K Hagan

Discussion:

B Smith: spoke to e-mail from state lawyer Knowles, saying this is legal

Vote- Passed

12. To see if the Town will vote to establish as a town forest, as provided in RSA 31:110, the so called Surry Mountain lot, believed to contain about 50 acres, located on Surry Mountain and shown on town tax map 3 lot 7-A, acquired by Collector's deed to the Town, dated July 2, 1998 recorded at the Cheshire County Registry of Deeds in Book 1655 Page 49, or take any action in relation thereto. (Majority vote required).

Moved- J Davis
Second- C Lothrop

Discussion:

J Berglund: what are we going to do with it

B Smith: was taken based on back taxes; forested lot

J Davis: thinks it good to turn this into town forest; if sold it may be used as a building lot due to bordering Gilsum

M Fosher: does it include Lilly Pond

B Smith: no

M Kuiawa: already owned by town?

B Smith: Yes, Trying to deal with the lot

Vote- Passed

13. To see if the Town will vote to authorize, as provided in RSA 31:112 II, the Surry Conservation Commission (created March 9, 1971) to manage the Surry Mountain lot, if that property is established as a town forest under Article 12 of this Town Warrant, or take any action in relation thereto. (Majority vote required).

Moved- J Davis

Second- C Lothrop

Discussion: None

Vote- Passed

14. To see if the Town will vote to authorize, pursuant to RSA 35:9-a II, the Trustees of Trust Funds to charge any expenses incurred for capital reserve fund investment management services authorized by RSA 35:9-a I against the capital reserve funds involved, and that such authority shall remain in effect until rescinded by a vote of the town meeting, or take any action in relation thereto. Note: pursuant to RSA 35:9-a II, no future vote by the town to rescind such authority shall occur within five years of the original adoption of this article. (Majority vote required).

Moved- J Davis

Second- B Smith

Discussion:

M Kuiawa: please explain

B Smith: this would have helped last year, explained

J Bienvenue: question on the 5 year phrase, is there any benefit to adopting this

B Smith: wording is in the law, deferring to the trustees on benefit

S Farrell: spoke to the benefit of this article so fees can be paid out of the fund not directly from the town budget

N Callender: Summarized

S Sweeney: this is a moot point at this time we have no money allocated this way at this time

Vote- Passed

15. To transact any other business that may legally come before this meeting.

Moved- S Goldsmith

Second- J Davis

Discussion:

Thanks to Pete and crew on new stage floor

Move to adjourn

Vote- Passed

Meeting adjourned: 8:07pm

Given under our hands and seal this 9th day of February in the year of our Lord Two Thousand Fifteen.

True Copy of Warrant – Attest Selectmen of Surry

John Croteau III

Bruce A. Smith

Stevens W. Goldsmith

Owner Index

Owner	Map	Lot	Sub		Location	Use	Acres	Land		Buildings	Total
3 DIONNE STREET	00005A	000106	000000	546	RT 12	COM/IND	9.800	95,700		0	95,700
ABBOTT, MICHAEL J.	00005B	000014	00000F	220	ROUTE 12A	1F RES	15.000	76,000		191,000	267,000
ABRAMO, J	000002	000007	000000		ROUTE 12A	UNMNGD OTHER	51.700	2,310	cu	0	2,310
ABRAMO, J	000002	000007	00000A	18	GILSUM ROAD	1F RES	6.200	74,800		113,300	188,100
ABRAMS JR., DONALD	00004A	000009	000000	580	ROUTE 12A	1F RES	4.540	73,700		87,300	161,000
ABRAMS, AVIS M	00004B	000041	000000	458	ROUTE 12A	1F RES	1.110	57,900		121,000	178,900
AGOE, EDWARD	00005A	000090	000000		MINE LEDGE ROAD	1F RES	27.000	69,900		0	69,900
ALLEN, JOEL	00005B	000017	000000		OFF MCCURDY HILL RD	1F RES	8.140	49,800		0	49,800
ALLISON, MARISSA M.	00005I	000012	000000	40	ROUTE 12A	1F RES	1.040	55,100		135,000	190,100
ANDERSON, BRUCE	000006	000003	000000		GILSUM TOWN LINE	UNMNGD OTHER	200.000	5,553	cu	0	5,553
ANDERSON, BRUCE	00005A	000097	000000	574	OLD WALPOLE ROAD	1F RES	3.420	62,200		301,400	363,600
ANDERSON, EARL K	00005A	000085	000002		MINE LEDGE ROAD	UNMNGD PINE	38.500	2,648	cu	0	2,648
ANDERSON, EARL K	00005A	000085	000003		LONDON ROAD	UNMNGD OTHER	104.600	3,612	cu	0	3,612
ANDERSON, EARL K	00005A	000085	000004	154	MINE LEDGE ROAD	1F RES	71.200	59,495	cu	158,500	217,995
ANDERSON, EARL K	00005A	000085	000006		MINE LEDGE ROAD	UNMNGD OTHER	40.400	1,520	cu	0	1,520
ANDERSON, EARL K	00005A	000085	00000A		MINE LEDGE ROAD	1F RES	41.500	1,134	cu	0	1,134
ANDERSON, EARL K	00005A	000094	000000		MINE LEDGE ROAD	1F RES	12.800	40,022	cu	13,500	53,522
ANDERSON, JASON	00005A	000097	00000A	15	MINE LEDGE ROAD	1F RES	1.440	43,300		180,800	224,100
ARMY CORP OF ENGINEERS	000003	000100	000000		ROUTE 12A	EXEMPT	0.800	14,200		0	14,200
ARMY CORP OF ENGINEERS	000006	000100	000000		VILLAGE ROAD	EXEMPT	1,693.000	3,077,500		205,600	3,283,100
ARMY CORP OF ENGINEERS	00003I	000100	000000		ROUTE 12A	EXEMPT	2.000	40,400		0	40,400
ARMY CORP OF ENGINEERS	00003I	000101	000000		OFF VILLAGE ROAD	EXEMPT	0.200	100		0	100
ARMY CORP OF ENGINEERS	00003I	000102	000000		POND ROAD	EXEMPT	0.300	13,600		0	13,600
ARMY CORP OF ENGINEERS	00003I	000103	000000		POND ROAD	EXEMPT	0.400	13,800		0	13,800
ARMY CORP OF ENGINEERS	00003I	000104	000000		POND ROAD	EXEMPT	0.030	3,400		0	3,400
ARMY CORP OF ENGINEERS	00004B	000101	000000		ROUTE 12A	EXEMPT	0.838	46,800		0	46,800
AUSTIN, MARGARET B	00005I	000021	000000	2	ROUTE 12A	1F RES	2.300	54,800		185,900	240,700
EVERY, TERRY E	000001	000032	000000	877	ROUTE 12A	1F RES	2.000	57,100		118,000	175,100

AXLEBANK, MARCIA	000001	000006	000000		ALSTEAD TOWN LINE	UNMNGD OTHER	22.580	803	cu	0	803
BALL, HERBERT W	000002	000011	000000	1191	ROUTE 12A	1F RES	1.290	57,800		107,400	165,200
BALLA, NANCY	00004B	000039	000000	9	SPRING HILL LANE	1F RES	6.140	55,997	cu	93,500	149,497
BALLA, NANCY	00004B	000039	000001	10	SPRING HILL LANE	1F RES	5.110	58,900	cu	78,500	137,400
BALLOU, RICHARD E	00005B	000009	000000	248	ROUTE 12A	1F RES	1.200	42,100		22,300	64,400
BARRETT, AUBREY W.	00003I	000043	000000		VILLAGE ROAD	COM/IND	23.970	82,700		0	82,700
BARRETT, MATTHEW D	000006	000007	00000A	1	ROUTE 12A	1F RES	5.900	69,900		255,400	325,300
BARRETT, REBECCA	000006	000004	00000C	13	SURRY DAM ROAD	1F RES	3.450	70,300		243,000	313,300
BARRETT, WILLIAM C	00005A	000109	000000		RT 12	UNMNGD HARDWD	7.500	292	cu	0	292
BARRETT,HUGH T.	000006	000005	000000	1	SURRY DAM ROAD	1F RES	4.500	82,400		142,000	224,400
BAUTE, STEPHANIE H.	000006	000001	000000	515	EAST SURRY ROAD	1F RES	139.000	126,178	cu	623,800	749,978
BEAUDINE, ROBERT	00005B	000016	00000B	83	ROUTE 12A	1F RES	4.507	92,100		193,100	285,200
BEECHER, HENRY	00005B	000060	000000	255	POND ROAD	1F RES	1.550	53,200		90,400	143,600
BELLOWS TODD	00004B	000068	00000A	179	POND ROAD	1F RES	3.610	54,300		92,800	147,100
BELSKY, NICHOLAS	00005I	000019	000000	12	ROUTE 12A	1F RES	0.750	56,800		128,800	185,600
BEMIS JR., DONALD M	00005A	000108	000000	17	SUMMIT ROAD	1F RES	2.000	23,400		29,100	52,500
BENARTY PROPERTIES LLC	00005B	000071	00000O	97	CIDER MILL ROAD	1F RES	2.200	74,300		331,000	405,300
BENIK, MICHAEL F	00005I	000008	000000	39	HAYWARD DRIVE	1F RES	1.060	68,500		152,400	220,900
BENNETT, CHRISTINA A.	000006	000004	00000A	71	SURRY DAM ROAD	1F RES	1.360	68,800		306,300	375,100
BENTLEY, KYLE S.	00004C	000082	0000A2	89	FARM RD	1F RES	2.100	42,300		66,100	108,400
BERGERON, CLARENCE R	00003I	000038	000000		VILLAGE ROAD	FARM LAND	15.000	6,330	cu	0	6,330
BERGERON, ROBERT	00005B	000077	00000C	4	MOSES WRIGHT LANE	1F RES	2.370	50,000		183,500	233,500
BERGEVIN, LINDA M.	000006	000004	00000B		SURRY DAM ROAD	1F RES	22.200	30,421	cu	20,400	50,821
BERGEVIN, ROBERT W.	000006	000004	0000BB	29	SURRY DAM ROAD	1F RES	3.030	81,300		140,400	221,700
BERGLUND, JOHN C. REV	00005A	000080	000000	10	MINE LEDGE ROAD	1F RES	5.890	49,500		199,600	249,100
BERNIER JR, NORMAN E	00004A	000001	000000	854	ROUTE 12A	1F RES	2.430	55,000		72,900	127,900
BEST, THOMAS R. JR	00003I	000037	000000	50	VILLAGE ROAD	1F RES	1.160	58,000		280,000	338,000
BETH-EL BIBLE CHURCH	00003I	000003	000000	13	VILLAGE ROAD	EXEMPT	0.380	52,300		285,600	337,900
BETH-EL BIBLE CHURCH	00003I	000004	000000	19	VILLAGE ROAD	EXEMPT	3.180	59,400		195,000	254,400
BIENVENU, ROGER	00005B	000058	000000	781	OLD WALPOLE ROAD	1F RES	50.000	58,105	cu	180,500	238,605
BIENVENU, TIMOTHY H.	000002	000001	000000		GILSUM ROAD	UNMNGD OTHER	11.000	459	cu	0	459
BIENVENU, TIMOTHY H.	00004C	000075	00000B	919	OLD WALPOLE ROAD	1F RES	1.000	49,600		87,300	136,900
BIENVENU, TIMOTHY H.	00005A	000082	000000		MINE LEDGE ROAD	UNMNGD HARDWD	18.000	1,126	cu	0	1,126
BIENVENU, TIMOTHY H.	00005A	000090	00000B		MINE LEDGE ROAD	UNMNGD OTHER	16.000	988	cu	0	988
BIENVENU, TIMOTHY H.	00005A	000092	000000		OLD WALPOLE ROAD	UNMNGD HARDWD	55.000	2,420	cu	0	2,420

BIENVENU, TIMOTHY H.	00005A	000093	000000		MINE LEDGE ROAD	FARM LAND	15.400	5,459	cu	0	5,459
BIENVENU, TIMOTHY H.	00005A	000103	000000		MINE LEDGE ROAD	UNMNGD HARDWD	35.000	2,189	cu	0	2,189
BIENVENU, TIMOTHY H.	00005A	000103	00000E		OLD WALPOLE ROAD	UNMNGD OTHER	10.000	486	cu	0	486
BIGELOW, WILLIAM B	00003I	000012	000000	33	VILLAGE ROAD	2F RES	1.140	72,600		210,400	283,000
BILODEAU, SHANE A.	00004C	000084	00000B	120	FARM RD	1F RES	5.190	45,600		107,800	153,400
BISSELL, PETER	00005A	000100	00000A	650	OLD WALPOLE ROAD	1F RES	5.520	57,400		118,300	175,700
BLEWETT, CONSTANCE	00003I	000011	000000	17	CRAIN ROAD	1F RES	0.570	67,700		84,200	151,900
BLOOD II, DANNY R.	00005B	000029	000000	W/S	CAMPGROUND ROAD	1F RES	1.500	18,300		0	18,300
BLOUIN, FREDERICK	00005B	000027	000000	23	MCCURDY HILL ROAD	1F RES	1.000	38,500		177,200	215,700
BOULAY, JOSEPH P.	00005B	000014	00000D	126	ROUTE 12A	1F RES	2.001	56,800		253,300	310,100
BRETON, FREDERICK	00003I	000008	00000A	11	CRAIN ROAD	1F RES	1.020	80,000		0	80,000
BRETON, FREDERICK	00003I	000009	000000		CRAIN ROAD	1F RES	0.390	6,300		0	6,300
BRETON, FREDERICK	00003I	000010	000000	11	CRAIN ROAD	1F RES	0.570	81,200		104,400	185,600
BRETWOOD GOLF COURSE	000006	000002	000000		EAST SURRY ROAD	COM/IND	19.000	206,300		150,000	356,300
BRITTON, GLENN	00005B	000063	000000	665	OLD WALPOLE ROAD	1F RES	1.670	53,500		126,400	179,900
BROOKS, DAVID & JODI	00004C	000083	000000		FARM RD	UNMNGD OTHER	31.200	993	cu	0	993
BROOKS, DAVID A.	00004B	000031	000000	40	JOSLIN ROAD	1F RES	0.750	43,700		157,400	201,100
BROOKS, DAVID A.	00004B	000052	0000AA	112	POND ROAD	1F RES	5.100	64,500		267,200	331,700
BROOKS, DAVID A.	00004B	000057	000000		POND ROAD	1F RES	2.000	2,900		0	2,900
BROOKS, DAVID A.	00004B	000058	000000		POND ROAD	1F RES	2.000	2,900		0	2,900
BROOKS, DAVID A.	00004B	000060	000000		POND ROAD	1F RES	2.200	3,300		0	3,300
BROOKS, DAVID A.	00004B	000063	000000		POND ROAD	1F RES	3.000	8,100		0	8,100
BROOKS, JOSHUA D.	00004B	000042	000000	436	ROUTE 12A	1F RES	1.000	57,900		122,200	180,100
BROWN, WAYNE E	00003I	000040	000000	28	VILLAGE ROAD	1F RES	1.010	60,000		196,300	256,300
BRUNNER, HARRY C	00004B	000071	000000		OFF POND ROAD	UNMNGD HARDWD	55.000	2,293	cu	0	2,293
BUFFUM JR, FRANKLIN D	00005A	000103	00000D	742	OLD WALPOLE ROAD	1F RES	11.000	47,398	cu	178,400	225,798
BUKOVCAN, SAMRAD	00004A	000019	000000	241	JOSLIN ROAD	1F RES	1.850	79,100		250,600	329,700
BUNKER, DANIEL W	00005A	000100	000000	656	OLD WALPOLE ROAD	1F RES	1.500	58,800		140,800	199,600
BYRNE, CHARLIE	00005B	000028	000017	93	CAMPGROUND ROAD	1F RES	0.000	0		1,300	1,300
CALHOUN, WILLIAM D.	00005A	000095	0003A2	632	OLD WALPOLE ROAD	1F RES	2.300	54,700		162,200	216,900
CALLENDER, NANCY C.	000001	000016	00000B		OFF ROUTE 12A	UNMNGD HARDWD	20.500	530	cu	0	530
CALLENDER, NANCY C.	000002	000010	000000	1139	ROUTE 12A	1F RES	1.900	54,000		94,400	148,400
CALLENDER, NANCY C.	000002	000010	00000A	1161	ROUTE 12A	1F RES	31.800	89,900	cu	222,700	312,600
CAMPBELL, BELINDA	000001	000029	000000	916	ROUTE 12A	1F RES	2.200	57,400		89,700	147,100
CANTLIN, CRAIG C	00005B	000014	00000C	114	ROUTE 12A	1F RES	3.283	56,500		160,700	217,200

CAPRON, SUSAN C.	00005B	000025	000000	31	MALCOLM DRIVE	1F RES	1.000	52,100		126,800	178,900
CAREY, MATTHEW D.	00005I	000021	000001		ROUTE 12A	1F RES	1.500	59,000		0	59,000
CARLSON, LESLIE	00003I	000028	000001	143	VILLAGE ROAD	1F RES	3.170	69,000		136,600	205,600
CARTER, LOIS	00005I	000010	000000	28	HAYWARD DRIVE	1F RES	1.840	60,300		200,800	261,100
CASAGRANDE FAMILY TRUST	000003	000006	000000		GILSUM TOWN LINE	UNMNGD OTHER	132.000	3,932	cu	0	3,932
CASEY, THOMAS	00005B	000067	000000	627	OLD WALPOLE ROAD	1F RES	1.800	59,500		215,400	274,900
CASTOR, COLE D.	00004C	000085	0000B1	68	FARM RD	1F RES	5.100	58,300		182,500	240,800
CASTOR, RICHARD G	00004B	000050	000000	378	ROUTE 12A	1F RES	0.520	47,800		95,900	143,700
CAVADINI, KENNETH	00003I	000020	000000	413	ROUTE 12A	1F RES	1.170	58,200		128,400	186,600
CBS OUTDOOR LLC	00005A	000109	BILBRD		RT 12	COM/IND	0.000	0		36,300	36,300
CDFR REALTY DEVELOPMENT	00005B	000011	000000	230	ROUTE 12A	1F RES	1.370	58,700		116,400	175,100
CERSOSIMO LUMBER COMPANY	00004B	000072	000000		JOSLIN ROAD	UNMNGD HARDWD	73.900	3,396	cu	0	3,396
CHAIRS, JOSEPH JR	00004B	000037	000000	510	ROUTE 12A	1F RES	1.370	65,700		120,100	185,800
CHAPKOVICH, WILLIAM	00005I	000005	000000	46	HAYWARD DRIVE	1F RES	1.840	66,900		193,900	260,800
CHASE, DAVID L	00003I	000023	000000	365	ROUTE 12A	1F RES	0.050	2,500		0	2,500
CHASE, DAVID L	00003I	000024	000000	365	ROUTE 12A	1F RES	2.000	54,200		111,300	165,500
CHASE, GREG	00004B	000052	000000	356	ROUTE 12A	1F RES	2.750	52,800		116,800	169,600
CHEVALIER, KEVIN W.	00005A	000097	00000B	588	OLD WALPOLE ROAD	1F RES	2.150	54,500		305,000	359,500
CHICKERING, MATTHEW C.	00004C	000082	0000A1	73	FARM RD	1F RES	5.500	45,900		134,100	180,000
CHICOINE JR, ROGER	000001	000016	00000A	1082	ROUTE 12A	1F RES	3.330	61,900		218,000	279,900
CLARK, DURWIN	00004C	000076	000000	927	OLD WALPOLE ROAD	1F RES	2.000	51,400		49,500	100,900
CLARK, GERALD	00005B	000052	00000A	358	POND ROAD	1F RES	1.030	44,400		83,000	127,400
CLARK, HUGH	00005B	000052	000000	679	OLD WALPOLE ROAD	1F RES	61.000	63,275	cu	78,600	141,875
CLARKE, SANDRA K.	00003I	000015	000000	49	VILLAGE ROAD	1F RES	2.560	57,500		90,600	148,100
CLOONEY, RAYMOND	00005I	000013	000000	7	HAYWARD DRIVE	1F RES	1.050	71,900		132,600	204,500
COLBURN, RICHARD J	00005B	000033	000000	10	MALCOLM DRIVE	1F RES	0.940	54,600		104,400	159,000
COLLIER, ALLAN S	00004B	000033	00000A	26	JOSLIN ROAD	1F RES	1.430	58,700		182,800	241,500
COLLINS, KELLY J.	000003	000001	000000	8	DORT ROAD	1F RES	5.750	63,900		134,700	198,600
COMSTOCK FAMILY REV TRUST	00004C	000079	000000	975	OLD WALPOLE ROAD	2F RES	1.000	52,200		123,400	175,600
CONBOY, LAWRENCE G.	00005B	000021	000000	243	ROUTE 12A	1F RES	1.780	50,900		111,200	162,100
CONROY, FRANK & NICOLE	00004C	000083	000002		FARM RD	1F RES	7.000	46,500		0	46,500
CONROY, FRANK D	00004C	000083	000001		FARM RD	UNMNGD OTHER	20.170	2,697	cu	0	2,697
CONROY, FRANK D	00005A	000088	000000	25	LONDON ROAD	1F RES	25.000	38,591	cu	255,700	294,291
COOK, KENNETH E.	00005B	000032	000000	18	MALCOLM DRIVE	1F RES	0.710	50,900		109,700	160,600

COSTELLO, JEFFREY	00004C	000077	00000A	929	OLD WALPOLE ROAD	1F RES	15.640	49,777	cu	164,600	214,377
CROSBY, JASON M.	00005B	000024	000000	21	MALCOLM DRIVE	1F RES	0.960	51,500		138,000	189,500
CROTEAU, JOHN M	00005A	000104	000000		RT 12	UNMNGD OTHER	56.000	1,943	cu	0	1,943
CROTEAU, JOHN M. III	00005A	000084	000000	70	MINE LEDGE ROAD	1F RES	17.000	119,256	cu	259,100	378,356
CROTTO, DAVID B	000001	000012	000000		OFF ROUTE 12A	UNMNGD OTHER	25.000	1,229	cu	0	1,229
CROWN ATLANTIC COMPANY	00005A	000114	00CELL	663	RT 12	1F RES	0.000	0		335,100	335,100
CRUZ, ANGEL	00004B	000047	000000	33	POND ROAD	1F RES	0.900	60,300		51,300	111,600
CUSHING, FORREST	000001	000021	000000	1048	ROUTE 12A	1F RES	8.300	117,200		140,600	257,800
DANSEREAU, HOMER	00005B	000053	000000	689	OLD WALPOLE ROAD	1F RES	3.000	53,400		162,800	216,200
DAVIS, GEORGE	00004B	000056	000000	95	POND ROAD	1F RES	2.870	53,000		69,400	122,400
DAVIS, GLENN W	00004B	000052	00000B	46	POND ROAD	1F RES	14.200	71,200		104,400	175,600
DAVIS, JOHN	000001	000010	00000A		WALPOLE TOWN LINE	UNMNGD OTHER	50.000	3,527	cu	0	3,527
DAVIS, JOHN	000001	000011	000000		BACKLAND	UNMNGD OTHER	30.000	1,826	cu	0	1,826
DAVIS, JOHN E	000001	000009	000000		CARPENTER ROAD	UNMNGD OTHER	105.000	6,208	cu	0	6,208
DAVIS, JOHN E	00004C	000080	00000C	997	OLD WALPOLE ROAD	2F RES	5.700	58,100		160,900	219,000
DAVIS, RICHARD W	00005A	000105	000000		RT 12	COM/IND	2.500	15,600		0	15,600
DEJNAK, JOHN P.	00003I	000018	000000	431	ROUTE 12A	1F RES	1.180	55,400		125,300	180,700
DEMINICO, GREGORY F	00005A	000095	003A-4	648	OLD WALPOLE ROAD	1F RES	1.400	53,000		133,900	186,900
DESILETS, PAUL A	00005A	000091	00000A		MINE LEDGE ROAD	1F RES	10.020	63,100		0	63,100
DINOWITZ, ELIZABETH	000002	000003	000000	268	GILSUM ROAD	1F RES	200.000	55,235	cu	149,500	204,735
DODGE, WALTER H	00004B	000032	000000	34	JOSLIN ROAD	1F RES	4.000	57,800		91,700	149,500
DREW, EDWARD	000001	000005	000000		ALSTEAD TOWN LINE	UNMNGD HARDWD	59.000	2,369	cu	0	2,369
DUGRENIER, ANDREW	00005B	000037	000001		POND ROAD	1F RES	6.100	67,500		0	67,500
DUNTON, JAMES E	00004C	000078	000000	965	OLD WALPOLE ROAD	1F RES	2.000	54,200		116,700	170,900
DUTTON, JULIA	00005B	000038	000000	286	POND ROAD	1F RES	6.000	74,900		136,900	211,800
DUTTON, THOMAS	00005B	000014	000000		ROUTE 12A	MNGD OTHER	234.000	5,019	cu	0	5,019
EDWARDS, MILLARD M	000001	000014	000000	6	WEBSTER ROAD	1F RES	7.500	74,000		215,600	289,600
EDWARDS, MILLARD M	000001	000014	00000A		WEBSTER ROAD	1F RES	3.000	43,800		0	43,800
EICHNER, ERIC	00004B	000049	000000	382	ROUTE 12A	1F RES	0.460	47,500		83,600	131,100
ENGELHARDT, CYNTHIA	00004B	000053	000000	55	POND ROAD	1F RES	1.270	47,200		119,900	167,100
EVANS, NANCY CAROL	00005B	000014	00000B	106	ROUTE 12A	1F RES	3.222	59,100		147,500	206,600
EVERETT, DAVID	000001	000004	000000		ALSTEAD TOWN LINE	UNMNGD OTHER	50.000	1,728	cu	0	1,728
EVERETT, DAVID	000001	000013	00000A		WEBSTER ROAD	1F RES	2.400	40,500		0	40,500
EVERSON, MATTHEW A	00005A	000095	000000	93	MINE LEDGE ROAD	1F RES	25.000	68,122	cu	179,800	247,922
EVERSON, MATTHEW A	00005A	000095	00000A		MINE LEDGE ROAD	UNMNGD OTHER	5.100	228	cu	0	228

EVERSON, MATTHEW A	00005A	000096	000000	63	MINE LEDGE ROAD	1F RES	7.100	86,700	82,900	169,600
FAIRPOINT COMMUNICATIONS	000UTL	000004	00FAIR		TOWN WIDE	COM/IND	0.000	0	220,400	220,400
FARINA, JONATHAN	00005I	000009	000000	36	HAYWARD DRIVE	1F RES	1.840	66,700	191,500	258,200
FARRELL, RICHARD	000006	000008	000000	90	SURRY DAM ROAD	1F RES	2.410	71,600	140,200	211,800
ECTO, TERRY L.	00005B	000071	00000G	23	MASON DRIVE	1F RES	2.660	75,200	0	75,200
FEDERAL NATIONAL MORT	00005B	000050	000000	328	POND ROAD	1F RES	4.000	57,800	93,100	150,900
FELEGARA, ANDREW	00004B	000069	00000A		POND ROAD	UNPRODUCTIVE	20.400	365 cu	0	365
FELEGARA, ANDREW	00004B	000069	0000BB	195	POND ROAD	1F RES	10.000	67,600	240,300	307,900
FIGA, MICHAEL J. III	00004B	000033	000000	16	JOSLIN ROAD	1F RES	2.040	54,300	89,400	143,700
FIOREY, KEITH	000001	000030	00000B	18	CARPENTER ROAD	1F RES	2.510	32,800	208,900	241,700
FIOREY, KEITH	000001	000030	00000C		ROUTE 12A	1F RES	6.710	51,200	0	51,200
FIOREY, RUSSELL R	000001	000027	000000	21	CARPENTER ROAD	1F RES	23.500	46,927 cu	138,400	185,327
FIOREY, RUSSELL R	000001	000028	00000A		CARPENTER ROAD	FARM LAND	2.000	29 cu	0	29
FIOREY, RUSSELL R	000001	000030	00000A		CARPENTER ROAD	1F RES	35.000	1,268 cu	0	1,268
FISH, O'NIEL J	000002	000008	000000	1051	ROUTE 12A	1F RES	1.700	59,300	102,500	161,800
FLAVIN-JR, THOMAS W	00005B	000034	000000	261	ROUTE 12A	1F RES	0.700	51,000	92,200	143,200
FLEMING-DECKER, LYNDA	000001	000030	000000	880	ROUTE 12A	1F RES	2.820	55,800	58,400	114,200
FLETCHER, DEAN	00003I	000021	000000	407	ROUTE 12A	1F RES	1.340	58,500	112,400	170,900
FORCIER, DAWN MARIE	00005A	000080	00000A	554	OLD WALPOLE ROAD	1F RES	2.450	54,700	177,700	232,400
FORSYTH, RODNEY	00005B	000064	000000	655	OLD WALPOLE ROAD	1F RES	1.240	55,500	107,800	163,300
FOSHER, FREDERICK J	00003I	000044	000000	14	VILLAGE ROAD	1F RES	3.850	64,800	175,700	240,500
FRIEDMAN, JEFFREY	00005B	000046	000000	55	HALLWOOD DRIVE	1F RES	4.200	54,700	89,000	143,700
FRINK, ANDREW	00005B	000042	000000	60	HALLWOOD DRIVE	1F RES	5.000	63,900	138,200	202,100
FRINK, KATHY A.	00005B	000048	000000	29	HALLWOOD DRIVE	1F RES	3.400	60,900	138,200	199,100
FRINK, RUTH D	000006	000007	000000	11	ROUTE 12A	1F RES	1.000	57,900	129,100	187,000
FUERDERER JR., ROBERT	00004C	000085	0000B2	944	OLD WALPOLE ROAD	1F RES	7.690	57,100	167,300	224,400
FUERDERER, ROBERT	000002	000016	00000A	813	ROUTE 12A	1F RES	15.000	78,499 cu	324,900	403,399
FUERDERER, ROBERT	000002	000016	0000AA		ROUTE 12A	UNMNGD OTHER	11.000	391 cu	0	391
FULLER BROOK PROPERTIES	00004A	000006	000000	706	ROUTE 12A	1F RES	21.400	49,205 cu	107,400	156,605
GARLAND, TIMOTHY J	000001	000031	00000A	860	ROUTE 12A	1F RES	12.400	56,863 cu	168,100	224,963
GATES, DAVID	00005I	000014	000000	23	HAYWARD DRIVE	1F RES	1.040	71,900	209,200	281,100
GEWANTER, ROBERT	00004B	000069	000000	249	POND ROAD	1F RES	2.300	57,700	191,100	248,800
GIARDINELLO, PAUL M	00004C	000085	00000B	32	FARM RD	1F RES	2.260	44,700	198,500	243,200
GIBB, DON	00005I	000002	000000	60	HAYWARD DRIVE	1F RES	1.580	73,400	162,600	236,000
GILLIS, AARON D	00004C	000085	0000A1	58	FARM RD	1F RES	1.380	39,000	152,400	191,400

GOLDSMITH, STEVEN	00005A	000079	00000C	522	OLD WALPOLE ROAD	1F RES	2.120	49,100		78,000	127,100
GOODELL, GILBERT J	00005B	000007	000000	266	ROUTE 12A	1F RES	2.500	69,100		53,500	122,600
GOODELL, PHILIP W	00005B	000047	000000	43	HALLWOOD DRIVE	1F RES	4.300	60,000		80,700	140,700
GOODNOW, LESLIE H	00005B	000035	000000		POND ROAD	UNMNGD HARDWD	132.000	5,490	cu	0	5,490
GOODNOW, LESLIE H	00005B	000035	00000B		ROUTE 12A	1F RES	12.370	240	cu	0	240
GOODNOW, LYLE C	00004A	000023	00000A		R/W ACCESS	UNMNGD HARDWD	13.000	677	cu	0	677
GOODNOW, WALTER H	00005B	000004	000000	310	ROUTE 12A	1F RES	2.560	58,200		71,700	129,900
GOURLEY, JAMES L.	00004A	000011	000000		JOSLIN ROAD	1F RES	0.840	35,100		0	35,100
GOURLEY, JAMES L.	00004A	000012	000000	61	JOSLIN ROAD	1F RES	11.130	50,300	cu	102,400	152,700
GOURLEY, JAMES L.	00004A	00012A	000000	45	JOSLIN ROAD	1F RES	2.680	260	cu	0	260
GOURLEY, JAMES L.	00004A	00012A	00BLDG	45	JOSLIN ROAD	1F RES	0.000	0		36,400	36,400
GOURLEY, JAMES L.	00004B	000030	000000		JOSLIN ROAD	1F RES	25.000	1,901	cu	0	1,901
GRAVES, CARSON	00005B	000037	000000	264	POND ROAD	1F RES	5.470	60,400		159,800	220,200
GRAY, GARY	00005A	000089	000000	187	FARM RD	1F RES	10.000	101,500		91,000	192,500
GREELEY, KATHRYN J	00005B	000077	00000A	31	WILBUR ROAD	1F RES	3.270	56,900		129,500	186,400
GROSS, MARK	000006	000004	000000	56	SURRY DAM ROAD	1F RES	5.300	95,300		1,700	97,000
GROSS, MARK	00005B	000016	000000	56	SURRY DAM ROAD	1F RES	86.939	187,721	cu	1,069,800	1,257,521
GROSS, MARK	00005B	000016	000001		DAM ROAD	1F RES	2.140	64,200		0	64,200
GROTH, DAVID K	00005B	000062	000000	751	OLD WALPOLE ROAD	1F RES	5.200	68,100		111,400	179,500
GUARNACCIA, KIMBERLY	000001	000017	000000	1144	ROUTE 12A	1F RES	3.400	54,200		153,300	207,500
GUNSETH, STEPHEN F	000003	000005	000000	587	ROUTE 12A	2F RES	2.830	91,600		202,900	294,500
HAAP, FREDERICK	00005A	000103	00000C	704	OLD WALPOLE ROAD	1F RES	5.520	65,500		235,100	300,600
HAGEN, KARYN	00003I	000039	000000	36	VILLAGE ROAD	1F RES	0.780	56,900		136,000	192,900
HAKALA, SHANE A ETAL	00004B	000068	00000B	171	POND ROAD	1F RES	3.260	53,700		89,600	143,300
HALL, ELIZABETH J	00005A	000115	000000		WESTMORELAND TOWNLN	1F RES	34.000	1,215	cu	0	1,215
HALL, GARY H	00005B	000049	000000	15	HALLWOOD DRIVE	1F RES	3.000	57,800		145,600	203,400
HAMBLET, CHRISTOPHER C.	00005B	000016	00000A	30	SURRY DAM ROAD	1F RES	4.346	115,300		376,600	491,900
HAMMOND JR, ROBERT L	00004B	000048	000000	30	POND ROAD	1F RES	0.960	54,800		111,500	166,300
HAMMOND, JASON R.	00005B	000019	00000A	235	ROUTE 12A	1F RES	1.500	50,600		67,900	118,500
HANDY, LEANNE MAE	00005A	000101	000000	664	OLD WALPOLE ROAD	2F RES	0.306	51,900		114,300	166,200
HANSEN, BRIAN J.	000002	000009	000000	1091	ROUTE 12A	1F RES	3.500	56,500		128,300	184,800
HARPER, KYLE R.	00004C	000082	00000A	43	FARM RD	1F RES	2.050	40,000		185,500	225,500
HARRIMAN, JOHN L.	00004C	000084	00000A	112	FARM RD	1F RES	5.190	48,100		135,400	183,500

HART, MERRELL	00005B	000028	000023	93	CAMPGROUND ROAD	1F RES	0.000	0		7,100	7,100
HARTZ, WAYNE E.	00003I	000015	00000A	65	VILLAGE ROAD	1F RES	2.940	65,800		174,400	240,200
HAWK, ROBERT A	000002	000002	000000	284	GILSUM ROAD	1F RES	87.000	46,219	cu	45,700	91,919
HEALD, R TRUSTEE	00005A	000111	000000		RT 12	UNMNGD OTHER	20.000	555	cu	0	555
HENRICKSON, GERALD P	00003I	000028	000000	131	VILLAGE ROAD	1F RES	1.800	59,300		150,700	210,000
HENRICKSON, GERALD P	00003I	000029	000000		VILLAGE ROAD	1F RES	0.130	2,000		0	2,000
HOY, BENJAMIN J	00003I	000032	000000	103	VILLAGE ROAD	1F RES	1.360	55,600		77,500	133,100
HUGHES, DAVID J	00005B	000040	000000	38	HALLWOOD DRIVE	1F RES	4.900	73,700		116,000	189,700
HULSLANDER, BRUCE	00005I	000016	000000	20	HAYWARD DRIVE	1F RES	2.460	64,900		139,400	204,300
HUNTLEY, BECKY JW	00004A	000016	00000B	151	JOSLIN ROAD	1F RES	2.250	44,700		88,900	133,600
HURST, RICHARD A	00005B	000059	000000	267	POND ROAD	1F RES	1.170	55,300		91,500	146,800
JACKSON, PATRICIA	00005I	000020	000000	4	ROUTE 12A	1F RES	1.130	55,200		92,700	147,900
JARRELL, WILLIAM	00003I	000008	000000	507	ROUTE 12A	1F RES	15.050	68,606	cu	128,700	197,306
JARVIS, MARILYN	00003I	000041	000000	24	VILLAGE ROAD	1F RES	1.100	60,200		152,500	212,700
JARVIS, RALPH	00004B	000067	000000	65	POND ROAD	1F RES	14.300	55,578	cu	108,200	163,778
JOBERT, IRENE G	00005I	000004	000000	52	HAYWARD DRIVE	1F RES	1.840	77,600		194,500	272,100
JOHNSON, BARRY A	00005B	000061	000000		OLD WALPOLE ROAD	UNMNGD OTHER	34.920	1,944	cu	0	1,944
JOHNSON, BARRY A	00005B	000061	00000A		OLD WALPOLE ROAD	UNMNGD HARDWD	2.700	169	cu	0	169
JOHNSON, BARRY A	00005B	000061	00000B		OLD WALPOLE ROAD	UNMNGD HARDWD	2.270	142	cu	0	142
JOHNSON, BARRY A	00005B	000061	00000C		OLD WALPOLE ROAD	UNMNGD HARDWD	3.620	226	cu	0	226
JOHNSON, LESLEY NOEL	00005A	000091	000000	196	FARM RD	1F RES	6.770	50,700		123,300	174,000
JOHNSON, PETER	00004A	000003	000000	792	ROUTE 12A	1F RES	131.800	88,065	cu	108,500	196,565
JONES, FRANGCON	00005I	000015	000000	24	HAYWARD DRIVE	1F RES	1.830	60,500		212,400	272,900
JOSLYN, JERRI M	00005B	000037	00000A	254	POND ROAD	1F RES	1.580	56,200		97,500	153,700
JUNIPER, LAWRENCE H. JR.	00004B	000045	000000	414	ROUTE 12A	1F RES	0.890	57,400		97,200	154,600
KATZ, ELLIOT	00004B	000059	000000		POND ROAD	1F RES	2.000	2,900		0	2,900
KATZ, ELLIOT	00004B	000063	00000A		POND ROAD	1F RES	0.000	0		3,000	3,000
KAZIMIERZ, GRAJKO	00005B	000028	000024	93	CAMPGROUND ROAD	1F RES	0.000	0		11,100	11,100
KEENE FAMILY YMCA	000002	000013	000000		ROUTE 12A	UNMNGD OTHER	50.000	2,234	cu	0	2,234
KEENE, CITY OF	00005A	000109	00000A		RT 12	EXEMPT	0.700	5,400		0	5,400
KEENE, CITY OF	00005A	000118	00000A		RT 12	EXEMPT	0.140	4,800		0	4,800
KEENE, CITY OF	00005A	000120	000000		RT 12	EXEMPT	1.500	17,500		0	17,500
KELLER, KNUD E	00004A	000005	000000	726	ROUTE 12A	1F RES	8.000	104,800		153,000	257,800
KELLOGG, BRIAN	00005B	000041	000000	56	HALLWOOD DRIVE	1F RES	5.000	55,500		87,300	142,800
KERBAUGH, BOB	00005B	000028	000009	93	CAMPGROUND ROAD	1F RES	0.000	0		6,900	6,900

KESSLER, SUSAN B	000002	000012	000000	1197	ROUTE 12A	1F RES	12.090	77,000		172,000	249,000
KIRITSY, JAMES C.	00005B	000072	000000		WILBUR ROAD	1F RES	2.600	50,200		0	50,200
KIRITSY, JAMES C.	00005B	000073	000000		WILBUR ROAD	1F RES	2.600	50,200		0	50,200
KIRK, JANE SEAVER	00004A	000004	000000		ROUTE 12A	UNMNGD HARDWD	73.200	2,209	cu	0	2,209
KYLE, DAVID S	00005B	000036	000001	218	POND ROAD	1F RES	3.000	58,900		166,300	225,200
LANDON,CHRISTOPHER M.	00004C	000084	000000	916	OLD WALPOLE ROAD	1F RES	9.090	60,400		140,800	201,200
LANDON,CHRISTOPHER M.	00004C	000084	00000C		OLD WALPOLE ROAD	1F RES	5.130	62,700		0	62,700
LANE, CHARLES B.	00005A	000079	000000	530	OLD WALPOLE ROAD	1F RES	3.370	134,600		164,300	298,900
LANE, CHARLES B.	00005B	000066	000000	641	OLD WALPOLE ROAD	1F RES	2.410	57,800		99,800	157,600
LANE, DAVID R	00003I	000046	000000	4	VILLAGE ROAD	1F RES	0.920	57,400		139,800	197,200
LANTRY, JOHN	000001	000018	000000	1120	ROUTE 12A	1F RES	3.900	54,600		142,500	197,100
LANTRY, JOHN	000001	000018	00000A		ROUTE 12A	1F RES	0.270	4,900		0	4,900
LARocca, CHRISTOPHER	00004C	000080	00000A	334	JOSLIN ROAD	1F RES	28.800	52,037	cu	218,400	270,437
LAROCHE-JR, TIMOTHY	000001	000015	000000	1140	ROUTE 12A	1F RES	4.500	56,000		108,900	164,900
LAVERTUE, LORI	00004C	000082	00000B	59	FARM RD	1F RES	9.260	71,700		204,000	275,700
LAWRENCE, DAVID L	00005B	000056	000000	311	POND ROAD	1F RES	1.195	49,800		103,800	153,600
LBJ LAND LEASE	00005A	000110	000000		RT 12	COM/IND	3.100	70,400		388,100	458,500
LBJ LAND LEASE	00005A	000112	000000		RT 12	COM/IND	3.100	70,400		261,800	332,200
LBJ LAND LEASE	00005A	000114	000000		RT 12	1F RES	1.600	26,700		0	26,700
LEACH, JANE	000002	000007	00000B	58	GILSUM ROAD	1F RES	5.600	56,000		78,300	134,300
LEGARE, ROSS G	00003I	000026	000000	171	VILLAGE ROAD	1F RES	1.300	58,300		89,900	148,200
LEINAU, ROBERT A.	00003I	000036	000000	66	VILLAGE ROAD	1F RES	3.080	61,700		121,900	183,600
LESLIE, SHAWN P.	000006	000006	000000	19	ROUTE 12A	1F RES	0.890	60,200		218,400	278,600
LETOURNEAU, JOEL A	00004B	000051	000000	372	ROUTE 12A	1F RES	0.930	51,900		108,300	160,200
LEVESQUE, LAWRENCE A	00005A	000091	000C3B	134	FARM RD	1F RES	5.090	48,000		93,400	141,400
LIBERTY UTILITIES	000UTL	000003	000GSE			UTILITY-ELEC	0.000	0		120,100	120,100
LORD, BRIAN	00005A	000087	000000	69	LONDON ROAD	1F RES	28.600	55,900		63,700	119,600
LORETTE, CARL E	00004B	000054	000000	60	POND ROAD	1F RES	1.340	50,100		103,900	154,000
LORETTE, JOSEPH	00004B	000055	000000	84	POND ROAD	1F RES	1.500	47,600		108,000	155,600
LOWER, FRED D	00005B	000043	000000		HALLWOOD DRIVE	UNMNGD OTHER	6.000	268	cu	0	268
LOWER, FRED D	00005B	000044	000000	77	HALLWOOD DRIVE	1F RES	12.000	69,492	cu	188,400	257,892
LUCIUS JR., ROBERT	00005B	000005	000000	290	ROUTE 12A	1F RES	5.652	75,500		162,200	237,700
LUCIUS, TIMOTHY	00004B	000068	000000	189	POND ROAD	1F RES	3.970	57,700		167,400	225,100
LUCIUS, FRANK F	00005B	000006	000000	272	ROUTE 12A	1F RES	3.001	68,100		279,200	347,300
LUCIUS, JOSEPH	00005B	000028	000000	93	CAMPGROUND ROAD	1F RES	17.200	70,010	cu	320,600	390,610

LUNDAHL, JUDITH	00004B	000035	000000	532	ROUTE 12A	1F RES	2.500	55,200		142,400	197,600
MACDONALD, JAMES	00004B	000029	00000A		JOSLIN ROAD	UNMNGD OTHER	15.300	683	cu	0	683
MACDONALD, MALCOLM	00005A	000081	000000	2	MINE LEDGE ROAD	1F RES	2.000	42,100		161,400	203,500
MACKENZIE, M	00005B	000076	000000		BACKLAND	1F RES	2.000	4,000		0	4,000
MACKENZIE, MARK	00005B	000078	000000		VALLEY VIEW	1F RES	15.700	308,600		208,800	517,400
MACKENZIE, MARK	00005B	000078	000001		OLD WALPOLE ROAD	1F RES	2.150	49,400		0	49,400
MACKENZIE, MARK	00005B	000078	000002		OLD WALPOLE ROAD	1F RES	2.070	49,200		0	49,200
MACKENZIE, MARK	00005B	000078	00000B		WILBUR ROAD	1F RES	31.000	93,900		0	93,900
MACLEAN, SCOTT A.	00004A	000006	000001	678	ROUTE 12A	1F RES	2.410	54,900		141,000	195,900
MAGALETTA, ANTHONY	00005B	000069	000000	585	OLD WALPOLE ROAD	1F RES	7.100	90,400		105,000	195,400
MARTIN, JASON	00004C	000085	00000A	974	OLD WALPOLE ROAD	1F RES	8.120	91,600		0	91,600
MARTIN, ROBERT J.	00005B	000045	000000	65	HALLWOOD DRIVE	1F RES	5.800	69,000		208,600	277,600
MASSICOTTE, BARBARA	00005I	000011	000000	31	HAYWARD DRIVE	1F RES	1.030	71,900		178,000	249,900
MATHESON, THOMAS	00004A	000018	000000		JOSLIN ROAD	FARM LAND	90.000	14,176	cu	0	14,176
MATHESON, THOMAS	00004A	000024	000000	10	MERRIAM ROAD	1F RES	12.000	75,145	cu	316,700	391,845
MATHESON, THOMAS	00004A	000024	000001		MERRIAM ROAD	UNMNGD HARDWD	75.000	4,426	cu	0	4,426
MATHESON, THOMAS	00004B	000027	000000		JOSLIN ROAD	1F RES	15.800	11,418	cu	2,500	13,918
MATSON, EDWARD	00003I	000025	000000	351	ROUTE 12A	1F RES	1.830	56,700		104,700	161,400
MAYNARD, KENNETH A	00004B	000052	00000A	348	ROUTE 12A	1F RES	2.050	54,300		122,900	177,200
MEADOWSEND TIMBERLANDS	000001	000007	000000		OFF ROUTE 12A	1F RES	225.100	4,645	cu	0	4,645
MERCHANT, RANDALL D	000002	000017	000000		GILSUM TOWN LINE	UNMNGD PINE	60.000	7,140	cu	0	7,140
MERRIAM FARMS INC	00004A	000021	000001		OFF MERRIAM ROAD	1F RES	3.000	44,000		0	44,000
METIVIER, IRENE T.	00005B	000078	0000A1	9	WILBUR ROAD	1F RES	2.700	48,000		86,200	134,200
MILLER, KATHRYN M.	000001	000025	000000	952	ROUTE 12A	1F RES	48.000	63,836	cu	141,100	204,936
MILLIRON, LARRY E.	00004A	000010	000000	552	ROUTE 12A	1F RES	17.000	59,379	cu	346,000	405,379
MILLIRON, LARRY E.	00004A	000013	000000		JOSLIN ROAD	UNMNGD OTHER	18.700	649	cu	0	649
MITCHELL, SCOTT	00005B	000077	000000	28	MOSES WRIGHT LANE	1F RES	8.520	58,100		264,300	322,400
MOONEY, JODY	00005B	000018	000000	225	ROUTE 12A	1F RES	0.750	51,100		97,100	148,200
MOORE, BRIAN M.	00004B	000061	000000	120	POND ROAD	1F RES	1.150	55,000		129,100	184,100
MOORE, WILLIAM	00004B	000066	000000		POND ROAD	UNMNGD OTHER	130.000	7,581	cu	0	7,581
MOREL, JEFFREY W	00005A	000103	00000A	684	OLD WALPOLE ROAD	1F RES	5.260	65,600		145,000	210,600
MORGAN, DONALD	00004A	000021	000000		OFF MERRIAM ROAD	UNMNGD OTHER	54.000	2,413	cu	0	2,413
MORIARTY, TIMOTHY S.	00005A	000103	00000B	692	OLD WALPOLE ROAD	1F RES	5.130	57,700		201,300	259,000
MOSHER, WILLIAM	00004B	000043	000000	424	ROUTE 12A	1F RES	0.950	54,800		28,300	83,100
MULLENS, JO BETH	00003I	000005	000000	25	VILLAGE ROAD	1F RES	0.320	54,500		154,700	209,200
MUNROE, CRAIG	00004C	000085	00000D	936	OLD WALPOLE ROAD	1F RES	5.770	58,300		215,000	273,300

MURPHY, JEFFREY J	00003I	000031	000000	113	VILLAGE ROAD	1F RES	1.550	55,300		169,100	224,400
NADEAU, DAVEY E	000001	000031	000000	866	ROUTE 12A	1F RES	30.200	48,297	cu	170,600	218,897
NEW ENGLAND POWER	000UTL	000002	000NEP		NEW ENGLAND POWER	UTILITY-ELEC	0.000	0		511,700	511,700
NEW HAMPSHIRE, STATE OF	00004B	000039	00000A		ROUTE 12A	EXEMPT	0.200	12,200		0	12,200
NEW HAMPSHIRE, STATE OF	00005A	000118	000000		RT 12	EXEMPT	1.030	52,100		0	52,100
NEW HAMPSHIRE, STATE OF	00005A	000119	000000		RT 12	EXEMPT	2.520	55,100		0	55,100
NIMS, JANE	00003I	000035	000000	72	VILLAGE ROAD	1F RES	0.940	54,700		70,500	125,200
NORTHROP, ROBERT S	00004A	000002	000000	834	ROUTE 12A	1F RES	5.950	58,600		82,900	141,500
NOWAK, BRIAN E.	000001	000019	000000	1100	ROUTE 12A	1F RES	0.690	53,700		185,300	239,000
NYE, KENNETH T	000001	000022	000000	1038	ROUTE 12A	1F RES	5.750	97,500		126,300	223,800
O'BRIEN, MARK D	00005B	000036	000000	234	POND ROAD	1F RES	8.300	65,100		224,100	289,200
ODMAN, MATTHEW R.	00005B	000070	000000	20	WILBUR ROAD	1F RES	2.500	50,300		161,500	211,800
OWNER UNKNOWN	000003	000005	00000B		ROUTE 12A	1F RES	0.500	10,100		0	10,100
OWNER UNKNOWN	000003	000007	00000B		BACKLAND	1F RES	114.725	36,700		0	36,700
PAGE, COLLIN	000003	000005	00000A	603	ROUTE 12A	1F RES	1.000	69,500		136,100	205,600
PALMER, JUSTINE H	00003I	000026	00000A	161	VILLAGE ROAD	1F RES	3.300	79,600		196,200	275,800
PARROTT, MICHAEL	00005B	000010	000000	234	ROUTE 12A	1F RES	4.370	58,900		107,400	166,300
PATNODE, BARBARA A	00005B	000071	00000A		CIDER MILL ROAD	UNMNGD HARDWD	3.160	198	cu	0	198
PATNODE, BARBARA A	00005B	000071	00000B		CIDER MILL ROAD	UNMNGD HARDWD	2.710	166	cu	0	166
PATNODE, BARBARA A	00005B	000071	00000C		CIDER MILL ROAD	UNMNGD HARDWD	2.210	138	cu	0	138
PATNODE, BARBARA A	00005B	000071	00000D		CIDER MILL ROAD	UNMNGD HARDWD	2.050	128	cu	0	128
PATNODE, BARBARA A	00005B	000071	00000E		MASON DRIVE	UNMNGD HARDWD	2.760	169	cu	0	169
PATNODE, BARBARA A	00005B	000071	00000H		MASON DRIVE	UNMNGD HARDWD	2.940	179	cu	0	179
PATNODE, BARBARA A	00005B	000071	00000I		CIDER MILL ROAD	UNMNGD HARDWD	2.610	163	cu	0	163
PATNODE, BARBARA A	00005B	000071	00000J		CIDER MILL ROAD	UNMNGD HARDWD	2.010	126	cu	0	126
PATNODE, BARBARA A	00005B	000071	00000K		CIDER MILL ROAD	UNMNGD HARDWD	2.000	125	cu	0	125
PATNODE, BARBARA A	00005B	000071	00000L		CIDER MILL ROAD	UNMNGD HARDWD	2.010	126	cu	0	126
PATNODE, BARBARA A	00005B	000071	00000M		CIDER MILL ROAD	UNMNGD HARDWD	2.460	151	cu	0	151
PATNODE, BARBARA A	00005B	000071	00000P		CIDER MILL ROAD	UNMNGD HARDWD	2.310	143	cu	0	143
PATNODE, BARBARA A	00005B	000071	00000Q		CIDER MILL ROAD	UNMNGD HARDWD	2.280	143	cu	0	143

PATNODE, BARBARA A	00005B	000071	00000R		CIDER MILL ROAD	UNMNKD HARDWD	2.230	139	cu	0	139
PATNODE, BARBARA A	00005B	000071	00000S		CIDER MILL ROAD	UNMNKD HARDWD	3.740	225	cu	0	225
PATNODE, BARBARA A	00005B	000074	00000A		WILBUR ROAD	UNMNKD HARDWD	8.000	500	cu	0	500
PATNODE, LINWOOD	00005I	000007	000000	42	ROUTE 12A	1F RES	1.110	63,800		499,300	563,100
PAWLAK, WALTER	00005A	000079	00000A	506	OLD WALPOLE ROAD	1F RES	2.010	54,200		170,000	224,200
PAYNE, ERIKA L.	00005B	000071	00000T	32	WILBUR ROAD	1F RES	2.610	55,500		162,200	217,700
PELOQUIN, TIMOTHY K	00004C	000086	000000	974	OLD WALPOLE ROAD	1F RES	1.400	53,000		133,800	186,800
PERRY, JEANNIE L	00004B	000036	000000	526	ROUTE 12A	1F RES	1.000	65,800		76,600	142,400
PETERS, DAVID B. III	00004C	000073	000000	881	OLD WALPOLE ROAD	1F RES	4.500	190,500		209,500	400,000
PETERSON, ROBERT A	00004B	000046	000000	406	ROUTE 12A	1F RES	1.710	56,300		112,700	169,000
PETROWITZ, PETER J	00004C	000077	000000		OLD WALPOLE ROAD	UNMNKD OTHER	11.940	472	cu	0	472
PHENNAH, SHARON	00005B	000028	000025	93	CAMPGROUND ROAD	1F RES	0.000	0		7,400	7,400
PHILLIPS, SHEILA	000002	000015	000000	867	ROUTE 12A	1F RES WTRFRNT	7.000	75,800		93,300	169,100
PIKE JR, HAROLD S	00003I	000013	000000	41	VILLAGE ROAD	1F RES	2.000	70,600		149,400	220,000
PLASKIEWICZ, DEVIN	00005A	000082	00000A	46	MINE LEDGE ROAD	1F RES	5.010	49,700		240,600	290,300
POLZER, ARLINE J	00005A	000095	0003A1	624	OLD WALPOLE ROAD	1F RES	3.060	56,100		97,000	153,100
POYDAR, HENRY R	000003	000008	000000		GILSUM TOWN LINE	1F RES	36.000	26,000		0	26,000
PREBLE, HARRY	00005B	000014	00000E	206	ROUTE 12A	1F RES	15.000	51,913	cu	150,900	202,813
PRESCOTT, ALEX & WENDY	00005B	000013	000000	148	ROUTE 12A	1F RES	1.300	55,500		166,200	221,700
PRIEST, GLENN R	00005B	000014	00000A	94	ROUTE 12A	1F RES	2.005	51,400		113,700	165,100
PROCTOR, NANCY J	000001	000028	000000	1	CARPENTER ROAD	1F RES	1.800	56,600		90,300	146,900
PROFAIZER, RONALD F.	00004C	000025	00000B	360	JOSLIN ROAD	1F RES	1.800	43,900		276,700	320,600
PUBLIC SERVICE CO OF NH	000UTL	000001	00PSNH		SURRY	UTILITY-ELEC	0.000	0		1,054,400	1,054,400
PUSHEE, MAURICE	00003I	000030	000000	118	VILLAGE ROAD	1F RES	0.450	50,000		46,800	96,800
QUARRY, PHILIP J.	00004B	000068	00000C	163	POND ROAD	1F RES	6.950	63,600		140,300	203,900
QUINTILLIO, JOSEPH R	00005B	000026	000000	8	MCCURDY HILL ROAD	1F RES	44.000	110,200		158,200	268,400
RENEY, WALLACE A	00005B	000031	000000	22	MALCOLM DRIVE	1F RES	1.090	55,200		145,600	200,800
RHOADES, MABEL L. TRUST	00005B	000015	000000	86	ROUTE 12A	1F RES	0.930	54,700		118,700	173,400
RICE, COREY P	00004C	000083	000004	147	FARM RD	1F RES	2.010	40,000		186,800	226,800
RICHARDSON, KATHERINE	00003I	000034	000000	78	VILLAGE ROAD	1F RES	2.110	57,000		80,600	137,600
RICHARDSON, KATHERINE	00003I	000034	00000A	78	VILLAGE ROAD	1F RES	1.130	63,200		120,800	184,000
RICHARDSON, KATHERINE	00005B	000001	000000	338	ROUTE 12A	1F RES	0.920	54,600		68,100	122,700
RILLING, PATRICK C	00004B	000069	00000B	223	POND ROAD	1F RES	23.500	53,038	cu	169,700	222,738
RITTER, KEVIN P.	00005B	000077	00000B	19	WILBUR ROAD	1F RES	3.330	57,000		172,200	229,200

RIVERS, FREEMAN C	00004B	000065	000000	12	BEAR DEN	1F RES	1.900	46,300		26,600	72,900
ROKES, BRUCE A	000001	000009	00000A	OFF	CARPENTER ROAD	UNMNGD OTHER	105.000	5,527	cu	0	5,527
ROMANO, MARY	00003I	000008	00000B	503	ROUTE 12A	1F RES	1.220	65,400		130,400	195,800
ROOF, KYLE M.	00003I	000014	000000	43	VILLAGE ROAD	1F RES	1.070	60,100		196,000	256,100
ROSS, CATHRYN A.	00003I	000006	000000	24	CRAIN ROAD	1F RES	0.500	67,300		122,400	189,700
ROULEAU, RONALD P	00005B	000030	000000	40	MALCOLM DRIVE	1F RES	4.000	49,600		180,200	229,800
RUSSELL FAMILY REV TRUST	00004C	000026	000000	340	JOSLIN ROAD	1F RES	3.480	44,800		144,600	189,400
RUSSELL FAMILY REV TRUST	00004C	000074	000000	893	OLD WALPOLE ROAD	1F RES	12.000	110,300		178,700	289,000
RUSSELL, WILLIAM	00004A	000020	000000	19	MERRIAM ROAD	1F RES	45.000	43,227	cu	134,100	177,327
RUSSELL, BRYAN F.	00005A	000079	00000B	516	OLD WALPOLE ROAD	1F RES	2.060	54,000		270,900	324,900
RUSO, AARON	00004A	000007	000000	662	ROUTE 12A	1F RES	12.160	64,547	cu	238,400	302,947
RUSO, REBECCA S TRUST	00004A	000008	000000		ROUTE 12A	1F RES	16.500	1,347	cu	0	1,347
SARGENT, DONALD	00004B	000064	000000	11	BEAR DEN	1F RES	5.700	61,600		11,100	72,700
SCHARFE, COREEN	000003	000002	000000		DORT ROAD	1F RES	3.030	65,400		301,900	367,300
SCHARFE, COREEN	000003	000003	000000		BACKLAND	1F RES	20.360	31,500		0	31,500
SCHMIDT, WILLIAM	00005I	000006	000000	47	HAYWARD DRIVE	1F RES	1.090	68,600		156,400	225,000
SCHMITT, DAVID C	00005B	000055	000000	323	POND ROAD	1F RES	2.680	55,300		112,000	167,300
SCRIPTURE, STANLEY H	000001	000023	000000		ROUTE 12A	UNMNGD OTHER	40.000	1,811	cu	0	1,811
SCRIPTURE, STANLEY H	000002	000014	000000	1039	ROUTE 12A	1F RES	7.000	89,100		111,000	200,100
SHEPARDSON, JENNIFER A.	00005B	000036	000002	198	POND ROAD	1F RES	2.800	55,300		162,400	217,700
SHERRICK, HELEN W.	000001	000016	000000		WEBSTER ROAD	UNMNGD OTHER	14.600	630	cu	0	630
SIPLER, CASEY	00005B	000057	000000	307	POND ROAD	1F RES	1.000	54,800		88,600	143,400
SMALL JR, JAMES G	00003I	000016	000000	457	ROUTE 12A	1F RES	2.150	78,400		136,800	215,200
SMALL, TIMOTHY	00003I	000016	00000A	81	VILLAGE ROAD	1F RES	2.300	57,500		232,400	289,900
SMALL, TIMOTHY & CHARLOTTE	00004C	000080	000000	1007	OLD WALPOLE ROAD	2F RES	1.400	47,700		105,600	153,300
SMART, JASON A.	00005B	000068	000000	613	OLD WALPOLE ROAD	1F RES	3.250	59,400		104,000	163,400
SMITH, BRUCE A.	00003I	000007	000000	18	CRAIN ROAD	1F RES	0.940	78,300		95,600	173,900
SMITH, EDWARD	000001	000010	000000		WALPOLE TOWN LINE	UNMNGD PINE	181.000	6,410	cu	0	6,410
SMITH, EDWARD	00004A	000007	000001		ROUTE 12A	1F RES	85.840	55,610	cu	339,200	394,810
SMITH, EDWARD	00004A	000015	000000		JOSLIN ROAD	MNGD OTHER	25.000	714	cu	0	714
SMITH, EDWARD	00004A	000022	000000		JOSLIN ROAD	UNMNGD OTHER	193.000	8,623	cu	0	8,623
SMITH, HELEN R	00004A	000014	000000		BACKLAND	UNMNGD OTHER	11.500	372	cu	0	372
SMITH, HELEN R	00004A	000023	000000	127	JOSLIN ROAD	1F RES	150.000	10,362	cu	5,900	16,262
SOCIETY FOR THE PROTECTION	000003	000007	000000		GILSUM TOWN LINE	1F RES	138.200	7,882	cu	0	7,882
SOCIETY FOR THE PROTECTION	00005A	000116	000000		RT 12	MNGD OTHER	293.000	7,846	cu	0	7,846

SPOOR, DAVID W	000001	000007	00000A		BACKLAND	UNMNGD OTHER	31.900	1,330	cu	0	1,330
SPOOR, DAVID W	000001	000008	000000		WALPOLE TOWN LINE	UNMNGD OTHER	50.000	2,227	cu	0	2,227
SPORTELLO, LAWRENCE	00005B	000014	0000EE	144	ROUTE 12A	1F RES	3.753	62,700		279,300	342,000
ST ONGE, MARIE T	000002	000006	0000A1	92	GILSUM ROAD	1F RES	2.000	62,300		163,400	225,700
ST PIERRE, WESLEY A	00005B	000039	000002	26	HALLWOOD DRIVE	1F RES	1.180	57,400		109,600	167,000
STEFFY, JAMES F.	000001	000013	000000		WEBSTER ROAD	FARM LAND	17.600	1,260	cu	0	1,260
STEWART, JANICE M.	00005B	000019	000000	233	ROUTE 12A	1F RES	0.380	42,400		73,700	116,100
STREED, ERIC WARREN	00004B	000029	000000	164	JOSLIN ROAD	1F RES	5.100	59,900		195,800	255,700
STREETER, ELWOOD W	000001	000002	000000	49	WEBSTER ROAD	1F RES	16.200	41,551	cu	103,200	144,751
STREETER, ELWOOD W	000001	000002	00000A	5	WEBSTER ROAD	1F RES	2.060	40,659	cu	77,500	118,159
STREETER, ELWOOD W	000001	000002	00000B		ROUTE 12A	UNMNGD HARDWD	2.360	148	cu	0	148
STROMGREN, CHRISTOPHER	00005B	000071	00000N	110	CIDER MILL ROAD	1F RES	3.050	104,100		212,700	316,800
STROUT, GERALD	00005B	000002	000000	328	ROUTE 12A	1F RES	0.920	51,900		105,400	157,300
SURPRENANT, ROBERT	00004C	000085	00000C	88	FARM RD	1F RES	5.360	51,300		132,100	183,400
SURRY MOUNTAIN FORESTS	000001	000026	000000		ROUTE 12A	1F RES	29.000	76,463	cu	900	77,363
SURRY MOUNTAIN FORESTS	000002	000016	000000		GILSUM ROAD	MNGD HARDWD	316.000	6,758	cu	0	6,758
SURRY MOUNTAIN FORESTS	000002	000016	00000B		GILSUM ROAD	MNGD PINE	7.000	231	cu	0	231
SURRY MOUNTAIN FORESTS	000002	000016	00000C		BACKLAND	MNGD HARDWD	29.400	589	cu	0	589
SURRY MOUNTAIN FORESTS	000002	000016	00000D		BACKLAND	MNGD HARDWD	97.400	1,894	cu	0	1,894
SURRY MOUNTAIN FORESTS	000002	000016	00000E		GILSUM ROAD	MNGD HARDWD	70.000	1,605	cu	0	1,605
SURRY SCHOOL DISTRICT	00003I	000017	000000	449	ROUTE 12A	EXEMPT	3.550	109,000		531,800	640,800
SURRY VILLAGE WATER CO	00004B	000040	000000		ROUTE 12A	1F RES	43.000	4,109	cu	1,000	5,109
SURRY, TOWN OF	000003	000007	00000A		GILSUM TOWN LINE	EXEMPT	52.000	46,200		0	46,200
SURRY, TOWN OF	000006	000009	000000		EAST SURRY ROAD	EXEMPT	0.200	400		0	400
SURRY, TOWN OF	00003I	000001	000000	1	VILLAGE ROAD	EXEMPT	3.500	62,900		180,700	243,600
SURRY, TOWN OF	00003I	000019	000000		ROUTE 12A	EXEMPT	0.600	5,000		0	5,000
SURRY, TOWN OF	00003I	000027	000000		VILLAGE ROAD	EXEMPT	2.010	64,000		0	64,000
SURRY, TOWN OF	00003I	000033	000000		VILLAGE ROAD	EXEMPT	0.300	13,600		0	13,600
SURRY, TOWN OF	00003I	000045	000000	8	VILLAGE ROAD	EXEMPT	0.200	54,000		96,800	150,800
SURRY, TOWN OF	00004B	000041	00000A	444	ROUTE 12A	EXEMPT	1.750	59,200		136,900	196,100
SURRY, TOWN OF	00005A	000CEM	000001		FARM ROAD	EXEMPT	0.250	11,100		0	11,100
SURRY, TOWN OF	00005B	000022	000000		ROUTE 12A	EXEMPT	0.490	12,500		0	12,500
SURRY, TOWN OF	00005B	000035	00000A	180	POND ROAD	EXEMPT	2.180	57,400		34,400	91,800
SURRY, TOWN OF	00005B	000074	000000		WILBUR ROAD	EXEMPT	106.000	219,100		0	219,100
SURRY, TOWN OF	00005B	000CEM	000001		POND ROAD	EXEMPT	0.080	10,400		0	10,400
SWEENEY, JAMES	00004B	000038	000000	516	ROUTE 12A	1F RES	106.000	64,280	cu	235,100	299,380

SYLVAIN, NORMAN	000001	000024	000000	980	ROUTE 12A	1F RES	14.000	56,272	cu	161,500	217,772
TAPPEN, SARAH	000001	000020	000000		ROUTE 12A	UNMNGD OTHER	55.000	1,908	cu	0	1,908
TAYLOR, GREGORY	00003I	000022	000000	399	ROUTE 12A	1F RES	0.690	56,500		92,700	149,200
TAYLOR, GREGORY	00004B	000044	000000	416	ROUTE 12A	COM/IND	14.360	107,600		227,800	335,400
TETREAULT, RICHARD T	00005B	000012	000000	154	ROUTE 12A	1F RES	3.330	58,900		59,200	118,100
THORNTON, DOUGLAS	000002	000006	000000	64	GILSUM ROAD	1F RES WTRFRNT	8.200	67,100		166,500	233,600
TOEGEL, ALAN R	00005B	000003	000000	322	ROUTE 12A	1F RES	0.620	53,400		111,300	164,700
TOLMAN, NEWELL	00005B	000078	0000A2	559	OLD WALPOLE ROAD	1F RES	1.430	55,600		125,700	181,300
TONDERYS, JEFFREY J	00005I	000003	000000	53	HAYWARD DRIVE	1F RES	1.030	68,300		153,500	221,800
TRAHAN, MICHAEL	00005A	000102	000000	674	OLD WALPOLE ROAD	2F RES	8.230	75,700		484,600	560,300
TRUBIANO, JOHN	00004C	000083	000003	157	FARM RD	1F RES	2.010	42,100		190,300	232,400
TRUBIANO, MARC	00005B	000065	000000	649	OLD WALPOLE ROAD	1F RES	3.000	58,900		97,000	155,900
TURNER, ANDREW M.	00005B	000067	00000A	629	OLD WALPOLE ROAD	1F RES	0.680	53,600		137,500	191,100
VAN HOOGEN, STEVEN T	00005A	000091	00000B	150	FARM RD	1F RES	10.500	62,600		6,900	69,500
VERIZON WIRELESS	00005B	000078	UTILIT		VALLEY VIEW	1F RES	0.000	0		256,600	256,600
VITALE, JOSEPH B	00004B	000027	00000A	244	JOSLIN ROAD	1F RES	2.000	61,700		140,500	202,200
VOGEL FARM TRUST	000002	000004	000000		GILSUM ROAD	UNMNGD OTHER	62.600	2,797	cu	0	2,797
VOGEL FARM TRUST	000002	000005	000000	120	GILSUM ROAD	1F RES	223.700	55,388	cu	1,500	56,888
VOGEL FARM TRUST	000002	000005	00000A		GILSUM ROAD	1F RES	2.084	57,100		149,600	206,700
VOGEL FARM TRUST	000002	000006	0000A2		GILSUM ROAD	1F RES	5.780	104	cu	0	104
VOISINE, SHAWN M.	00005A	000095	003A-3	638	OLD WALPOLE ROAD	1F RES	2.600	58,200		239,400	297,600
VON KREBS-CINTORINO	00004C	000082	0000A3		MINE LEDGE ROAD	UNMNGD HARDWD	24.600	1,470	cu	0	1,470
WARD, JEREMY R.	00005B	000071	00000F	24	MASON DRIVE	1F RES	14.790	76,950	cu	285,200	362,150
WATERS, DANIEL S.	00004A	000016	00000A	159	JOSLIN ROAD	1F RES	2.000	49,300		62,800	112,100
WATKINS, LEON C	00005B	000054	000000	353	POND ROAD	1F RES	5.010	65,900		233,300	299,200
WATKINS, LEON C	00005B	000054	00BLDG	345	POND ROAD	1F RES	0.000	0		86,500	86,500
WEEKS, TIMOTHY M.	00005B	000051	000000	334	POND ROAD	1F RES	2.000	59,900		137,500	197,400
WESLEY, STEVEN A	00005B	000039	000000	302	POND ROAD	1F RES	2.180	60,200		138,200	198,400
WHEELER, RALPH J	00004B	000062	000000	126	POND ROAD	1F RES	0.990	54,900		58,100	113,000
WHITE, ZANE V.	00005A	000107	000000	568	RT 12	1F RES	0.500	25,100		22,100	47,200
WHITNEY, DOUGLAS T	00005B	000023	000000	11	MALCOLM DRIVE	1F RES	1.930	50,900		80,800	131,700
WHITTEMORE, JASON T	00003I	000002	000000	7	VILLAGE ROAD	1F RES	0.190	51,300		101,400	152,700
WIESNER, ROBERT	00005B	000028	000012	93	CAMPGROUND ROAD	1F RES	0.000	0		10,600	10,600
WILBER, RUSSELL	00004A	000017	000000	173	JOSLIN ROAD	1F RES	13.000	49,258	cu	64,000	113,258
WILBER, RUSSELL	00004B	000028	000000		JOSLIN ROAD	UNMNGD HARDWD	63.000	2,867	cu	0	2,867

WILBUR, HOWARD D	00004C	000080	00000B		OLD WALPOLE ROAD	1F RES	1.400	50,200		0	50,200
WILBUR, HOWARD D	00004C	000080	0000B1	989	OLD WALPOLE ROAD	1F RES	0.500	50,200		61,400	111,600
WILBUR, ROGER W.	00004C	000025	000000	1025	OLD WALPOLE ROAD	2F RES	1.000	62,900		145,400	208,300
WILBUR, ROGER W.	00004C	000025	00000A		JOSLIN ROAD	1F RES	1.690	43,800		0	43,800
WILBUR, ROGER W.	00004C	000081	000000	1032	OLD WALPOLE ROAD	1F RES	0.838	51,600		88,200	139,800
WILBUR, ROGER W.	00004C	000082	000000		FARM RD	1F RES	52.930	43,917	cu	4,900	48,817
WILBUR, ROGER W.	00004C	000085	000000	4	FARM RD	1F RES	3.360	59,400		16,100	75,500
WILBUR, ROGER W.	00005A	000091	00000D	208	FARM RD	1F RES	5.290	47,500		219,900	267,400
WILDER, TERRY L	00005B	000026	00000A	35	MALCOLM DRIVE	1F RES	1.460	45,200		140,100	185,300
WILLIAMS, WILLIAM C	00005B	000078	0000BB	545	OLD WALPOLE ROAD	1F RES	4.000	63,400		83,600	147,000
WILLSON, RICKY A	00004B	000034	000000	544	ROUTE 12A	2F RES	3.190	59,200		150,800	210,000
WING-JR, MAX B	00005B	000008	000000	256	ROUTE 12A	1F RES	2.350	57,700		52,000	109,700
WINTER, SANDRA L	00005A	000099	000000	608	OLD WALPOLE ROAD	1F RES	8.880	83,000		198,100	281,100
WOODARD, MARK	000001	000001	000000	1200	ROUTE 12A	1F RES	1.750	50,900		83,400	134,300
WOODFORD, MARKHAM C	00005A	000098	000000	594	OLD WALPOLE ROAD	1F RES	1.650	56,300		207,400	263,700
WRIGHT, CHARLES S	000051	000017	000000	14	HAYWARD DRIVE	1F RES	1.440	62,700		193,000	255,700
WRIGHT, DAVID	000051	000018	000000		HAYWARD DRIVE	1F RES	1.260	69,100		0	69,100
WRIGHT, DOUG	00005B	000028	000022	93	CAMPGROUND ROAD	1F RES	0.000	0		7,300	7,300
WRIGHT, KENNETH II	00005A	000113	000000		RT 12	UNMNGD OTHER	16.040	717	cu	0	717
WRIGHT, KENNETH III	00005A	000113	00000A	668	RT 12	1F RES	3.060	53,500		100,600	154,100
WRIGHT, WINSTON	00005B	000028	00026A	93	CAMPGROUND ROAD	1F RES	0.000	0		13,900	13,900
WYMAN, ROBERT E	00005A	000083	000000	60	MINE LEDGE ROAD	1F RES	7.000	59,200		154,500	213,700
YANTISS, RONALD A.	000003	000004	000000	753	ROUTE 12A	1F RES	4.500	77,900		231,700	309,600
YASHIN, MICHAEL	000002	000018	000000		GILSUM TOWN LINE	UNMNGD PINE	22.000	711	cu	0	711
YLITALO, DEKEK T.	00005A	000091	000C3A	140	FARM RD	1F RES	5.090	50,200		95,300	145,500
YLITALO, TOM	00005B	000028	000014	93	CAMPGROUND ROAD	1F RES	0.000	0		7,100	7,100
YOUNG, PHILLIP	000031	000042	000000	20	VILLAGE ROAD	1F RES	0.640	53,500		127,300	180,800

About the Cover:

Prior to 1890 New Hampshire had no state wide voting program. Political parties printed their own ballots and fraud was all too common. Votes were easily bought and sold. It was at this time when the state enacted legislation and switched to the secret or Australian ballot. The historic Town of Surry ballot box was issued to the town by the Secretary of State in 1891. There were 272 boxes issued to the polling places around the state at this time at an expense of \$595.00 total. The box issued once had a different lid where a ballot was fed into the slot and with a crank of an attached handle, a bell would ring in the box and a counter would advance as the ballot was marked and dropped into the bottom of the locked box. It was this mechanism for which "Pat." is affixed to the end. This lid and mechanism have since been replaced with the simple slot we use today. This ballot box was first used in Surry for the Presidential election of 1892 where Grover Cleveland beat Benjamin Harrison. The Presidents salary at this time was \$50,000. There are only a few towns that still have their box and fewer yet that still use it at every election as Surry does.