

Town of Surry Annual Report



Town Officers & Inventory of Ratable Property

Of

SURRY, NEW HAMPSHIRE

For the year ending December 31, 2018

& School District Officers

For the Year Ending June 30, 2018

TABLE OF CONTENTS

Tribute	1
Message from the Selectmen	2
Important Information	4
List of Town Officers	5
Copy of Current Town Warrant	8
Proposed Budget	11
Source of Revenue	13
Comparative Statement	14
Summary of Inventories	15
Schedule of Town Property	16
Tax Collector's Report	17
Statement of Town Clerk's Report	19
Vital Statistics	20
Treasurer's Report	21
Balance Sheet	23
Detailed Statement of Payments	24
Annual Report of Surry School Board	31
School District Budget and Warrant	33
Trustees of Trust Funds Report	35
Cemetery Trustees Report	40
Library Reports	42
Report of Planning Board	45
Report of Surry Conservation Commission	47
Fire Department Report	48
Recreation Department Report	51
Ashuelot River Advisory Committee	52
Report of Town Auditor	53
Minutes of 2017 Meeting	85
Owner Index	97

TRIBUTE

"It is not the critic who counts; not the man who points out how the strong man stumbles, or where the doer of deeds could have done them better. The credit belongs to the man who is actually in the arena, whose face is marred by dust and sweat and blood; who strives valiantly; who errs, who comes up short again and again, ... who spends himself in a worthy cause; who at the best knows in the end the triumph of high achievement, and who at the worst, if he fails, at least fails while daring greatly." Excerpted from *Citizenship In A Republic*, a speech by Theodore Roosevelt delivered at the Sorbonne in Paris, France, on April 23, 1910.

* * *

Self-government depends upon the willingness of citizens to *serve*, in the arena, as Roosevelt so eloquently stated. This page has honored the citizens whose services were lost in the last year, with the dual purposes of both honoring them for their service and encouraging others to step up to take their places. We are relieved to have lost the services of no one this past year, so that allows us to devote the space to encourage participation.

Modern day residents of small New Hampshire towns are unique in both nation and world in retaining the right to participate in government. Did you realize that can be traced to the Boston Tea Party rallying cry of no taxation without representation? State law provides that meetings must be open to the public and announced in advance so people can attend. We can vote for people to serve on committees to plan for our future, consider changes in use of property, prepare budgets, administer town affairs, trusts, libraries, cemeteries and educational affairs. You will receive an invitation to attend, and speak if you wish, at a public hearing if your neighbor wants to make certain changes in the use of his property. Advance notices will be published to allow everyone interested the opportunity to attend and speak at a public hearing on proposed town and school budgets before the meeting at which all town voters have the opportunity to change or approve those budgets.

Do you realize that attending public meetings, public hearings and both town and school district meetings is a way to exercise our rights? Self-government is only possible when people are willing to participate. In a small town, it is easy to know who is doing what, which also means there are few people doing what needs to be done. We are the present custodians of Surry and benefit from the work of those before us. Our contribution will help shape the community we pass to our successors, and a community is more than just a place to live.

SELECTMEN'S MESSAGE

Office Hours: Monday 7:00 pm – 9:00 pm

Appearances may indicate that 2018 was a quiet year. There is often plenty of activity behind the scenes, so appearances can be deceiving.

We successfully disputed portions of our 2017 assessment review findings and now have received a letter which will be recorded on the Department of Revenue Administration's website stating that we are in compliance. This is a very detailed review to ensure that assessing procedures, records, exemptions and credits throughout the state comply with established standards to ensure fairness.

We also were successful in disputing a reimbursement request from NH Emergency Management for 2013, and that effort lead to receiving an equal amount in payment. How often does that happen?

About half of the paved portion of Pond Road was repaved in 2018, and the remainder has been prepared for paving this year by replacing culverts as needed.

As promised, two articles appear on this year's warrant for the closed eastern section of Pond Road. Article 11 asks for money to reopen the road pending receipt of a FEMA grant for which we are eligible. Article 12 asks for money to close the road, by excavating a substantial amount of material to stabilize the area from erosion in a manner satisfactory to the state Department of Environmental Services, allowing no pedestrian traffic.

As this is being written, the new highway truck has been received by the dealer and is waiting to be outfitted for use.

A year has now been completed with the town clerk as a municipal agent, so we are more comfortable with the necessary process changes. What a relief to make fewer visits to the motor vehicle office in Keene.

In 2018, for the first time since 2013, the town was reimbursed by the trustees of trust funds for the care of cemetery lots covered by trust funds, hopefully putting this divisive issue behind us.

This year is Surry's 250th anniversary. The amount of money set aside for the celebration is high again this year so the Recreation Committee has the resources needed for a wonderful celebration for our residents, and so we can show others what a great community this is. If you have ideas, or are willing to help, please contact one of the committee members.

Fire department members have worked diligently to assemble plans to enlarge their building to house their equipment. In article 5, a funding source has been identified without borrowing or raising taxes that can be used along with some funds raised privately to address the department's space needs. This raises the larger questions of how much protection do Surry voters need, want and are prepared to financially support.

The vast majority of the fire department's calls now are medical rather than fire related. The regional challenge of responding to those calls has been widely chronicled. Much less publicly discussed is the rise in the frequency of those calls, and the lowering threshold for the calls to be made. Before calling 911, please carefully consider the need.

Your selectmen continue working to keep the town portion of the tax rate steady, while meeting the needs of our residents. This is difficult as costs increase. Setting money aside in reserve funds for future needs allows that steadiness, allows us to earn interest rather than pay interest, and allows planning time to be sure we are getting good value for our money spent. Our efforts were rewarded in 2018 when our tax rate was unchanged. There is no magic formula so we can do it again, but it proves that it can be done. We hope you noticed and appreciate it.

Surry was considered a fairly prosperous town in the state in terms of property values. After learning of information published by the state Department of Education measuring a town's wealth, as expressed by equalized property values to educate a child, we now know that has changed. In 2009-2010, the statewide average equalized valuation per pupil was \$837,613 and Surry was \$1,370,448; in 2014-2015 the statewide average per pupil was \$894,449 and Surry was \$769,464; in 2017-2018 the statewide average was \$1,043,647 and Surry was \$737,397. For comparison, Keene is \$708,507. It appears that since the 2008 recession, our property values have not kept up with others statewide while our student population has nearly doubled. It is good that we now know of this measure and so can follow its changes. Voters might want to consider these facts when considering municipal expenditures.

We appreciate all those who serve on town boards and committees, answer fire department calls, and care for the town common and library. Surry is more than a place to live. It is THE place you chose to be your home and to raise your family, and we are working to protect that while meeting the demands of the 21st century in very challenging economic times.

IMPORTANT TOWN INFORMATION

SELECTMEN MEETING – Town Hall – 352-3075

Meet every Monday – 7:00pm (except some holidays)

Closed 5th Monday of Month

TOWN CLERK – Town Hall – 352-3075

Darlene Clark, 313-8413

Mondays 3pm-6pm

Thursdays 5pm-7pm

Closed State and Federal Holidays

TAX COLLECTOR – Town Hall – 352-3075

Carolyn Berglund – 352-7398

First and Third Thursdays 5:30pm to 7pm

FIRE DEPARTMENT – TO REPORT FIRE -- 9-1-1

All Business – 357-4123

POLICE -- 9-1-1

PLANNING BOARD MEETING – Town Hall

Meet Fourth Wednesday of each month

ZONING BOARD OF ADJUSTMENT MEETING – Town Hall

As needed by appointment

BUILDING INSPECTOR

Steve Goldsmith – 252-7903

CHECKLIST/VOTING QUESTIONS

Kim Fisher – 357-5210

LIBRARY

Carolyn Locke, Librarian 352-1761

Monday and Thursday 2:00pm to 7:00pm

CONSERVATION COMMITTEE – Town Hall

1st Monday of each month

LIST OF TOWN OFFICERS

APPOINTED*

STATE APPOINTED**

<u>OFFICE & TERM</u>	<u>NAME</u>	<u>TERM EXPIRES</u>
Moderator (2 years)	Nancy Callender	2020
Board of Selectmen (3 years)	Bruce Smith	2019
	John (Jay) Croteau III	2020
	Eric Eichner	2021
Town Clerk (3 years)	Darlene Clark	2020
Deputy Town Clerk *	Marie St. Onge	2020
Tax Collector (3 years)	Carolyn Berglund	2020
Deputy Tax Collector*	Sharon Sweeney	2020
Treasurer (3 years)	John Berglund	2020
Deputy Treasurer*	Devin Plaskiewicz	2020
Supervisor Of Checklist (6 years)	Karen Edwards	2019
	Kimberly Fisher	2020
	Karyn Hagen	2021
Fire Engineer (3 years)	Gerald Clark	2019
	Joshua Brooks	2020
	Tim Bienvenu	2021
Budget Committee (3 years)	Matt Barrett	2019
	*Russell Fiorey	2019
	David Lane	2021
Surveyor Of Timber*	John Davis	

Town Planning Board (3 years)	Peter Bissell	2019
	*Nathan Gray	2019
	Laura Barrett	2019
	Eva Morel	2020
Trustee of Trust Funds (3 years)	Sharon Sweeney	2019
	Susan Farrell	2020
	Jennifer Shepardson	2021
Recreation Department (3 years)	Karen Whittemore	2019
	Melissa Crotto-Young	2020
	Kim Fisher	2021
Board Of Adjustments*	John (Jay) Croteau	2019
	John Berglund	2020
	Robert Bergevin	2021
	Becky Russo	2022
	Ken Maynard	2023
Town Auditor (1 year)	Wallace Reney	2019
Town Representative To Library Trustees (3 year term)	Prudence Cooper*	2019
Library Trustees*	Karyn Hagen	
	Prudence Cuper	
	Becky Huntley	
	Gareth Williams	
	Wayne Hartz	
Librarian*	Carolyn Locke	
Building Inspector* (1 year)	Steve Goldsmith	2018
Sexton*	Durwin Clark	
Overseer of Public Relief	Board of Selectmen	

Conservation Committee*	John Davis	2020
	Robert Hammond	2020
	Carol Lothrop	2020
	Kenneth Maynard	2020
	Lesley Johnson	2019
Health Officer**	Alex Prescott	
Deputy Health Officer*	Gerald Clark	
Forest Fire Warden** (3 years)	John Berglund	
Emergency Management Director*	Fred Breton	
Deputy Emergency Management Director*	Jeff Morel	
Cemetery Trustee	Frank Lucius	2019
	Robert Bergevin	2020
	Leon Watkins	2021

ALL ELECTED PERSONS MUST BE SWORN IN WITHIN SIX DAYS OF NOTIFICATION OF ELECTION, 30 DAYS IN CASE OF ABSCENCE OR THE POSITION WILL BE CONSIDERED VACANT.

Town of Surry

New Hampshire

Warrant 2019

To: The inhabitants of the town of Surry in the County of Cheshire in the state of New Hampshire qualified to vote in town affairs are hereby notified and warned of the Annual Town Meeting will be held as follows:

Date: Articles 1-2 Tuesday March 12, 2019 2-7 pm; Articles 3-16 Thursday March 14, 2019 7:15 pm
Location: Surry Town Hall

Article 01: Election of officers

To choose all necessary Town officers as listed on the official ballot.

Article 02: Zoning Amendment

Are you in favor of amending Article IX, Administration, Enforcement and Penalty Paragraph C of the Surry Zoning Ordinance, as recommended by the Planning Board, by adding the following?

“A building containing an area of 100 square feet or less, not on a permanent foundation, and not used for residential living space, is exempt from the building permit requirement. Construction of the building must conform with all setback requirements of the lot.”

The purpose of this change is to exempt certain small outbuildings from the building permit requirement.

Article 03: Hear reports

To hear the reports of the Town Officers and Committees.

Article 04: Town Operating Budget

To see if the town will vote to raise and appropriate the sum of \$546,178 for general municipal operations. This total does not include appropriations proposed in other warrant articles addressed individually. The Selectmen and the Budget Committee recommend this appropriation. (Majority vote required).

Article 05: Establish Fire Station Cap Res

To see if the Town will vote to establish a Fire Station capital reserve fund per RSA 35:1 for future expansion of the fire station, raise and appropriate the sum of \$200,000 from unassigned fund balance to place into the fund, and to name the Selectmen as agents to expend from the fund. The Selectmen and the Budget Committee recommend this appropriation. (Majority vote required).

Article 06: Fund Highway Equip Cap Res

To see if the Town will vote to raise and appropriate the sum of \$20,000 to place into the existing Highway Equipment Capital Reserve Fund for the future purchase of highway equipment. The Selectmen and the Budget Committee recommend this appropriation. (Majority vote required).

Article 07: Fund 250th Anniversary

To see if the Town will vote to raise and appropriate the sum of \$14,000 for this year's 250th anniversary celebration, with \$100 from unassigned fund balance, \$8399 from the existing 250th Anniversary Expendable Trust Fund, and \$5,501 from taxation. The Selectmen and the Budget Committee recommend this appropriation. (Majority vote required).

Article 08: Fund Fire Truck Cap Res

To see if the Town will vote to raise and appropriate the sum of \$40,000 to place into the existing Fire Truck Capital Reserve Fund for the purchase of a future fire truck. The Selectmen and the Budget Committee recommend this appropriation. (Majority vote required).

Article 09: Fund Prop Reval Cap Res

To see if the Town will vote to raise and appropriate the sum of \$5,000 to place into the existing Property Revaluation Capital Reserve Fund to pay for a future town wide property revaluation. The Selectmen and the Budget Committee recommend this appropriation. (Majority vote required).

Article 10: Fund Fire Equip Cap Res

To see if the Town will vote to raise and appropriate the sum of \$7,000 to place into the capital reserve fund established in 2018 for the future purchase of fire equipment. The Selectmen and the Budget Committee recommend this appropriation. (Majority vote required).

Article 11: Reopen Lower Pond Road

To see if the town will vote to raise and appropriate the sum of \$198,500, with \$148,875 from an anticipated FEMA grant and the balance of \$49,625 from the 2015 Road Improvement Capital Reserve Fund, to reopen the class 6 eastern section of Pond Road between Route 12A and Village Road that has been closed to traffic. The Selectmen and the Budget Committee recommend this appropriation. (Majority vote required).

Article 12: Close Lower Pond Road

To see if the Town will vote to raise and appropriate the sum of \$117,000 with the sum of \$37,000 from unassigned fund balance and the balance of \$80,000 from the Road Improvement Capital Reserve Fund established in 2015 for a plan, wetlands permit and excavation needed to close the class 6 eastern section of Pond Road between Route 12A and Village Road that has been closed to traffic. The Selectmen and the Budget Committee do not recommend this appropriation. (Majority vote required).

Article 13: Wright's Grove

To see if the Town will vote to establish as a town forest, as provided in RSA 31:110, the so called Wright's Grove, believed to contain about 2 acres, located on Village Road and shown on town tax map 31 lot 27. (Majority vote required).

Article 14: Wright's Grove

To see if the Town will vote to authorize, as provided in RSA 31:112 II, the Surry Conservation Commission (created March 9, 1971) to manage Wright's Grove, if that property is established as a town forest under Article 14 of this Town Warrant. (Majority vote required).

Article 15: Cemetery Lot Sales Income

To see if the town will vote to clarify article 5 approved March 12, 2015 by deleting the phrase "as specified in Cemetery Regulations adopted 9/18/2006 by the Board of Selectmen" and inserting the phrase "whose interest will be used for lot care and maintenance with any remaining income for cemetery care and maintenance" after the phrase "75% of funds received shall be deposited with the trustees of trust funds". The 2015 article as approved reads: "To see if the Town will vote to adopt the provisions of RSA 289:2-a: 'Upon the sale of cemetery lots, the legislative body may, at any annual or special meeting, vote to determine whether funds received from such sale shall be deposited in the general fund as a sale of town property or deposited with the trustees of trust fund for the maintenance of cemeteries under RSA 31:19-a', and further vote that upon the sale of cemetery lots in the future, funds received from such sale shall be allocated as follows: 75% of funds received shall be deposited with the trustees of trust funds and 25% of funds received shall be deposited in the general fund, as specified in Cemetery Regulations adopted 9/18/2006 by the Board of Selectmen, or take any action in relation thereto. (Majority vote required)."

If approved, the article will read: "To see if the Town will vote to adopt the provisions of RSA 289:2-a: 'Upon the sale of cemetery lots, the legislative body may, at any annual or special meeting, vote to determine whether funds received from such sale shall be deposited in the general fund as a sale of town property or deposited with the trustees of trust funds for the maintenance of cemeteries under RSA 31:19-a', and further vote that upon the sale of cemetery lots in the future, funds received from such sale shall be allocated as follows: 75% of funds received shall be deposited with the trustees of trust funds whose interest will be used for lot care and maintenance with any remaining income for cemetery care and maintenance, and 25% of funds received shall be deposited in the general fund."

The purpose of this is to state directly that interest, not principal from the sale of cemetery lots, is to be spent for care of the lot with any remaining income for cemetery care and maintenance, rather than as a reference to the cemetery regulation.

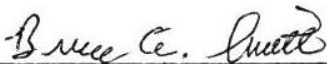
Article 16: Any Other Business

To transact any other business that may legally come before this meeting.

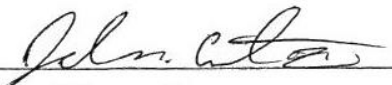
Given under our hands, February 11, 2019

We certify and attest that on or before February 18, 2019, we posted a true and attested copy of the written Warrant at the place of meeting, and like copies at the fire station, and delivered the original to the town clerk.

Bruce A. Smith



John M. Croteau III



Eric Eichner



Proposed Budget

APPROPRIATION		2018	2018	2019	2019	2019	2019
		Actual	Actual	Select	Select	Budget	Not
	Acct #	Approp	Expend	Rec	Not Rec	Com Reco	Rec
GENERAL GOVERNMENT							
Executive	4130	14,000	14,014	15,000		15,000	
Election, Reg. Vital St	4140	74,100	17,812	16,000		16,000	
State M V Fees	4140.12	0	68,435	70,000		70,000	
Treasurer	4150.1	6,000	4,398	6,000		6,000	
Tax Collector	4150.2	10,500	11,596	12,922		12,922	
Revaluation of Property	4152	8,700	11,216	10,000		10,000	
Legal Expense	4153	7,500	481	7,500		7,500	
Personnel Admin	4155	8,000	7,660	8,000		8,000	
Planning & Zoning	4191	1,500	1,475	1,500		1,500	
Gen Government Bldgs	4194	12,000	11,266	12,000		12,000	
Cemeteries	4195	15,000	14,077	15,000		15,000	
Insurance	4196	11,500	11,314	11,000		11,000	
PUBLIC SAFETY							
Police	4210	100	0	100		100	
Ambulance	4215	23,151	23,152	27,687		27,687	
Fire	4220	27,000	26,468	27,000		27,000	
Building Inspection	4240	300	300	300		300	
Emergency Management	4290	100	0	100		100	
Other (Incl Communications)	4299	11,714	11,714	12,042		12,042	
HIGHWAYS & STREETS							
Highways & Streets	4312	165,000	165,498	165,000		165,000	
Street Lighting	4316	5,000	4,700	5,000		5,000	
SANITATION							
Solid Waste Disposal	4324	847	1,152	977		977	
HEALTH /WELFARE							
Pest Control	4414	100	10	100		100	
Health Agency & Hosp	4415	3,500	2,903	3,000		3,000	
Direct Assistance	4442	5,000	2,163	5,000		5,000	
CULTURE & RECREATION							
Parks & Recreation	4520	500	449	14,000		14,000	
Library	4550	14,000	14,443	14,200		14,200	
Patriotic Purposes	4583	450	425	450		450	
CONSERVATION							
Other - Conservation	4619	100	0	100		100	

DEBT SERVICE						
Int On Tax Antic Notes	4723	100	0	100	100	
CAPITAL OUTLAY						
Mach, Veh & Equip	4902	165,000	165,000	0	0	
Buildings	4903	100	0	100	100	
Road Improvements	4909	100,000	124,758	298,500	298,500	
OPERATING TRANSFERS OUT						
To Capital Reserve Funds	4915	52,000	52,000	272,000	272,000	
To Trusts	4916	35,461	35,461	0	0	
TOTAL APPROPRIATION		778,323	804,340	1,030,678	0 1,030,678	-
Budget Comm % Change Recommended/Prev Appropriation					32.42	

Sources of Revenue

SOURCES OF REVENUE	Acct. #	2018 Estimated	2018 Actual	2019 Sel Estimate	2019 Budget Com Est
TAXES					
Land Use Change Taxes	3120	1,000	43,345	1,000	1,000
Timber Taxes	3185	3,000	2,591	2,000	2,000
Excavation Tax (\$.02 cents/cu yd)	3187	20	31	20	20
Interest & Penalties on Delinquent Taxes	3190	12,000	13,333	12,000	12,000
LICENSES, PERMITS & FEES					
Motor Vehicle Permit Fees	3220	236,000	194,460	200,000	200,000
State Motor Vehicle Fees	3220.2	0	68,436	70,000	70,000
Building Permits	3230	500	999	500	500
Other Licenses, Permits & Fees	3290	4,500	1,948	2,000	2,000
INTERGOVERNMENTAL REVENUES-FEDERAL					
Other Fed Grants & Reimbursements	3319	0	0	148,875	148,875
INTERGOVERNMENTAL REVENUES-STATE					
Meals & Rooms Tax	3352	35,000	38,123	38,000	38,000
Highway Block Grant	3353	25,500	26,941	27,479	27,479
Flood Control Reimbursement	3357	58,000	58,547	58,000	58,000
Other	3359	500	10,100	500	500
CHARGES FOR SERVICES					
Income from Departments	3401	200	100	100	100
Other Charges	3409	0	0	0	0
MISCELLANEOUS REVENUES					
Sale of Town Property	3501	200	445	200	200
Interest on Investments	3502	500	2,259	2,000	2,000
Other	3509	500	527	500	500
INTERFUND OPERATING TRANSFERS IN					
From Capital Reserve Funds	3915	137,153	10,189	49,625	49,625
From Trust Funds	3916	15,319	42,593	8,399	8,399
TOTAL REVENUES & CREDITS		529,892	514,967	621,198	621,198
BUDGET SUMMARY					
		2018		2019	2019
Appropriations		778,323		1,030,678	1,030,678
Revenues & Credits		529,892		621,198	621,198
Amount from Unreserved Fund Balance		10,461	0	200,100	200,100
Amount To Be Raised by Property Taxes		237,970	197,993	209,380	209,380
 Change Percentage -Year to Year Estimated					

Comparative Statement

	ACTUAL	BUDGET	BALANCE/OVER
Expense			
4130 · Executive	14,013.88	14,000.00	13.88
4140 · Election, Reg, Vital Stat	86,247.44	74,100.00	12,147.44
4150 · Financial Admin	15,993.46	16,500.00	-506.54
4152 · Reval of Property	11,216.00	8,700.00	2,516.00
4153 · Legal Expense	481.00	7,500.00	-7,019.00
4155 · Personnel Admin	7,660.41	8,000.00	-339.59
4191 · Planning & Zoning	1,474.60	1,500.00	-25.40
4194 · Gen Govt Bldgs	11,265.99	12,000.00	-734.01
4195 · Cemeteries	14,077.13	15,000.00	-922.87
4196 · Insurance	11,314.21	11,500.00	-185.79
4210 · Police Dept	0.00	100.00	-100.00
4215 · Ambulance	23,151.60	23,151.00	0.60
4220 · Fire Dept	26,468.22	27,000.00	-531.78
4240 · Building Inspection	300.00	300.00	0.00
4290 · Emergency Mgt	0.00	100.00	-100.00
4299 · Other (Communication)	11,714.00	11,714.00	0.00
4312 · Highway Dept	165,498.11	165,000.00	498.11
4316 · Street Lighting	4,700.40	5,000.00	-299.60
4324 · Solid Waste Disp	1,152.09	847.00	305.09
4414 · Pest Control	10.00	100.00	-90.00
4415 · Health Agency & Hosp	2,903.00	3,500.00	-597.00
4442 · Direct Assistance	2,163.21	5,000.00	-2,836.79
4520 · Parks & Rec	448.50	500.00	-51.50
4550 · Library	14,443.49	14,000.00	443.49
4583 · Patriotic Purposes	425.00	450.00	-25.00
4619 · Conservation	0.00	100.00	-100.00
4723 · Int on Tax Antic Notes	0.00	100.00	-100.00
4902 · Mach, Vehicles & Equip	165,000.00	165,000.00	0.00
4903 · Buildings	0.00	100.00	-100.00
4909 · Road Improvements	124,758.08	100,000.00	24,758.08
4915 · To Capital Reserve Funds	52,000.00	52,000.00	0.00
4916 · To Trust Funds	<u>35,461.00</u>	<u>35,461.00</u>	<u>0.00</u>
	804,340.82	778,232.00	26,017.82

Summary of Inventories -2018

Value of Land Only	
Current Use	429,452
Residential	22,646,600
Commercial/Industrial	750,900
Total Taxable Land	23,826,952
Value of Buildings	
Residential	51,955,000
Manufactured Housing	650,300
Commercial/Industrial	1,513,700
Total Taxable Buildings	54,119,000
Public Utilities - Electric	2,847,900
VALUATIONS BEFORE EXEMPTIONS	80,793,852
Elderly Exemptions - 1	5,000
Solar Energy Exemptions - 1	21,674
Total Dollar Amount of Exemptions	26,674
NET VALUATION ON WHICH TAX	
RATE IS COMPUTED	80,767,178
Less Utilities	-2,847,900
NET VALUATION WITHOUT UTILITIES	
ON WHICH TAX RATE IS COMPUTED	77,919,278
TAX CREDITS	
Other War Service Credits - 51	16,800
Disabled Vets - 2	4,000
Total Amount	20,800
Number of Property Owners Who Were Granted Current Use:	91
Total Number of Parcels in Current Use:	148

	<u>Assessed</u>
	<u>Acres</u> <u>Valuation</u>
FARMLAND	302 96,450
FOREST LAND	4,641 271,336
FOREST LAND W/DOC STEWARDSHIP	1,574 54,012
UNPRODUCTIVE LAND	239 4,884
WETLAND	136 2,770
TOTAL	6,892 429,452

Receiving 20% Recreation Adjustment	3,721
--	--------------

Schedule of Town Property

DESCRIPTION	MAP/LOT	LOT SIZE	ASSESS VAL
Town Hall, Land (Village Cemetery) & Buildings Furniture & Equipment	3I – 1	3.5 ac	245,800 191,037
Library, Land & Buildings Furniture & Equipment	3I – 45	.2 ac	167,600 317,343
Fire Department, Land & Buildings Equipment	4B - 41 – A	1.75 ac	194,200 867,561
Highway Department, Land & Buildings Equipment Materials & Supplies OTHER TOWN PROPERTY	5B - 35 – A	2.18 ac	111,600 125,650 40,000
Surry Mtn lot (Conservation Comm)	3 - 7 – A	52 ac	48,600
Village Rd lot (Conservation Comm)	3I – 33	.3 ac	14,700
Graf Town Forest (Conservation Comm)	5B – 74	106 ac	111,200
Wright Grove - gift	3I – 27	2 ac	131,600
Route 12A - 2013 tax deed	3I – 19	.6 ac	4,100
Farm Road - 2017 tax deed	4C-82-A3	24.6 ac	64,100
Farm Rd (Southwest) Cemetery	5A-CEM-1	.25 ac	41,800
Pond Rd Cemetery	5B-CEM -1	0.08 ac	39,400
E Surry Rd (South) Cemetery	6 – 9	.2 ac	54,100
Total			\$2,770,391

Tax Deed - RSA 80:89 VII town entitled to all proceeds after 3 yrs. RSA 80:78 clear title after 10 yrs.

Tax Collectors Report Year ending December, 2018

Debits

Uncollected Taxes at the Beginning of the Year	<u>2018</u>	<u>2017</u>
Property Taxes		67,703.20
Land Use Change Taxes	00.00	
Timber Yield Taxes	00.00	
Prior Year's Credits Balance		
Taxes Committed This Fiscal Year	1,769,288.60	
Land Use Change	86,690.00	
Timber Yield Taxes	2,590.92	
Excavation Tax	31.20	
Overpayment Refunds		
Property Taxes	6,554.26	
Interest- Late tax	1,113.39	3,622.94
Total Debits	1,866,268.37	71,326.14

Credits

Remitted to Treasurer	<u>2018</u>	<u>2017</u>
Property Taxes	1,713,590.45	47,085.27
Land Use Taxes	86,690.00	
Timber Yield Taxes	2,590.92	
Interest [Includes Lien conversion]	1,113.39	2,929.44
Penalties		693.50
Excavation Tax	31.20	
Converted to Liens [Principal only]		20,531.39
Abatements Made		
Property Taxes	.60	86.54
Land Use Change Taxes		
Timber Yield Taxes		
Excavation Tax		
Current Levy Deeded		
Uncollected Taxes End of Year		
Property Taxes	62,251.81	
Land Use Change Taxes		
Timber Yield Taxes		
Property Tax Credit Balance		
Total Credits	1,866,268.37	71,326.14

Debits

	<u>2017</u>	<u>2016</u>	<u>2015 +</u>
Unredeemed Liens Beginning of FY		15,946.56	31,391.76
Liens Executed During FY	22,482.78		
Interest & Costs Collected	404.99	1,532.12	6,659.35
Total Lien Debits	22,887.77	17,478.68	38,051.11

Credits

Remitted To Treasurer	<u>2017</u>	<u>2016</u>	<u>2015+</u>
Redemptions	9,247.52	7,746.70	15,907.02
Interest & Costs Collected	404.99	1,532.12	6,659.35
Liens Deeded to Municipality			
Abatements of Unredeemed Liens			
Unredeemed Liens End of FY	13,235.26	8,199.86	15,484.74
Total Lien Credits	22,887.77	17,478.68	38,051.11

All Unpaid Receivables Listed by Warrant:

2014	4,330.98
2015	11,153.76
2016	8,199.86
2017	13,235.26
2018 po1	12,854.95
2018 po2	48,496.57
Total For All Warrants	98,271.38

Carolyn C Berglund CTC
Tax Collector

REPORT OF TOWN CLERK

STATEMENT OF TOWN CLERK'S REPORT FISCAL YEAR ENDING DECEMBER 31, 2018

DEBITS

Motor Vehicle Permits Issued	\$ 187,702.00
Motor Vehicle Permit Fees	2,600.00
Titles	324.00
Municipal Fees	3,834.00
State Fees	68,435.83
Dog Licenses	910.50
Dog Penalties	91.00
Vital Statistics	140.00
Pistol Permits	10.00

TOTAL DEBITS	<u>\$ 264,047.33</u>
--------------	----------------------

CREDITS

Motor Vehicle Permits Issued	\$ 187,702.00
Motor Vehicle Permit Fees	2,600.00
Titles	324.00
Municipal Fees	3,834.00
State Fees	68,435.83
Dog Licenses	910.50
Dog Penalties	91.00
Vital Statistics	140.00
Pistol Permits	10.00

TOTAL CREDITS	<u>\$ 264,047.33</u>
---------------	----------------------

Respectfully submitted,
Darlene Clark
Town Clerk

Vital Statistics

BIRTHS

<u>DATE</u>	<u>PLACE</u>	<u>NAME</u>	<u>MOTHER/FATHER</u>
02/07/2018	Keene	Thomas James	Kelly/Joseph Reeves
07/18/2018	Keene	Paxton Andrew	Kimberly/Andrew Lippincot
10/04/2018	Keene	Esme Ondine Prost	Sarah Prost/Samrad Bukovcan
10/17/2018	Lebanon	Harper Elisabeth	Jennifer Johnson/Jared Bobbin
10/17/2018	Peterborough	Winston Douglas	Erin/Douglas Adams Jr.
12/14/2018	Keene	Harper Mae	Kelsey/Collin Page

MARRIAGES

<u>Date of Marriage</u>	<u>Place of Marriage</u>	<u>Name</u>	<u>Residence</u>
-------------------------	--------------------------	-------------	------------------

DEATHS

<u>Date of Death</u>	<u>Place of Death</u>	<u>Name</u>
01/27/2018	Keene	Ruth Rilling
03/09/2018	Lebanon	Mary Romano
05/08/2018	Keene	Ernest Keller
11/20/2018	Surry	Francine Dunton

Town Treasurer's Report for 2018

Income

3110	Property Taxes	1,760,675.72
3120	Land Use Change Tax	43,345.00
1110	Liens	32,901.24
3185	Timber Taxes	2,590.92
3187	Excavation Tax	31.20
3190	Interest & Penalties	11,381.40
3220	Motor Vehicle Permits	262,895.83
3230	Building Permits	998.85
3290	Other Licenses & Fees	1,947.87
3352	Rooms & Meals Tax	38,122.69
3353	Highway Block Grant	26,941.18
3357	Flood Control Reimbursement	58,547.16
3359	Other Revenue from State	10,099.87
3401	Income from Departments	100.00
3501	Sale of Town Property	445.16
3502	Interest on Investments	2,259.22
3509	Other Miscellaneous Revenue	526.92
3915	From Capital Reserve	10,188.69
3916	From Trust Funds	42,593.29

Total Income	\$2,306,592.21
--------------	----------------

Expenses

Total Repaid Property Taxes	6,554.18
4130 Executive	14,013.88
4140 Election	17,812.00
4140.12 State MV Fees	68,435.44
4150.1 Treasurer	4,397.75
4150.2 Tax Collector	11,595.71
4152 Reval Total	11,216.00
4153 Legal Total	481.00
4155 Personnel Total	7,660.41
4191 P&Z Total	1,474.60
4194 Gov Bldgs. Total	11,265.99
4195 Cemeteries Total	14,077.13
4196 Insurance Total	11,314.21
4215 Ambulance Total	23,151.60
4220 Fire Dept Total	26,468.22
4240 Building Inspection	300.00
4299 Other Exp Total	11,714.00

4312	Highway Total	165,498.11
------	---------------	------------

Expenses Cont'd

4316	Street Lighting Total	4,700.40
4324	Solid Waste Total	1,152.09
4414	Pest Control	10.00
4415	Health Agency & Hospital	2,903.00
4442	Direct Assistance	2,163.21
4520	Parks & Rec Total	448.50
4550	Library Total	14,443.49
4583	Patriotic Purposes	425.00
4909	Road Improvements	124,758.08
4915	Capital Reserve Total	52,000.00
4916	Trust Funds Total	35,461.00
4931	County Total	321,047.00
2075	School Total	1,490,099.00

Total Expenses	\$2,457,041.00
----------------	----------------

Summary

Beginning Balance 01/01/2018	1,276,921.28
Total Income 2018	2,306,592.21
Total Expenses 2018	2,457,041.00
Ending Balance 12/31/2018	1,126,472.49

Conservation Committee

Balance 01/01/2018	90,812.70
Interest Income	271.20
Land use Change Tax	43,345.00
Expenses	579.00
Balance 12/31/2018	133,831.90

1:34 PM
01/29/19
Accrual Basis

ASSETS

Current Assets

Checking/Savings

1010 - CASH

1010.15 - ACTIVE CHECKING ACCOUNT 1,125,932.70

1010.2 - CASH ON HAND 239.79

1010.3 - TOWN CLERK PETTY CASH 300.00

Total 1010 - CASH 1,126,472.49

Total Checking/Savings 1,126,472.49

Other Current Assets

1310 - IN OTHER FUNDS

1310.1 - CONSERVATION FUND 133,830.90

1310.2 - CAP RES / EXP TRUST 407,048.15

Total 1310 - IN OTHER FUNDS 540,879.05

Total Other Current Assets 540,879.05

Total Current Assets 1,667,351.54

Other Assets

1080 - Taxes Receivable

1080.1 - Property Taxes Receivable 62,251.81

Total 1080 - Taxes Receivable 62,251.81

1080.6 - Allowance for Uncoll Tax

2018 - 2018 -26,565.08

Total 1080.6 - Allowance for Uncoll Tax -26,565.08

1110 - Tax Liens Receivable

2014 4,330.98

2015 11,153.76

2016 8,199.86

2017 13,235.26

Total 1110 - Tax Liens Receivable 36,919.86

1670 - TAX DEEDED PROPERTY 166.79

Total Other Assets 72,773.38

TOTAL ASSETS 1,740,124.92

LIABILITIES & EQUITY

Liabilities

Current Liabilities

Other Current Liabilities

2075 - Due to School District 655,093.00

2080 - DUE TO OTHER FUNDS

2080.1 - CONSERVATION 133,830.90

2080.2 - CAP RES / EXP TRUST 407,048.15

Total 2080 - DUE TO OTHER FUNDS 540,879.05

2440 - Reserve for Encumbrances 165,000.00

2530.0 - Undesignated Fund Balance 379,152.87

Total Other Current Liabilities 1,740,124.92

Total Current Liabilities 1,740,124.92

Total Liabilities 1,740,124.92

TOTAL LIABILITIES & EQUITY 1,740,124.92

Detailed Statement of Payments

DETAIL STATEMENT 2018	2018	TOTAL
4130 EXECUTIVE		
BRUCE SMITH	1,500.00	
CHARLES WORKS	254.88	
CHESHIRE COUNTY REG OF DEEDS	40.45	
ERIC EICHNER	1,500.00	
INTUIT	1,389.05	
JAY CROTEAU	32.72	
JAY CROTEAU	1,500.00	
JILL LANE	5,372.25	
JILL LANE	88.64	
KEENE SENTINEL	78.38	
NH MUNI ASSOC	1,050.00	
SILVER DIRECT	781.00	
STAPLES	426.51	14,013.88
4140 ELECTION ,REG , VITAL STATIS		
CAROLYN BERGLUND	195.00	
DARLENE CLARK	4,000.00	
FEES	2,675.00	
OTHER	610.80	
DAVID CALLENDER	280.00	
GRANITE STATE	12.54	
IDS	114.72	
KAREN EDWARDS	500.00	
KARYN HAGEN	452.50	
KAY LUCUIS	140.00	
KEENE SENTNEL	171.00	
KIM FISHER	653.29	
KIM PARROTT	5.00	
MARIE ST ONGE	2,000.00	
REIMBURSEMENT	291.22	
FEES	2,856.00	
NANCY CALLENDER	300.00	
NHCTCA	90.00	
PRICE DIGESTS	632.75	
SHARON SWEENEY	65.00	

STAPLES	101.42	
STATE OF NH	91.00	
TIME WARNER	894.76	
TREAS ST OF NH ANIMAL PROGRAM	405.00	
VIRGINIA CLARK	275.00	17,812.00
 4140 .12 MOTOR VEHICLE	 68,435.44	 68,435.44
 4150 FINANCIAL ADM		
AVITAR	1,492.98	
BANK OF AMERICA	75.00	
CAROLYN BERGLUND	265.00	
CAROLYN BERGLUND	6,500.00	
CHESHIRE COUNTY	82.26	
HARLAND CLARK	22.75	
JOHN BERGLUND	4,000.00	
JOHN BERGLUND	100.00	
NH ASSOC OF ASSESSORS	20.00	
NH TAX COLLECTORS ASSOS	50.00	
NHTCA	70.00	
NORTH CONWAY GRAND HOTEL	273.00	
SHARON SWEENEY	1,500.00	
STAPLES	541.47	
USPS	1,001.00	15,993.46
 4152		
REVALUATION		
AVITAR	11,216.00	11,216.00
 4153 LEGAL EXPENSE		
BRADLEY LAW		
FIRM	481.00	481.00
 4155 PERSONNEL ADM		
US GOVT	7,660.41	7,660.41
 4191 PLANNING AND ZONING		
CHESHIRE COUNTY	26.00	
JAY CROTEAU	33.50	
KEENE SENTINEL	348.30	
LAURA BARRETT	227.80	
SOUTHWEST REGIONAL	813.00	
STEPHANIE BAUTE	26.00	1,474.60

4194 GEN GOVT BLDG		
BOB'S FUEL	3,197.24	
BROOKS CONSTRUCTION	980.00	
CONSOLIDATED COMMUNICATIONS	1,403.79	
CUSHINGS & SONS	652.78	
EVERSOURCE	2,084.16	
GUYETTE FIRE PROTECTION	114.00	
HAMBLET ELECTRICAL	980.19	
JILL LANE	18.62	
LEAH GARRAPY	77.00	
STAPLES	35.98	
SWNH	250.00	
TIME WARNER	731.88	
VERIZON	740.35	11,265.99
4195 CEMETERY		
DURWIN CLARK	150.00	
DURWIN CLARK	1,570.00	
ELIZABETH CLARK	871.50	
JACKS TRUE VALUE	27.96	
KEENE		
MONUMENT	10,000.00	
SIX WHEEL	27.00	
TD BANK	105.95	
TUCKERS	1,324.72	14,077.13
4196 INSURANCE		
PRIMEX	11,314.21	11,314.21
4210 POLICE	0.00	0.00
4215 AMBULANCE		
CITY OF KEENE	23,151.60	23,151.60
4220 FIRE		
AIRGAS EAST	118.70	
ALERT ALL	269.10	
BOB'S FUEL	1,977.95	
BOUNDTREE MEDICAL	603.07	
BROOKS CONSTRUCTION	940.00	
CONSOLIDATED COMMUNICATIONS	446.74	
ELM CITY AUTO	84.00	
ESO	400.00	
EVERSOURCE	2,319.74	

FETC SERVICES	300.00	
FIREMATIC SUPPLY	5,910.95	
GARY JACKSON	145.00	
GUYETTE FIRE PROTECTION	380.40	
HAMSHAW		
LUMBER	294.97	
JASON CONTRADY	15.99	
JOHN BERGLUND	231.72	
JORDAN LUMBER	676.00	
JOSH BROOKS	1,233.96	
KEENE GAS	31.57	
MELANSON	115.00	
NH HEALTH OFFICERS ASSOC	35.00	
SANEL AUTO PARTS	794.62	
SPOTTED DOG	300.00	
STATE OF NEW HAMPSHIRE	290.00	
STEVES		
EQUIPMENT	2,360.12	
SWNH	1,835.01	
TIME WARNER	731.88	
TIMOTHY		
SAMPSON	2,940.00	
TUCKERS	494.95	
WEX	191.78	26,468.22
4240 BLDG INSPECTION		
STEVE GOLDSMITH	300.00	300.00
4290 EMER MGT	0.00	0.00
4299 OTHER(COMMUNICATION)		
SWNH/MUTUAL		
AID	11,714.00	11,714.00
4312 HIGHWAY		
BB CHAIN	97.32	
BDM SWEEPER	945.00	
BOB'S FUEL	7,540.39	
BRETWOOD GOLF COURSE	2,560.00	
BROOK'S CONSTRUCTION	3,475.00	
CARGILL	24,283.49	
CARROLL		
CONCRETE	1,200.00	
CHAPPELL		
TRACTOR	2,033.40	

CHEEVER TIRE	484.62	
COLD RIVER MATERIALS	11,661.83	
CONSOLIDATED COMMUNICATIONS	503.50	
DARTMOUTH HITCHCOCK	199.00	
DURWIN CLARK	351.79	
DURWIN CLARK	54,203.96	
EVERSOURCE	1,983.33	
FAIRFIELD	562.58	
FASTENAL	661.33	
GUYETTE FIRE PROTECTION	126.00	
HORSE AND BUGGY	395.85	
JACK'S TRUE VALUE	359.35	
JOHN DAVIS	7,917.00	
JORDAN EQUIPMENT	2,242.84	
KEENE SENTINEL	28.50	
LAVALLEY SUPPLY	1,649.10	
MDS	684.00	
MITCHELL	1,517.16	
MME	9,485.00	
MORTON SALT	16,576.69	
NEW ENGLAND BARRICADE	371.12	
NH PUBLIC WORKS	25.00	
OLD CASTLE	276.45	
PATRIOT FREIGHT	236.78	
PHIL DAVIS	850.00	
SANEL	163.94	
STATE OF NEW HAMPSHIRE	175.00	
STEVE'S EQUIPMENT	9,671.79	165,498.11
4316 STREET LIGHTING		
EVERSOURCE	4,538.29	
LIBERTY UTILITIES	162.11	4,700.40
4321 SOLID WASTE		
CITY OF KEENE	1,152.09	1,152.09
4414 PEST		
CONTROL		
MONADNOCK HUMANE SOCIETY	10.00	10.00
4415 HEALTH AGENCY		
HOME HEALTH		
CARE	910.00	

MONADNOCK FAMILY SERVICES	915.00	
SOUTHWESTERN COMMUNITY SERVICES	328.00	
THE COMMUNITY KITCHEN	750.00	2,903.00
4442 DIRECT ASSISTANCE		
FLETCHERS FUNERAL	1,750.00	
KEENE GAS	413.21	2,163.21
4520 PARKS AND RECREATION		
KAREN		
WITTEMORE	308.71	
KEENE SENTINEL	20.00	
KIM FISHER	70.51	
MELISSA YOUNG	49.28	448.50
4550 LIBRARY		
AQUILLA GORTON	120.00	
CAROLYN LOCKE	7,701.25	
CONSOLIDATED COMMUNICATIONS	432.07	
CUSHINGS AND SONS	457.00	
EVERSOURCE	824.87	
GUYETTE FIRE PROTECTION	57.00	
HAMBLET ELETRIC	1,475.29	
KIMFISHER	50.00	
RYMES	3,044.48	
TOADSTOOL BOOKSHOP	281.53	14,443.49
4583 PATRIOTIC PURPSES		
CURRY PRINTING		
GILSUM GARDENS	425.00	425.00
4619 CONSERVATION		
NH ASSOC OF CONSERVATION	0.00	0.00
4909 ROAD IMPROVEMENTS		
BROOKS	23,012.50	
COLD RIVER	392.18	
LAVALLEY	5,280.00	
MITCHELL SAND AND GRAVEL	96,073.40	124,758.08

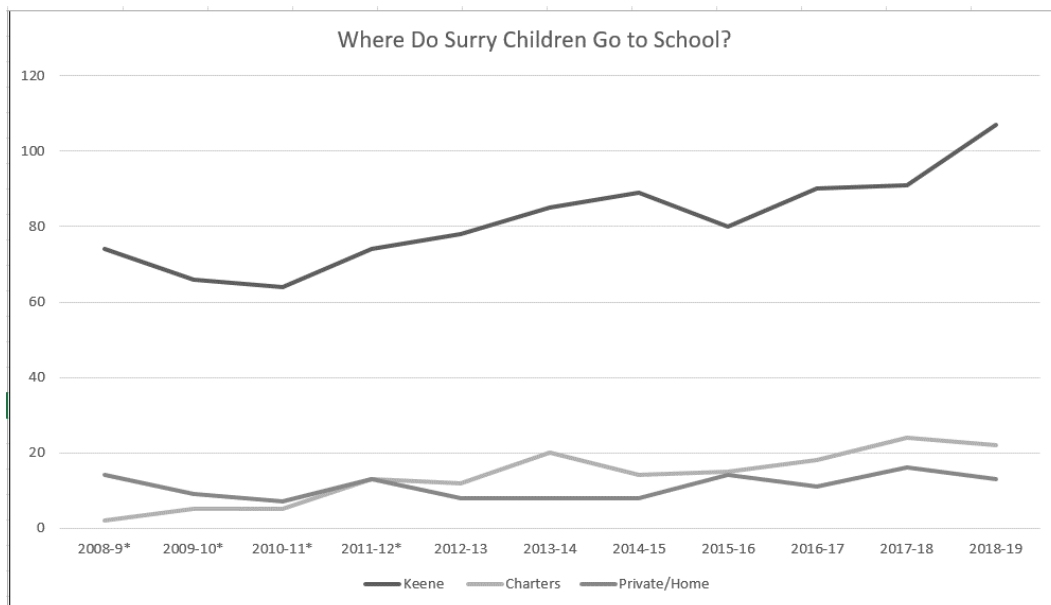
4915 TO CAPITOL RESERVE FUNDS		
TRUSTEE OF TRUST FUNDS		
ART 11	40,000.00	
ART12	5,000.00	
ART13	7,000.00	52,000.00
4916 TO TRUST FUNDS		
TRUSTEE OF TRUST FUNDS		
TOWN BUILDING	30,000.00	
ART 7	5,000.00	
ART 8	461.00	35,461.00
4931 TO COUNTY		
COUNTY OF CHESHIRE	321,047.00	321,047.00
4933 TO SCHOOL DISTRICT		
SURRY SCHOOL DISTRICT	1,490,099.00	1,490,099.00
TOTAL REPAID PROPERTY TAXES	<u>6,554.18</u>	<u>6,554.18</u>
TOTAL	2,457,041.00	2,457,041.00

March 2019 Annual Report of the Surry School District Officers

The Annual Surry School District, SAU 91, Business Meeting will be on Thursday, March 14, 2019, 7:00 PM at the Surry Town Hall. Copies of the Warrant Articles and the Budget will be posted and also available on the Surry website.

This year is the eleventh year for the Surry children to be enrolled in the Keene Public Schools. Parents and school officials have reported that Surry students are continuing to do well there. Currently, there are 107 Surry students attending schools in Keene. Nine Surry students are tuitioned privately, 3 are home schooled, and 22 attend one of the three charter schools. Thank you to all in town who have been so helpful to the Board in keeping an accurate census of Surry's children. Families planning changes wherein their children will attend school are encouraged to contact the School Board ahead of time to help facilitate a smooth transition for student and family.

Again this year, more families with preschool and school age children are moving to, or building in, Surry. During the current and previous academic years, there have been 15-30 students moving in or out of Keene enrollments. We anticipate this trend to continue as there are houses for sale, building lots available, and rental homes in Surry. The graph below illustrates the trend.



One of the Surry School Board's primary roles is to serve the educational needs of Surry children. If you have a question or concern about your child's education, development or services, we welcome you to meet with us. The School Board's other primary role is to be a careful steward of taxpayer funds. Our annual audit by Vachone Clukay (CPA) Company found the Surry School District's accounts to be in order for the year ended June 30, 2018.

Surry joined the A.R.E.A. agreement with Marlow, Chesterfield, Westmoreland, Harrisville, Keene, Nelson and Stoddard for grades 7-12 two years ago. We are pleased to report that we joined for grade 6 last year. The agreement is a twenty-year tuition commitment to the Keene School District in exchange for a 2.5% reduction on our tuition rates each year. Grades 7-12 reduced tuition rates went into effect in the current academic year, and grade 6 reduced tuition rates will go into effect for the 2019-20 academic year. Our projected savings are about \$25,000 depending on enrollment.

According to the building inspection done by Patrick Richardson a few of years ago, the building is in good shape. The building passed its annual fire, and health and safety inspections. This past year, we have provided funds for repairs to the drinking water system. The remaining need Patrick pointed out is to address the lack of insulation. Anyone who would like to help with this work is encouraged to contact a Board member.

Due to safety concerns, signs have been placed on the school driveway to remind drivers to proceed with caution. According to the deed donating land for the school, the school driveway is a personal right of way, and not a town road. The Board requests that residents use Crain Road to access Village Road.

Surry residents, the Board sincerely appreciates the support you have shown us. We welcome your input at our meetings. We meet the third Monday of the month at 7:00 at the Surry School building. Phone or email contact information is posted on front door of the school and on the school bulletin board at the Town Hall.

The board wishes to thank Bonny Nadeau LaRocca for nearly twelve years of service as Secretary of the School Board. Her professional insights have been invaluable. Best wishes, Bonny!

Nancy Callender, Moderator
Tim Peloquin, Chair
Caroll Lothrop, Vice Chair

Becky Russo, Treasurer
Helen Smith, Clerk

Frank Buffum, Member
John Davis, Member

Surry School District, SAU 91, Proposed 2019-20 Budget Draft 2.7.19

Purpose of Appropriation	Budget 2017-18	Expenditures 2017-18	Budget 2018-19	Budget 2019-20
Instruction				
Regular Tuition	\$1,301,858	\$1,097,969	\$1,218,904	\$1,489,460
Special Tuition	307,470	262,511	404,319	564,406
Tuition Sub Total	\$1,609,328	\$1,360,480	\$1,623,223	\$2,053,866
Support Services				
Student Support Services				
General Administration				
School Board				
Executive Administration				
SAU Management Services (Supt, Bus Mgr)	\$36,225	\$36,040	\$38,600	\$38,600
School Admin (legal, insurance, suplies)	\$2,000	\$5,386	\$2,000	\$2,000
Business Services (audit, NH sped reports)	\$5,500	\$5,192	\$4,500	\$4,500
Operate/Maintain Building	\$5,000	\$4,336	\$5,000	\$6,700
Student Transportation	\$112,000	\$98,423	\$112,000	\$112,000
Other Support Services				
Administrative Sub Total	\$160,725	\$149,377	\$162,100	\$163,800
Total Operating Budget	\$1,770,053	\$1,509,857	\$1,785,323	\$2,217,666
Warrant Articles				
Tuition CapRes 12/31/17 balance: \$344,745	\$0	\$0	\$0	\$0
Building CapRes 12/31/17 balance: \$66,506				
\$50K Unanticipated Expenses (Non Reserve)				
Warrants Sub Total	\$0	\$0	\$0	\$0
Total: Budget	\$1,770,053	\$1,509,857	\$1,785,323	\$2,217,666
Less: State Grant and State Ed Taxes	-\$415,020	-\$419,925	-\$420,176	-\$431,376
Less: Surplus Returned	-\$75,000	-\$266,445	-\$75,000	-\$75,000
Estimated Local Taxes to be Raised	\$1,280,033	\$823,487	\$1,290,147	\$1,711,290

**SURRY SCHOOL DISTRICT, SAU 91
STATE OF NEW HAMPSHIRE**

2019 Warrant and Budget

To the inhabitants of the Town of Surry in the County of Cheshire in the State of New Hampshire
qualified to vote in school district affairs:

You are hereby notified and warned that the Annual Meeting will be held as follows:

Date: Thursday, March 14, 2019 Time: 7:00 PM Location: Surry Town Hall, Surry, New Hampshire

Details: To act on the following warrant articles:

Article 1. Report of District Officers.

To hear the reports of the District Officers

Article 2. Main Operating Budget.

To see if the District will vote to raise and appropriate the sum of \$2,217,666 for the support of schools,
for the payment of salaries for the School District Officials and Agents, and for the payment of the
Statutory Obligations of the District for the 2018-2019 Fiscal Year.

The School Board and the Budget Committee recommend this appropriation.

This Article does not include appropriations contained in special or individual articles addressed
separately. (Majority vote required)

Article 3. Terms.

To transact any other business which may legally come before the meeting.

Given under our hands and seals at said Surry, this the ____ day of February, 2019.

We certify and attest that on or before March 1, 2017, we posted a true and attested copy of the within
Warrant at the place of meeting, and like copies at fire station and Surry School building and delivered
the original to the Surry Town Officials.

SCHOOL DISTRICT OF SURRY, SCHOOL BOARD

Timothy Peloquin, Chair

Caroll Lothrop, Vice Chair

Franklin Buffum, Member

John Davis, Member

A true copy. ATTEST: _____

Rebecca H. Russo, Deputy School District Clerk



Town of Surry, NH
One Village Road, Surry, NH 03431

Report of the Trustees of the Trust Fund for 2018

To the Residents of the Town of Surry:

Working in conjunction with the Cemetery Trustees and the Selectmen, two key procedures were established this past year.

- 1) The Trustees set up a specific procedure for the Cemetery Trustees to request funds from the cemetery trusts. To summarize, all requests for specific grave repair must have an approved invoice detailing the cost of work done on each grave.
- 2) Development of a spreadsheet for use in allocating a portion of the general maintenance costs to the cemetery trust funds based on the percentage of trust fund plots to the total number of plots in the Village Cemetery. The spreadsheet can also track any grave specific expenses such as stone repair, flowers, or others. This spreadsheet is in compliance with the guidelines established by the NH Charitable Trust division of the Attorney General's Office.
- 3) Based on invoices submitted by the Cemetery Trustees according to policy, the Town was reimbursed \$452.42 for general grave maintenance and \$365.00 for specific trust grave repair.


The trust funds continue to be managed by the New Hampshire Public Deposit Investment Pool and Charter Trust Company.

In 2019 the Trustees will work to establish a new spreadsheet format to match the requirements of the new online reporting requirements for NH Charitable Trusts.


Respectfully submitted,



Susan Farrell



Sharon Sweeney



Jennifer Shephardson

Report of the Trust Funds of the Town of Surry - For Year Ending 12-31-2018

Cemetery Trust Funds			Principal					Income				Grand Total Principal & Income End of Year	Notes
Date Created	Name of Trust Fund	How Invested	Principal Balance Beg. Of Year	New Funds Created / Adjust	Gains or Losses	Withdrawals from Principal	Ending Principal Balance	Income Balance Beg. of Year	Income During Year	Expended During Year	Income Balance End of Year		
03/19/1904	Hayward, Mary	NH-PDIP	204.90				204.90	1,687.93	35.25	9.37	1,713.81	1,918.71	
11/21/1906	Aldrich, Sarah	NH-PDIP	102.45				102.45	505.36	11.32	8.37	508.31	610.76	
02/28/1919	Reed, Charles	NH-PDIP	102.45				102.45	242.52	6.42	6.16	242.78	345.23	
04/28/1919	Streeter, Hattie	NH-PDIP	102.45				102.45	226.22	6.12	2.17	230.17	332.62	
05/07/1921	Benton, Abijah	NH-PDIP	51.22				51.22	88.81	2.60	4.05	87.36	138.58	
03/23/1927	Britton-Jenks	NH-PDIP	204.90				204.90	1,085.20	24.02	6.87	1,102.35	1,307.25	
03/26/1929	Joslin, Mary A.	NH-PDIP	102.45				102.45	122.08	4.17	7.82	118.43	220.88	1 Flower
07/31/1929	Field, Francis	NH-PDIP	102.45				102.45	366.16	8.72	8.25	366.63	469.08	
11/16/1929	Nesmith, Frank E.	NH-PDIP	153.67				153.67	509.26	12.34	8.37	513.23	666.90	
03/31/1930	Wilcox, Helen J.	NH-PDIP	102.45				102.45	269.37	6.92	4.20	272.09	374.54	
06/03/1931	Vincellette, A. E.	NH-PDIP	102.45				102.45	215.64	5.92	8.12	213.44	315.89	
09/02/1931	Britton, Bradley	NH-PDIP	102.45				102.45	229.28	6.17	6.14	229.31	331.76	
08/02/1933	Blake, Lizzie N.	NH-PDIP	51.22				51.22	88.81	2.60	4.05	87.36	138.58	
08/02/1933	Darling, Charles W.	NH-PDIP	102.45				102.45	232.34	6.23	0.20	238.37	340.82	
02/02/1934	Carter, J.D. & S.I.	NH-PDIP	153.67				153.67	365.03	9.65	6.26	368.42	522.09	
05/24/1934	Scripture, Walter R.	NH-PDIP	102.45				102.45	246.72	6.50	4.18	249.04	351.49	
03/01/1937	Mansfield, Willard	NH-PDIP	102.45				102.45	217.52	5.95	60.15	163.32	265.77	Repair
01/26/1939	Britton, George B.	NH-PDIP	102.45				102.45	200.40	5.63	6.12	199.91	302.36	
01/26/1939	Porter, Dr. William	NH-PDIP	102.45				102.45	231.63	6.22	8.14	229.71	332.16	
03/29/1939	Britton, Charles H.	NH-PDIP	102.45				102.45	190.49	5.45	12.06	183.88	286.33	
03/29/1939	Perkins, Charles	NH-PDIP	204.90				204.90	834.45	19.35	4.68	849.12	1,054.02	
03/29/1939	Perkins, William	NH-PDIP	204.90				204.90	726.75	17.34	60.59	683.50	888.40	Repair
06/13/1939	Allen, John H.	NH-PDIP	102.45				102.45	203.02	5.68	10.09	198.61	301.06	
12/29/1939	Ellis, Frank E.	NH-PDIP	204.90				204.90	960.73	21.70	22.64	959.79	1,164.69	
02/29/1940	Britton, Wilton	NH-PDIP	512.24				512.24	1,864.56	44.24	9.30	1,899.50	2,411.74	1 Flower
06/24/1940	Randall, George H.	NH-PDIP	102.45				102.45	234.12	6.26	4.17	236.21	338.66	
01/15/1941	Conley, John W.	NH-PDIP	51.22				51.22	88.81	2.60	4.05	87.36	138.58	
05/28/1941	Wright-Garvin	NH-PDIP	512.24				512.24	2,209.49	50.67	21.06	2,239.10	2,751.34	3 Flowers
07/30/1942	Carpenter-Britton	NH-PDIP	204.90				204.90	903.04	20.63	10.69	912.98	1,117.88	
01/14/1944	Kingsbury, Edward A.	NH-PDIP	128.06				128.06	338.07	8.67	4.26	342.48	470.54	
12/15/1944	Townsend, Beatrice	NH-PDIP	102.45				102.45	207.18	5.76	6.13	206.81	309.26	
03/22/1945	Carpenter, Fred A	NH-PDIP	102.45				102.45	190.32	5.45	4.13	191.64	294.09	
02/03/1947	Northway, Thomas H.	NH-PDIP	204.90				204.90	564.14	14.31	12.17	566.28	771.18	1 Flower
10/20/1947	French, Margaret P.	NH-PDIP	153.67				153.67	453.56	11.30	8.32	456.54	610.21	
04/15/1949	Wilder, Sidney J.	NH-PDIP	204.90				204.90	910.00	20.76	12.67	918.09	1,122.99	
07/14/1952	Marshall, Fred B.	NH-PDIP	204.90				204.90	732.90	17.46	8.56	741.80	946.70	
12/15/1955	Ellis, Emma A. W.	NH-PDIP	102.45				102.45	230.47	6.19	176.14	60.52	162.97	Repair
02/12/1958	Carpenter-Conley	NH-PDIP	153.67				153.67	482.67	11.84	12.31	482.20	635.87	
02/06/1959	Putnam, P. & C.	NH-PDIP	102.45				102.45	245.94	6.48	4.18	248.24	350.69	

04/04/1962	Steele, Ralph & Hattie	NH-PDIP	153.67		153.67	164.90	5.92	4.11	166.71	320.38	
04/17/1962	Carpenter, Fred & Nellie	NH-PDIP	461.02		461.02	1,371.26	34.10	5.13	1,400.23	1,861.25	
09/19/1962	Carpenter, John	NH-PDIP	204.90		204.90	751.28	17.80	4.61	764.47	969.37	
06/27/1963	Stillings, James & Grace	NH-PDIP	153.67		153.67	411.96	10.53	4.32	418.17	571.84	
12/10/1964	Malcolm, William S.	NH-PDIP	256.12		256.12	64.32	5.95	7.99	62.28	318.40	
02/26/1965	Crawford, Martha	NH-PDIP	153.67		153.67	455.65	11.34	2.37	464.62	618.29	
05/11/1966	Davis & Brown	NH-PDIP	204.90		204.90	533.60	13.74	16.31	531.03	735.93	
01/10/1969	Crain, Herbert & Gertrude	NH-PDIP	204.90		204.90	592.81	14.85	8.44	599.22	804.12	
01/10/1969	Crain, Robert & Ida	NH-PDIP	204.90		204.90	587.24	14.74	6.45	595.53	800.43	
06/29/1970	Malcolm, David M.	NH-PDIP	256.12		256.12	761.04	18.93	4.62	775.35	1,031.47	
06/29/1970	Wilder, Daniel	NH-PDIP	204.90		204.90	587.17	14.74	6.45	595.46	800.36	
03/13/1973	Ball, Victoria & Ernest	NH-PDIP	204.90		204.90	519.74	13.48	8.38	524.84	729.74	
04/10/1973	Curtis, Herman & Hazel	NH-PDIP	204.90		204.90	536.60	13.80	4.43	545.97	750.87	
07/31/1973	Corr, Kay Wood	NH-PDIP	204.90		204.90	562.50	14.28	4.45	572.33	777.23	
08/03/1978	Carpenter, Mary D	NH-PDIP	1,024.48		1,024.48	135.34	21.50	89.08	67.76	1,092.24	Repair
08/29/1978	Carpenter, Hall	NH-PDIP	512.24		512.24	1,105.60	30.10	6.89	1,128.81	1,641.05	
02/16/1979	Boudrieau, Albert	NH-PDIP	204.90		204.90	369.84	10.69	4.28	376.25	581.15	
03/14/1980	Tenney, Merton	NH-PDIP	204.90		204.90	350.33	10.33	8.24	352.42	557.32	
04/16/1981	Titcomb, O. & M.	NH-PDIP	204.90		204.90	349.25	10.31	4.27	355.29	560.19	
08/24/1982	Clark, Clifford & Ina	NH-PDIP	204.90		204.90	327.65	9.90	4.25	333.30	538.20	
02/25/1983	Clark, Grover & Dora	NH-PDIP	204.90		204.90	113.21	5.91	11.57	107.55	312.45	2 Flowers
05/16/1985	Stillings, William	NH-PDIP	204.90		204.90	192.90	7.39	6.11	194.18	399.08	
06/10/1986	Wilder, Clinton & Marjorie	NH-PDIP	204.90		204.90	168.64	6.94	10.05	165.53	370.43	
11/08/1988	Smith, Kenneth & Beulah	NH-PDIP	204.90		204.90	69.77	5.10	15.50	59.37	264.27	2 Flowers
05/27/1989	White, Lewis & Helen	NH-PDIP	204.90		204.90	81.34	5.32	6.02	80.64	285.54	
07/11/1989	Bolster, Robert L	NH-PDIP	1,024.48		1,024.48	404.13	26.51	4.31	426.33	1,450.81	
12/18/1989	Capron, Everett & Louise	NH-PDIP	204.90		204.90	76.29	5.22	4.03	77.48	282.38	
12/18/1989	Capron, Everett & Susan	NH-PDIP	204.90		204.90	76.29	5.22	4.03	77.48	282.38	
12/18/1989	Hackett, L. & D.	NH-PDIP	204.90		204.90	76.29	5.22	4.03	77.48	282.38	
12/18/1989	Reney, Wallace & Carole	NH-PDIP	204.90		204.90	76.29	5.22	4.03	77.48	282.38	
12/28/1992	Britton, Floyd E.	NH-PDIP	5,647.05		5,647.05	(84.07)	103.08	(0.07)	19.08	5,666.13	
12/31/1995	Buntlin, L.	NH-PDIP	204.90		204.90	30.75	4.37	4.00	31.12	236.02	
11/05/1996	Frink, Calvin & Ruth	NH-PDIP	409.79		409.79	52.23	8.57	7.98	52.82	462.61	
06/02/1997	Willson, Carroll A.	NH-PDIP	256.12		256.12	31.06	5.33	4.00	32.39	288.51	
06/09/1997	Carey, Oren & Mary	NH-PDIP	256.12		256.12	31.06	5.33	5.98	30.41	286.53	
11/16/1999	Perry, John C.	NH-PDIP	8,939.16		8,939.16	(133.08)	163.18	(0.11)	30.21	8,969.37	
01/21/1999	Wilbur, Denman & Dorothy	NH-PDIP	204.90		204.90	13.43	4.05	3.98	13.50	218.40	
05/15/2000	Primrose, Rodney & Avis	NH-PDIP	204.90		204.90	6.63	3.92	3.98	6.57	211.47	
02/26/2007	Dyer, J.T.	NH-PDIP	512.23		512.23	(7.62)	9.36	(0.01)	1.75	513.98	
02/26/2007	Winter Edward & Sandra	NH-PDIP	783.73	(783.73)	-	(11.69)				-	*1
02/26/2007	Williams & Martineau	NH-PDIP	783.73	(783.73)	-	(11.69)				-	*1
12/30/2008	Kelley, Arthur	NH-PDIP	115.25	(115.25)	-	(1.72)				-	*1
12/30/2008	LaFave, Shawn	NH-PDIP	115.25	(115.25)	-	(1.72)				-	*1
12/30/2008	Everett, Robert & Caroline	NH-PDIP	230.51	(230.51)	-	(3.43)				-	*1
12/30/2008	Callender, David & Nancy	NH-PDIP	230.51	(230.51)	-	(3.43)				-	*1
08/15/2015	Dutton, Thomas	NH-PDIP	222.59	(222.59)	-	6.94				-	*1

<i>Total Cemetery Funds</i>	33,229.09	(2,481.57)	-	30,747.52	31,487.87	1,157.16	881.66	31,790.11	62,537.63
-----------------------------	-----------	------------	---	-----------	-----------	----------	--------	-----------	-----------

<i>General Trust Funds</i>			<i>Principal</i>					<i>Income</i>				<i>Grand Total Principal & Income End of Year</i>
<i>Date Created</i>	<i>Name of Trust Fund</i>	<i>How Invested</i>	<i>Principal Balance Beg. Of Year</i>	<i>New Funds Created / Adjust</i>	<i>Gains or Losses</i>	<i>Withdrawals from Principal</i>	<i>Ending Principal Balance</i>	<i>Income Balance beg. of Year</i>	<i>Income During Year</i>	<i>Expended During Year</i>	<i>Income Balance End of Year</i>	
10/05/1920	Wright, Marietta	NH-PDIP	5,000.00				5,000.00	48.47	92.75	48.47	92.75	5,092.75
08/13/1975	Steele, Ralph	NH-PDIP	5,608.97				5,608.97	52.13	104.03	52.13	104.03	5,713.00
04/05/1999	Joslin-Carpenter Trusts	NH-PDIP	500.00				500.00	4.64	9.27	4.64	9.27	509.27
3/11/1890	Wilder, Sumner	NH-PDIP	200.00				200.00	3.15	3.76		6.91	206.91
04/01/1930	Reed Free Library	NH-PDIP	4,000.00				4,000.00	37.18	74.20	37.18	74.20	4,074.20
02/21/1901	Joslin, Mary & Edward	NH-PDIP	13,367.00				13,367.00	210.59	251.57		462.16	13,829.16
02/21/1901	Joslin, Mary & Edward	SBW					-	1,700.53			1,695.34	1,695.34
08/19/1988	Gerow, Charlotte	NH-PDIP					-	9,660.09	179.00		9,839.09	9,839.09
09/10/2008	Town Hall Maintenance Fund	NH-PDIP	15,000.00			15,000.00	-	319.43	54.30	373.73	-	-
07/15/2015	Town Hall Improvement Fund	NH-PDIP	30,000.00				30,000.00	309.11	561.57		870.68	30,870.68
07/15/2015	Road Improvement Fund	NH-PDIP	123,426.00	(17,491.70)		26,402.14	79,532.16	(17,491.70)	1,906.84		1,906.84	81,439.00
12/29/2015	Kenneth W Smith Trust Fund	NH-PDIP	1,000.00				1,000.00	9.29	18.57	9.29	18.57	1,018.57
12/10/2016	Cemetery Care	NH-PDIP	1,410.00	2,981.57		150.00	4,241.57	12.14	70.56		82.70	4,324.27
08/25/2014	250th Anniversary	NH-PDIP	2,786.00	5,461.00			8,247.00	45.50	106.66	-	152.16	8,399.16
07/10/1905	Town Building Maintenance	NH-PDIP	0.00	30,000.00			30,000.00	-	396.74	-	396.74	30,396.74
<i>Total General Funds</i>												197,408.14

<i>School Trust Funds</i>			<i>Principal</i>					<i>Income</i>				<i>Grand Total Principal & Income End of Year</i>
<i>Date Created</i>	<i>Name of Trust Fund</i>	<i>How Invested</i>	<i>Principal Balance Beg. Of Year</i>	<i>New Funds Created / Adjust</i>	<i>Gains or Losses on Securities</i>	<i>Withdrawals from Principal</i>	<i>Ending Principal Balance</i>	<i>Income Balance beg. of Year</i>	<i>Income During Year</i>	<i>Expended During Year</i>	<i>Income Balance End of Year</i>	
03/05/2010	Special Ed & Tuition	Common Fund	317,292.10		320.89		317,612.99	17,453.38	10,152.43	3,435.77	24,170.04	341,783.03
03/05/2010	Surry School Bldg Fund	Common Fund	62,282.85		63.75		62,346.60	4,223.57	2,017.06	682.61	5,558.02	67,904.62

Total School Funds 409,687.65

Capital Reserve Funds			Principal					Income				Grand Total Principal & Income End of Year
Date Created	Name of Trust Fund	How Invested	Principal Balance Beg. Of Year	New Funds Created / Adjust	Gains or Losses	Withdrawals from Principal	Ending Principal Balance	Income Balance Beg. of Year	Income During Year	Expended During Year	Income Balance End of Year	
12/31/1992	Highway Equipment	NH-PDIP	123,535.00				123,535.00	5,099.58	2,383.42	-	7,483.00	131,018.00
12/31/2001	Property Revaluation	NH-PDIP	5,000.00	5,000.00			10,000.00	615.48	153.66	-	769.14	10,769.14
09/07/2011	Fire Truck Cap Res	NH-PDIP	90,000.00	40,000.00			130,000.00	1,123.73	2,085.36	-	3,209.09	133,209.09
09/07/2011	Financial Audit Exp.	NH-PDIP	15,000.00				15,000.00	235.90	282.29	-	518.19	15,518.19
08/29/2013	Police Cruiser	NH-PDIP	10,000.00			10,000.00	-	152.71	35.98	188.89	-	- *5
07/10/1995	Fire Equipment	NH-PDIP	0.00	7,000.00			7,000.00	-	67.97	-	67.97	7,067.97
Total Capital Reserves:												297,582.39
Grand Total All Funds:												967,215.81

Expended During the Year - Detail

Cemetery Funds - Memorial Day Flowers	37.50
Cemetery Maintenance Reimbursement	452.42
Grave Specific Repairs	365.00
General Funds - Interest Distribution	149.71
Special Ed and Tuition - Mgmt. Fee (deducted from Income)	3,435.77
Surry School Bldg. - Mgmt. Fee (deducted from Income)	682.61
Town Hall Maintenance Fund Closed per Article 5	15,373.73
Police Cruiser Fund Closed per Article 9	10,188.89

Notes

- *1 Principle moved to Cemetery Care Account
- *2 Check written in '17, cashed in '18
- *3 Closed per Article 5 of 2018 warrant
- *4 Accounting correction
- *5 Closed per Article 9 of 2018 warrant



TRUSTEES of the CEMETERIES

SURRY, N.H.

MAIL: 1 Village Road, Surry, NH 03431

Trustees of the Cemeteries:

Robert W Bergevin, Chairman

Frank Lucius

Leon Watkins

2018 REPORT OF THE CEMETERY TRUSTEES

The elected Cemetery Trustees dedicated the better part of 2018 to the continuance of goals established in 2017.

Restoration Project: The Cemetery Trustees have done periodic walk-throughs of each of the cemeteries during the year to assess maintenance needs and continued restoration and improvement projects.

Work continues to clear edge brush along roadside entrances to Cemeteries on the Farm Road and East Surry Road, and along the slopes of the Village Cemetery. The cemetery on the Pond Road had woodland and brush debris that was cleaned-up, bringing this cemetery back to a managed state.

Based on the completed Cemeteries Assessment Phase of 2017, the Trustees developed a triage plan for headstones and markers in the worst condition to be repaired at the Farm Road, East Surry Road and the oldest section of the Village Cemetery. This year focused on the realignment, straightening or repair of some 230 headstones in the Village Cemetery, by Keene Monument Company. These efforts will continue for all the Surry cemeteries over the next several years.

The new metal Veteran Grave Markers were purchased in 2017 and placed for all Surry Veterans of all wars. These aid in placing flags for Memorial Day.

Town Sexton Durwin Clark paced efforts to keep the cemeteries groomed and maintained, despite a very rainy May. The Trustees received a few letters concerned about the mowing and cemetery spring clean-up. We appreciated the feedback and suggestions for improvements. The Cemetery Trustees reviewed the Maintenance process with the Sexton and we acknowledged weather had to be held into account, despite best efforts. The deadline of Memorial Day was met with Patriotic decoration in place. One flag placement was missed and once brought to our attention was corrected in time for the holiday observance. We are grateful to community-spirited folks who helped with the placing of flags.

The Cemetery Trustees also received phone calls and letters expressing support for all efforts to reclaim and restore the cemeteries. Before year's end we received a letter from a long-distant Surry descendant, thanking the Trustees for completed work that is in evidence.

While it is the families' responsibility to repair/fix broken or fallen stones we feel it is important to assist with upkeep of Surry ancestors as much as possible, since many ancestral families are gone.

Occasionally, we receive requests to have headstones and markers cleaned. We did arrange for cleaning of a headstone, and received a check for the cleaning, plus a nice donation of \$350 towards cemetery upkeep with thanks for the Town's efforts. Certainly, age of the headstones, vandalism and New England winters keep this challenge ongoing. We are mindful that in 2019 many descendants will return to Surry for our Town celebration in 2019 and view these historic cemeteries.

The Cemetery Trustees are to be notified of all burials and cremations in any of the Town cemeteries. This is important so that the interment may be completed in compliance with NH RSA's and become a permanent record of the Town. This also is for the mutual respect and benefit of lot owners, as the Cemetery Trustees have been presented with oversight of potential burial claims and rights of family members.


In 2018, the Cemetery Trustees have handled requests for burial/ family search information for enthusiastic genealogists. We researched as time permitted and provided information, or photos of the headstones.

We continued the practice of removing flags/dead flowers/temporary pots/rubbish the weekend following Veteran's Day, in November. Discarded ripped/torn flags are properly disposed by US flag protocol. Our cemeteries remain clean, and, free of flags on the ground, or littering through the autumn/ winter and early spring months.

Thanks to our Sexton Durwin Clark and his assistant, wife Elizabeth for completing cemetery maintenance and sexton duties. Also thanks to Jay Blanchard and Keene Monument Company for working in concert with our Restoration Plan to restore headstones and markers. And, to the Trustees of the Trust Funds who provide valuable information, and our Selectmen who support our annual goals.

Respectfully submitted,

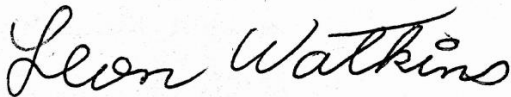
Robert Bergevin, Chair



Frank Lucius



Leon Watkins



Reed Free Library Board of Trustees

End-of-Year Summary: 2018

The current Board of Trustees, led by Chair Karyn Hagen, includes the following members: Gareth Williams (Treasurer), Pru Cuper (Secretary), Becky Huntley, Lynn Zimmerman, and newest member Jayme Hines. Working together, we present our 2018 end-of-year summary with a mixture of deep satisfaction over what was accomplished over the past twelve months and genuine enthusiasm for what lies ahead.

Last year we reported on the progress we made in streamlining, replacing and updating the library collection. This work continued throughout 2018 with the children's collection being the final area under our collective scrutiny. To this end, we are now envisioning ways not only to reorganize this section of the library (to make it as accessible and inviting for young readers as possible), but also to determine ways to display the remaining library collection to allow maximum floor space for various activities. Put simply, we believe that our library is most valuable when it serves as a setting for community gatherings as well as a home for a fine collection of books.

And while we made progress indoors, Surry Village resident Beth Leineau once again contributed to the exterior appeal of the library by planting flowers and generally maintaining the landscaping on either side of the entrance ramp. Our thanks also go out to Susan Farrell for her contributions to the landscaping and to the young Surry residents who were part of the summer reading program and left the painted rock messages, offering an intriguing splash of color to the front garden.

In terms of programming, the Board of Trustees was delighted to sponsor a visit from *Galileo Galilei, The Starry Messenger* in the fall. As part of the NH Humanities Council's *Humanities to Go* program, Screen Actors Guild member Michael Francis brought a rousing performance to a lively, multi-aged audience in the town hall on October 18. Refreshments and conversation followed in the library. Feedback was so positive that we hope to sponsor other dynamic speakers from this program in 2019. We will let you know about these performances well in advance. (Also, keep an eye out for more of the beautiful promotional materials provided by our resident artist Lynn Zimmerman.) In addition to the *Humanities to Go* programming, the Library Board is in the midst of devising some unique contributions to the Old Home Days celebration in August. Lots of good ideas brewing...stay tuned.

Finally, the Board is happy to announce that we were given a Chromebook this year! It will be housed in the library and will allow patrons free access to the Internet during their visits. And in a related quarter, Board member Jayme Hines is looking into creating a Reed Free Library Facebook page and Twitter account – to provide a means for quick communication and sharing of special events.

In closing, we thank all who have contributed their time and efforts to the library over the past year. We invite you to be in touch with any Library Board member if you have thoughts on new and creative ways that our library can contribute to the overall enjoyment and well-being of our town's residents.

LIBRARIAN'S ANNUAL REPORT 2018

Open Mondays and Thursday from 2:00 PM to 7:00 PM

(603) 352 1761

TOTAL NUMBER OF BOOKS IN LIBRARY DECEMBER 31, 2017	7,123
TOTAL NUMBER OF BOOKS ADDED DURING 2018	65
TOTAL NUMBER OF BOOKS REMOVED FROM CIRCULATION	261
TOTAL NUMBER OF BOOKS REMAINING IN CIRCULATION	6,862

DECEMBER 31, 2018

CIRCULATION:

ADULT FICTION	103
ADULT NONFICTION	27
JUVENILE FICTION	112
JUVENILE NONFICTION	43
TOTAL	285

SUMMER PROGRAM:

THE THEME CHOSEN BY THE STATE OF NEW HAMPSHIRE THIS YEAR WAS "ROCKS".

THE READERS WERE VERY CREATIVE THIS YEAR IN THEIR SELECTION OF BOOKS AND CRAFT PROJECTS. THOSE ATTENDING OUR PROGRAM EACH WEEK WERE AMAZED AT THE VARIETY OF ROCKS IN THE EARTH, HOW ROCKS WERE FORMED, AND THEIR IMPORTANCE.

OUR READERS WERE:

ELLA HOY, BETH LEINAU, JAMIE NOWAK, WENDY PRESCOTT, KELLY REEVES, MELISSA-CROTTO YOUNG AND CAROLYN LOCKE

RESPECTFULLY SUBMITTED,

CAROLYN LOCKE,

LIBRARIAN

Reed Free Library

Treasurer's Report - 2018

January 1, 2018**CASH ON HAND**

Checking	\$2,625.08
Savings	13,153.17

INVESTMENTS

CD's	18,400.00
Dow Dupont	16,380.00
Chemours	1,802.16

TOTAL	\$52,361.01
--------------	-------------

REVENUE

Interest	133.29
Dividends	379.84
Donations	30.00
Fines	11.63
Trust Funds	37.18

TOTAL REVENUES	\$591.94
-----------------------	----------

EXPENSES

Maintenance	391.00
Books	98.14
Gifts	100.00
Programs	213.00
Misc.	33.14

TOTAL EXPENSES	\$835.28
-----------------------	----------

ASSET VALUE CHANGE

Dow Dupont/Chemours	-\$4866.44
---------------------	------------

TOTAL	\$47,251.23
--------------	-------------

December 31, 2018**Cash on Hand**

Checking	2,042.15
Savings	13,492.76

INVESTMENTS

CD's	18,400.00
Dow Dupont	12,300.40
Chemours	1,015.92

TOTAL	\$47,251.23
--------------	-------------

Respectfully Submitted,
Gareth Williams

Surry Planning Board 2018 Year in Review

January:

A public hearing was held regarding a proposed amendment to the Surry Zoning Ordinance, Article X, Board of Adjustment, Section E, Variance, which would bring language in that section into compliance with state statutes. The amendment would appear on the ballot for the 2018 Town Meeting. Wendy Pelletier, surveyor presented a preliminary plan for a two-lot subdivision and boundary line adjustment for land of Helen Smith. The Zoning Board of Adjustment has granted a variance from frontage on a town maintained road. A public hearing for the proposed subdivision is scheduled for February.

February:

A public hearing for a boundary line adjustment and subdivision plan for property of Helen Smith at 662 NH Route 12-A was held. The Planning Board voted to approve the boundary line adjustment and subdivision plan. Bruce Smith presented concerns from the Board of Selectmen regarding Site Plan Review requirements when certain building permits are applied for. The Planning Board's position is that if a property has an existing Site Plan and is requesting to make changes to the property, the applicant should be sent to the Planning Board for consultation. The Planning Board will determine if a full Site Plan Review would be required.

March:

Election of Officers for 2018-2019: Pete Bissell, chairman, Laura Barrett, secretary. There was a discussion with Bruce Smith about assignment of tax map numbers for newly subdivided lots.

April:

No meeting.

May:

A preliminary application for a two-lot subdivision of property of Stephanie Baute Revocable Trust was reviewed. The plan showed that the proposed driveway would be off the Austin Road, which is a Class VI road, now barricaded. Driveway regulations require that all driveway cuts be on public streets, Class V or better, and within the frontage of the lot. The surveyor, Joseph DeBernardo will meet with Selectmen regarding use of the Austin road and a waiver from the driveway regulations. A subdivision hearing will be scheduled for the June meeting. Wendy Pelletier presented an application and preliminary plan for a 4 Lot Subdivision for David and Jodi Brooks and John and Deborah Reilly located on Farm Road. A subdivision hearing will be scheduled for the June meeting.

June:

A driveway permit for property of Keith and Erin Patnode on Cider Mill Lane was approved. A public hearing for the 4 Lot Subdivision for David and Jodi Brooks and John and Deborah Reilly was held. Concerns were raised about the condition of Farm Road. Farm Road is a town maintained road. The subdivision was approved. No final application was submitted and no hearing was held for the proposed subdivision of property of Stephanie Baute Revocable Trust. A discussion was held regarding inspection of completed driveways.

July:

The standardization of tax map numbers was discussed. Currently both letters and numbers are used. The planning board will encourage the use of numbers only for future subdivided lots.

August:

Septic system approval letters for property of Sandra Winter, 608 Old Walpole Road and for property of Keith and Erin Patnode, Cider Mill Lane were received from NHDES. Pete Bissell introduced a proposal that small sheds be exempted from the building permit requirement.

September:

Nate Gray will fill the vacancy on the planning board. There was further discussion of proposed language for an amendment to the Zoning Ordinance exempting small sheds from the building permit requirement. The planning board received the most recent copy of the Surry Hazard Mitigation Plan to be annexed to the Master Plan.

October:

Jed Paquin, surveyor appeared for a preliminary conceptual consultation regarding a proposed subdivision of land of Michael Trahan on the Old Walpole Road. It was determined that because of NHDES regulations regarding a newly installed septic system and the Surry Zoning Ordinance, the proposed subdivision would require a variance from the Zoning Board of Adjustment. Final wording for the proposed amendment to the Zoning Ordinance regarding small sheds was approved.

November:

Public Hearing regarding clarification of the phrase, "Lots numbered according to tax map numbering system," as it appears in Surry Subdivision Regulations, Section VI, B, number 7 was held. The clarification was adopted.

Public Hearing regarding proposed amendment to Surry Zoning Ordinance, Article IX, Administration, Enforcement and Penalty, Paragraph C was held. The amendment to add "A building containing an area of 100 square feet or less, not on a permanent foundation, and not used for residential living space, is exempt from the building permit requirement. Construction of the building must conform with all setback requirements of the lot," was approved and will appear on the warrant at the 2019 Town Meeting.

December:

Minutes were reviewed to identify pending issues before the planning board. The review of Surry Road Standards will be carried forward into the spring.

Respectfully submitted,
Laura Barrett
Secretary

Surry Conservation Commission March 2019 Annual Report to the Town

The Conservation Commission, working with the NH Department of Environmental Services (DES), the Cheshire County Conservation District, the Army Corp of Engineers, the Ashuelot River Local Advisory Committee (ARLAC), the Monadnock Conservancy, and Trout Unlimited, is committed to preserving and protecting the natural environment, flora and fauna in Surry. One of our members serves on the ARLAC and participates in the annual Ashuelot water sampling. Another member provided a vernal pool inventory of the Graf Town Forrest for the Harris Center. We held a joint meeting with the Cheshire County Conservation District to share goals and plans.

The foot bridge over Merriam Brook (on the trail that follows the west side of the Ashuelot River) was destroyed in the 2012 flood. The brook was originally about 10' wide, but has eroded to about 30-40' wide. The Army Corps has the materials to replace the foot bridge this summer. It appears that no funds from the town will be requested for this project. The Commission welcomes input about this project.

In 2011, The Ashuelot River Stream Crossing Improvement Project identified twenty-three locations in the Ashuelot watershed for restoration to reconnect fifteen miles of prime habitat and spawning grounds for brook trout and other aquatic organisms. The Thompson Stream under the Rt. 12A box culvert, was prioritized as the third most critical need for restoration (source: Cheshire County Conservation District.) Presently, there is a 16" drop coming out of the culvert that prevents brook trout from traveling downstream. The Conservation Commission wrote in support of this project and funding was granted. This work, by Trout Unlimited, NH Fish and Game, USDA, the Conservation District and contractors will begin this summer. No town funds are required for this project.

A Walpole landowner bought abutting forest land along Merriam Road in Walpole and Surry. The Commission is working with them to put this nearly 200 acres into a Conservation Easement. The owner of the field in the village is planning to put the field into an easement next year. These easements will guarantee that these lands will stay in their natural state into the future. If you are interested in doing the same, or want more information about how an easement works, please contact a member.

The Commission will lead a hike in the Graf Town Forest and a tour of the original village cellar holes during Old Home Day Weekend when we celebrate Surry's 250th anniversary. The Commission will finish marking the Graf Forest boundary with red blazes so that residents can walk in the forest on their own.

The Surry Commission is a member of the NH Association of Conservation Commissions and one of our members serves on the board. The Association has advised that state law provides a clear role for local conservation commissions to participate in environmental law enforcement. Wetlands are important to store flood waters, to filter drinking water, to prevent river bank erosion, to serve as habitat and food for animals, and to provide recreation. The Commission is assisting DES in the monitoring of two wetlands restoration projects and has requested DES to assess the impact of filling in another possible wetland site. The Commission has commented as required on Wetland and Dredge-and-Fill applications before the DES.

If you have any questions about what you can do to preserve your land, soil, water, or wildlife resources, the Conservation Commission will be glad to help. The Commission would like to present a public educational meeting for the town. If you have a topic related to the natural world you would like to learn more about, please contact us. If you have a concern about a possible environmental infraction, or want guidance in how to avoid one, please come to one of our meetings. We meet the first Monday of the month (except holidays), 7:00 PM, at the Surry Town Hall. All are welcome.

John Davis, Chair
Caroll Lothrop, Secretary
Bob Hammond, Member
Lesley Johnson, Member
Ken Maynard, Member



2018

Surry Fire Department Engineer's Report



The Surry Volunteer Fire Department (SVFD) is the primary provider of emergency services to the residents of Surry. In comparison to some other like communities in our area, SVFD is very fortunate to have a 100% volunteer workforce. Members are always on call to respond to the emergencies of our fellow Surry residents. Our 26 volunteer members are not only trained in firefighting, they are also trained in emergency medical services (EMS), rescue practices, hazardous materials, and more. There are currently 11 certified EMS Providers able to perform acute medical care to sick and injured patients.

Twelve members are certified Firefighter level 1 (FFI) members which is the benchmark needed for interior firefighting. Five members have a higher certification of level 2 (FFII) which includes more in-depth training in certain areas like auto extrication, flammable gases, and basic rescue skills. Four members are certified in firefighter level 3 (FFIII). This additional level has specialized training on technical rescue disciplines such as confined space, water, ice, and ropes rescue, etc.



SVFD Members participating in a pump training course.

The fire department kept up the pace of call volume this past year with 94 calls for service. Those 94 calls accounted for over 850 hours from our members. We also logged over 450 hours of continued training in the department.

On average, EMS incidents account for 60% of our annual calls. In 2015, the Surry Police Department was disbanded which gave the fire department the opportunity to acquire the former police SUV to use as a medical first response vehicle (Squad 1). This SUV can be driven by any licensed driver without special training and has greatly improved our EMS response time

With the acquisition of Squad 1 and room for only 3 response vehicles in the station, it has forced us to relocate our brush truck/mini pumper (Engine 3) to the town highway garage. The highway building is located 1 mile from the station and the facilities are gated which adds additional response time to calls. The garage is also not heated, requiring us to winterize and drain the water in the winter months to avoid freezing. Thus, causing Engine 3 to be out of service during the winter months. Even with preventive efforts, every year costly freezing related repairs to Engine 3 have been needed to be made.



The Surry Fire Station was built at the founding of the department in 1954. The station was sized to house the original retrofitted used surplus trucks. In 1964 an addition was built on the back for restrooms, a mechanical room, and a kitchen above them on the second floor. Since then, the volunteers at SVFD have evolved with the rest of the fire service in its roles.



With our capabilities growing to meet the needs of various emergency types, our vehicle fleet has grown in size and number to carry the needed equipment to meet this expanded role safely. **It is now time for the fire station to grow to fit the need and scope of the modernizing fire department.**

Over the past years the members have been busy researching and designing an addition to fit our needs. We have worked with a local architect to develop a practical design for the needs of today as well as several years into the future. Many of you may have seen it displayed at the town hall or our SVFD open house this past fall.



The expansion includes an additional apparatus bay, as well as needed administrative space and equipment storage.

This addition will allow us to house all trucks in one building and provide additional space to acquire needed equipment that is currently unattainable due to the lack of space. The total cost of this addition is estimated to be \$300k-\$325K.

The town warrant will include an article requesting to transfer \$200,000 from the unallocated fund balance to a capital reserve fund for this addition. This money has already been raised by taxes and will not have an impact on the tax burden of property owners. The members of SVFD are also beginning a fundraising campaign to raise additional funds for the addition. This will help to minimize the impact and burden to property owners. Other SVFD articles included on the warrant are the annual capital outlay funds to replace aging apparatus and equipment.

Surry Volunteer Fire Department is now on Facebook! See pictures of our apparatus, training events, fire prevention tips, other news related to the SFD, or if interested in joining. Find and “Like” us at <https://www.facebook.com/Surrynhfiredept/>. You can also send an email to surryfd@gmail.com.

Respectfully Submitted,

Surry Fire Engineers

Joshua Brooks: Fire Chief

Timothy Bienvenu: Deputy

Gerald Clark: Deputy

Incident Statistics for 2018

Fire.....15
Emergency Medical.....53
Motor Vehicle Accidents.9
Service Calls.....17

Mutual Aid

Mutual Aid Received.....1
Mutual Aid Provided.....8

Total calls 2017= 96

Total calls 2016= 93

Total calls 2015= 65

Total calls 2014= 56

Total Calls 2018 = 94

Surry Recreation Committee Report 2018

The recreation committee stayed busy this year with two events, as well as monthly planning for the upcoming 250th celebration.

The first event was a haunted house on October 27th and 28th. Special thanks to all of the volunteers who made this event a success - the Whittemore family, the Theriaults, Kyla and Matora Fiorey, Inga Green, Mary Holmes, Sarah Gray, and all others who volunteered their time and talents. Once again, it proved to be a success with at least 130 people each night, some waiting for up to an hour for admittance! We also provided games, crafts and snacks on both nights for younger children.

Our last event of the year was caroling in the village on December 20th. The weather was the best we have seen in years, and several singers from the Beth-el Bible Church and Surry participated. The caroling culminated with cocoa and cookies in the town hall.

We would love to have people sign on to help with the next Old Home Day – the 250th celebration in 2019! Please send an email to: surryrecreationcommittee@gmail.com if interested. In addition, the email can be used to order Surry Old Home Day shirts - we still have a wide selection of colors and sizes available.

Respectfully submitted,

Melissa Crotto-Young, Kim Fisher, and Karen Whittemore
Surry Recreation Committee

Ashuelot River Local Advisory Committee

Washington Lempster Marlow Gilsum Sullivan Surry Keene Swanzey Winchester Hinsdale

2018 ANNUAL REPORT

The Ashuelot River Local Advisory Committee (ARLAC) had a busy year overseeing permits and projects along the length of the Ashuelot River. River monitoring occurred in the warmer months for the 18th year showing low pH continued as a concern and the wet weather conditions fostered higher E.coli counts. The full report can be seen at <https://www.des.nh.gov/organization/divisions/water/wmb/vrap/ashuelot/index.htm>. Guests from other organizations attended our meetings to discuss topics of mutual interest. Cleanup along the Ashuelot occurred September 21-22, and more than a ton of trash was removed from Swanzey, Keene and Marlow.

ARLAC followed permit activities and commented where appropriate. These included Eversource pole replacement in Winchester; bank erosion and tree removal in Winchester, oil tank replacement at Bretwood Golf course in Surry, shore land disturbances in Washington, oil tank replacement in Keene and campground expansion in Swanzey. An agricultural exemption for an oxbow wetland filled in Surry was not approved.

Several permits occupied more time, discussion and follow-up letters by the Chair. These included the repair of the dam and dike at Goose Pond in Keene (impacts on existing vernal pools); new drainage pipes for the Winchester St. area of Keene (non-point source pollution into the Ashuelot); Jones and Cranberry Bog culvert replacements in Winchester (letter of support for ARM funds). Also letter of support for ARM funding of Thompson Brook restoration project in Surry.

Two incidents in Gilsum raised concerns. The group continues to monitor a Town gravel pit close to the river because of concern with erosion releasing sediments. Illegal tree and brush removal at Gilsum Woods residential area was addressed and a restoration plan approved. The City of Keene has reached an agreement with DES regarding its Stream Inventory Maintenance program. They can work from shore to mow the tax ditches without a permit. Any entry into the water requires a permit. ARLAC is concerned there is increased downstream flooding and sedimentation due to the work.

ARLAC followed two hydro-electric projects proposed for the River. West Street Hydro in Keene ultimately withdrew its FERC application after several years of studies, deciding the reduced rates for energy credits did not merit the investment. Nash Mill Hydro in Marlow is continuing with its required studies and will determine the economic viability at a later date.

DES has two new initiatives of interest to LACs statewide. New wetland rules have been drafted reducing time frames for review. This will bypass LACs and town Conservation Commissions in the decision making process in many instances. The second initiative, the Instream Flow Program, tries to balance the needs of river and lake users while protecting flows for aquatic life. DES will work with the Army Corps of Engineers, hydro-operators and users. The upstream half of the Ashuelot, above Surry Mt. dam, is third in line of designated rivers in the state for protected instream flow designation.

ARLAC was granted “intervenor” status by the NH Public Utilities Commission (PUC) after receiving a PBN (Permit by Notification) of work by Liberty Utilities (LU) to install a new 8” gas pipe 17’ beneath the Ashuelot in Keene near the Winchester St. bridge. ARLAC’s goal is to protect the river from contamination during the drilling process and ensure best management practices are followed at all phases of the project. To that end, several members have attended “discovery” sessions in Concord with LU engineers, lawyers and other interested parties to have questions answered about procedures.

ARLAC meets the third Tuesday monthly at 7 P. M. at the Keene Public Library. We invite citizens and town officials to contact their local ARLAC representatives with any concerns or interest in participating as a town representative.

2018 membership: Gus Merwin & Carl MacConnell, Marlow; Pablo Fleischmann, Gilsum; John Davis, Surry; Jim Holley & Eloise Clark, Keene; Barbara Skuly, Swanzey; Paul Hubner, Winchester.

Submitted by,
Eloise Clark, Clerk

NH Department of Revenue Administration
Municipal & Property Division
P.O. Box 487, Concord, NH 03302-0487
(603) 230-5090

REPORT OF LOCALLY ELECTED AUDITOR(S)

RSA 41:31-d

Municipality: SURRY NH Audit Fiscal Year: 2017
Type of Municipality (Town, School or Village District): TOWN
Mailing Address: 1 MAIN STREET SURRY NH 03431
Phone #: 603 355-1614 Fax #: _____ E-Mail: SELF@TOWN OF SURRY.COM
Contact: _____ Phone #: _____ E-Mail: _____

Under RSA 41:31-c I, all municipalities shall annually, or more often as necessary, conduct an audit of the accounts of any officer or agent handling funds of the municipality. Elected auditors conducting such audits shall follow audit procedures outlined in NH Code of Administrative Rules, REV 1904 and REV 1907.

This form shall be used by the locally elected auditor to conduct and report the audit required under RSA 41:31-c and 41:31-d.

In the boxes, indicate date the sections of the form were completed.

2-15-18	Part 1. Financial Records
2-15-18	Part 2. Treasurer
2-15-18	Part 3. Tax Collector
2-15-18	Part 4. Trustees
2-15-18	Part 5. Town Clerk
2-15-18	Part 6. Library

Locally Elected Auditor or Board of Locally Elected Auditors - Please Sign in Ink.

Under penalties of perjury, I declare that I have completed this form and to the best of my belief the information is true, correct and complete.

Date: 2-15-18
William B. Long

AUDITOR

FOR DRA USE ONLY

Part 1. General Ledger/Financial Records/ MS-5, MS-25, MS-35**Questions**

- 1 Who maintains the (general ledger) financial records?

JILL LANE SECRETARY/BOOKKEEPER
Name/position

- 2 What software system is used for the general ledger?

(ex. Quickbooks; Excel; Peachtree; BMSI, etc.)

QUICKBOOKS

- 3 Who has access (posting capability) to either the general ledger or the general ledger software? (attach list if necessary)

JILL LANE
Name

SECRETARY/BOOKKEEPER
Title

Name

Title

Name

Title

- 4 Do debits equal credits in the general ledger trial balance?

Yes	No	N/A
<u>X</u>	____	____

- 5 Are balances from the general ledger used to prepare the MS-5, MS-25, or MS-35 report?

<u>X</u>	____	____
----------	------	------

- 6 Are the following activities maintained as separate funds in the general ledger (if applicable)?

General Fund

<u>X</u>	____	____
----------	------	------

Water activity

<u>X</u>	____	____
----------	------	------

Sewer activity

____	____	<u>N/A</u>
------	------	------------

Library activity

____	<u>X</u>	____
------	----------	------

Trustees of trust funds

____	<u>X</u>	____
------	----------	------

School grants

____	<u>X</u>	____
------	----------	------

School lunch

____	<u>X</u>	____
------	----------	------

Revolving Funds (identify: _____)

____	<u>X</u>	____
------	----------	------

Other (identify: _____)

____	____	<u>X</u>
------	------	----------

Other (identify: _____)

____	____	<u>X</u>
------	------	----------

Other (identify: _____)

____	____	<u>X</u>
------	------	----------

Other (identify: _____)

____	____	<u>X</u>
------	------	----------

	<u>Yes</u>	<u>No</u>	<u>N/A</u>
7 Does the cash balance in the general ledger match the Treasurer's reconciled bank balances?	<u>X</u>	___	___
How often are they reconciled?			
___ Monthly			
___ Quarterly			
___ Annually			
8 Is a copy of the Treasurer's monthly bank reconciliation reports provided to the bookkeeper?	<u>X</u>	___	___
9 Does the person who maintains the general ledger also:			
Sign (authorize) checks?	___	<u>X</u>	___
Control unused check stock?	<u>X</u>	___	___
Prepare bank reconciliations?	___	<u>X</u>	___
Handle incoming receipts?	___	<u>X</u>	___
10 Does the general ledger track receivable balances for:			
Property taxes?	<u>X</u>	___	___
Unredeemed taxes?	<u>X</u>	___	___
Water?	___	___	<u>N/A</u>
Sewer?	___	___	<u>N/A</u>
Other (identify): _____	___	___	___
11 Does the general ledger track accounts payable?	<u>X</u>	___	___
12 Are general ledger receivable balances reconciled to the Tax Collector's detail receivable lists (if applicable)?	<u>X</u>	___	___
How often?			
<u>X</u> Monthly			
___ Quarterly			
___ Annually			
13 Does the general ledger system provide budget versus actual expenditure reports?	<u>X</u>	___	___
If yes, to whom are the budget versus actual reports distributed?			
<u>SELECTMAN</u>			
How often? <u>YEARLY</u>			

	<u>Yes</u>	<u>No</u>	<u>N/A</u>
14 Are general ledger adjusting journal entries made?	<u>X</u>	___	___
If yes, are they approved by anyone other than the preparer?	<u>X</u>	___	___
Name and title of person who approves:	<u>SELECTMAN</u>		
15 Are computer back-ups of the general ledger performed?	<u>X</u>	___	___
How often?			
___ Daily			
<u>X</u> Weekly			
___ Monthly			
16 Are computer back-ups stored off site?	<u>X</u>	___	___
If yes, where?	<u>SELECTMAN BRUCE SMITH</u>		

Part 1. General Ledger/ MS-5, MS-25, MS-35 Testing**Yes No N/A****MS-5, MS-25, or MS-35 Financial Report**

- 1 Do the following balances on the year end MS-5, MS-25, or MS-35 report match the general ledger?

General fund revenues	<u>X</u>	___	___
General fund expenditures	<u>X</u>	___	___
General fund balance sheet	<u>X</u>	___	___
Other funds revenues	<u>X</u>	___	___
Other funds expenditures	<u>X</u>	___	___
Other funds balance sheet	<u>X</u>	___	___

If no, explain problems/discrepancies encountered:

General Ledger (and Subsidiary Ledgers)

- 2 Do the year end general ledger cash and investment balances match the Treasurer's bank reconciliations?

<u>X</u>	___	___
----------	-----	-----

If no, explain problems/discrepancies encountered:

- 3 Do the following year end general ledger receivable balances match the Tax Collector's year end annual MS-61 report (towns only)?

Property taxes	<u>X</u>	___	___
Unredeemed taxes	<u>X</u>	___	___
Water	<u>X</u>	___	___
Sewer	___	___	<u>X</u>
Other (describe: _____)	___	___	___

If no, explain problems/discrepancies encountered:

Observations - Part 1. General Ledger & Financial RecordsMS-60
Rev. 10/10

Comments on procedures or areas of weakness:

NONE

Recommendations:

NONE

General ledger section completed by:

Walter D. Smith
AUDITOR

Date:

2-15-18

Part 2. Treasurer/Cash**Questions****Yes No N/A**

- 1 Does the Treasurer maintain a cash book to track all receipt and disbursement activity for all cash accounts?

X

If no, explain: _____

- 2 Does the Treasurer's cash book document the remittances from departments and deposits to the bank?

X

If no, explain: _____

- 3 Does the Treasurer's cash book document vendor/payroll disbursement manifests (check run) numbers and amounts?

X

If no, explain: _____

- 4 Do month-end cash book balances match actual bank reconciliation balances?

X

If no, explain: _____

- 5 Are monthly bank statements as of the last day of the month?

X

- 6 Are bank reconciliations prepared each month, within a month of the statement date, for each cash account?

X

If no, explain: _____

- 7 Who prepares bank reconciliations?

JOHN BERGLAND

Name

TREASURER

Title

- 8 Are monthly bank reconciliations documented, signed, and retained?

X

Yes No N/A

- 9 Are monthly bank reconciliations reviewed and signed off by anyone in addition to the preparer?

X

If yes, by whom?

WALLACE A RENEY AUDITOR
Name Title

- 10 Is a copy of the monthly bank reconciliation report provided to the bookkeeper?

X

- 11 Who is authorized to transfer money between or out of the municipality's bank accounts?

JOHN BERGLUND Treasurer
Name Title

Name Title

Name Title

- 12 Who has the authority to sign (authorize) checks?

JOHN BERGLUND Treasurer
Name Title

Name Title

Name Title

- 13 Do any signature stamps exist?

 X

If yes, are they stored in a secure location?

 X

Are there procedures in place for its use?

- 14 Is a check signing machine used?

 X

If yes, is it locked and the key stored in a secure location?

 X

Who has access to the signature stamp or machine?

 X

- 15 Is a log maintained to track the chronological sequence of all check numbers issued and voided?

X

- 16 Who is responsible for making bank deposits? Is there a delegation of authority for each (RSA 41:29, VI)?

JOHN BERGLUND Treasurer
Name Title

Name Title

Name Title

- | | <u>Yes</u> | <u>No</u> | <u>N/A</u> |
|--|------------|-----------|------------|
| 17 Are undeposited receipts held in a secure location? | <u>X</u> | ___ | ___ |
| 18 Does the Treasurer reconcile total annual Tax Collector receipt remittances (turnovers) to the Tax Collector's records? | <u>X</u> | ___ | ___ |
| (if applicable)
Is that documented? | <u>X</u> | ___ | ___ |
| 19 Does the Treasurer reconcile total annual Town Clerk receipt remittances (turnovers) to the Town Clerk's records? | <u>X</u> | ___ | ___ |
| (towns only)
Is that documented? | <u>X</u> | ___ | ___ |
| 20 Does the Treasurer reconcile total annual governing body receipt remittances (turnovers) to their records? | <u>X</u> | ___ | ___ |
| Is that documented? | <u>X</u> | ___ | ___ |
| 21 Has the municipality adopted (and annually updated) an investment policy in accordance with RSA 41:9, VII? | <u>X</u> | ___ | ___ |
| 22 Document other non-general fund cash accounts maintained by the Treasurer (e.g., conservation commission, police revolving, celebration accounts, etc.) | | | |

Account Name	Who authorizes payments?
<u>CONSERVATION FUND</u>	<u>SELECTMAN</u>
_____	_____
_____	_____

Reported in general fund?
<u>X</u>

Part 2. Treasurer/Cash Testing**Yes No N/A****Year End Bank Reconciliations**

Obtain year-end documented bank reconciliations and test the following:

- 1 Do "balances per bank" match actual bank statement balances? X
- 2 Do "deposits in transit" appear on the following month's bank statement? X
 If no, explain: _____
- 3 Were "deposits in transit" posted as receipts in the year-end general ledger cash accounts? X
- 4 Do "outstanding checks" match a detail list of actual outstanding checks? X
- 5 Is the last outstanding check posted as a disbursement in the year-end general ledger cash account? X
- 6 Are other reconciling items appropriately documented? X

Explain other reconciling items: _____

Cash Book

- 7 Do year-end balances in the cash book match the actual bank statement reconciliations? X
- 8 Trace two vendor and two payroll disbursement entries in cash book to actual "orders" (manifests) signed by the majority of the governing body (e.g., Board of Selectmen, Village Commissioners, School Board)

	Date of Order	Order Number	Amount	Traced to Approved Order (Manifest)?
Vendor	<u>1-16-17</u>	<u>16301</u>	\$ <u>125.00</u>	<u>X</u>
Vendor	<u>9-11-17</u>	<u>1679 16773</u>	\$ <u>166.00</u>	<u>X</u>
Payroll	<u>1-23-17</u>	<u>16321</u>	\$ <u>950.90</u>	<u>X</u>
Payroll	<u>8-7-17</u>	<u>16739</u>	\$ <u>164.60</u>	<u>X</u>

- 9 Trace three deposit entries in cash book to actual bank statement deposits and to corresponding departmental remittances.

Date of Deposit	Amount	Traced to Actual Bank Statement deposit?
<u>2-6-17</u>	\$ <u>1270.00</u>	<u>yes</u>
<u>7-6-17</u>	\$ <u>17010.00</u>	<u>yes</u>
<u>9-10-17</u>	\$ <u>1436.50</u>	<u>yes</u>
	\$ <u>1</u>	

Other Bank Accounts

- 10 For "other non-general fund" cash accounts (see question 22 on page 3), select three months of bank statements.

Do all year end general ledger cash balances match corresponding bank reconciliations?

Yes No N/A
 _____ X

Select a random sample of five disbursements from the general ledger and trace to supporting vendor invoices.

Date	Check Number	Vendor	Amount
<u>N/A</u>	<u>N/A</u>	<u>N/A</u>	<u>N/A</u>

Observations - Part 2. Treasurer

Comments on procedures or areas of weakness:

NONE

Recommendations:

EXCELLENT RECORD KEEPING

Treasurer section completed by:

Date:

2-16-18AUDITOR

Part 3. Tax Collector (if applicable)**Questions****Yes No N/A**

- 1 What software system is used to track receivables?
(ex. Quickbooks; Excel; Peachtree; BMSI, etc.)

AVITAR

- 2 Were reports from the receivable software system used to prepare the
Tax Collector's MS-61 Report?

X

If yes, were these reports retained?

X

- 3 Document frequency of cash outs (close out, receipt proof) and deposits:

X Daily Weekly Monthly Other (describe)

- 4 Are cash out proofs documented on a form and signed by the preparer?

X

If no, explain:

- 5 Is the cash out form reviewed/approved by anyone else?

X

If yes, who?

- 6 Are receipts remitted to the Town Treasurer at least weekly?

 X

If no, explain:

- 7 Are computer backups of the tax receivable system performed?

X

If yes, how often?

 Daily Weekly Monthly

Are the backups stored off site?

 X

- 8 Is there a deputy?
Name of Deputy?

SHARON Sweeney

☐ Monthly
☐ Quarterly
☒ Annually

CAROLYN BERGLAND
Name

TAX collector

Name SHARON Sweeney

Deputy Tax collector
Title

Name _____

Title _____

11 Does the Tax Collector maintain any bank accounts? Yes No N/A
 _____ X _____

12 Does the Tax Collector have a "signed deed waiver" for properties that have not been statutorily deeded to the municipality in a timely manner? Y

Part 3. Tax Collector Testing (if applicable)**Tax Collector's Report (MS-61)****Yes No N/A**

- 1 Were the following items that were reported on the Tax Collector's MS-61 Report tested?:

- | | | | |
|---|----------|---|---|
| A Beginning uncollected receivable balances proven to the prior year MS-61 report ending receivable balances? | <u>X</u> | — | — |
| B Tax commitments proven to actual warrants approved by the governing board (e.g., Board of Selectmen) for each type of tax on the MS-61 report (e.g., property taxes, yield taxes, water/sewer)? | <u>X</u> | — | — |
| C Abatements proven to list of actual abatements issued? | <u>X</u> | — | — |
| D Remittances (collections) proven to general ledger receipt records? | <u>X</u> | — | — |
| E Conversion to lien amounts proven to list of actual liens taken? | <u>X</u> | — | — |
| F Does the "liens executed during fiscal year" amount reported on page 3 of the MS-61 agree with the "conversion to lien" and interest and cost amount reported on page 2 of the MS-61. | <u>X</u> | — | — |
| G Ending uncollected receivable balances proven to actual list of receivable accounts? | <u>X</u> | — | — |
| H Have all prior year uncollected property taxes receivable been lienied? | <u>X</u> | — | — |
| If no, why? _____ | | | |
| I Do total debits on page 1 of the MS-61 agree with total credits on page 2 of the MS-61? | <u>X</u> | — | — |

Cash Out Records

- 2 Select a sample day to test the Tax Collector's cash out/deposit records:

Date Selected _____

Deposit Amount _____

- A Does the above selected remittance form document include the following?:

- | | | | |
|--|----------|---|---|
| Date? | <u>X</u> | — | — |
| Breakdown of receipts by type and levy year? | <u>X</u> | — | — |
| Breakdown of currency and checks? | <u>X</u> | — | — |
| A total of the receipts? | <u>X</u> | — | — |
| Signature of preparer? | <u>X</u> | — | — |
| Signature of reviewer? | <u>X</u> | — | — |

- B For the day selected, is there a batch of duplicate tax stubs or cash register tape to prove the:

Breakdown of receipts by type and levy year?
 Breakdown of currency and checks?
 Total receipts?

X — —
X — —
X — —

- C For the day selected, is the total receipt amount/deposit in agreement with an actual deposit reported on a bank statement?

X — —

- D For the day selected, is the total receipt amount/deposit in agreement with a "day sheet" (list of receipts by customer) to prove customer accounts were posted/credited properly?

X — —

Abatements

- 3 From the list of actual abatements issued, select three abatements for testing:

<u>4-25-17</u>	<u>MARK MACKENZIE</u>	<u>1,383.72</u>
Date	Taxpayer	Amount
<u>4-25-17</u>	<u>MARK MACKENZIE</u>	<u>570.00</u>
Date	Taxpayer	Amount
<u>11-21-17</u>	<u>DAVID BROOKS</u>	<u>9.00</u>
Date	Taxpayer	Amount

Is there an actual abatement form signed by a majority of the Board of Selectmen or assessors for each abatement?

X — —

Were any abatements on the list issued to known related parties (e.g., members of the Board of Selectmen, town employees, relatives)?

— X —

If yes, _____

Tax Collector Cash Account

- 4 If the Tax Collector maintains a checking account, obtain bank statements for three random months:

Months selected: N/A _____

Were all disbursements made during these three months payable to the Town?

— — X

Were remittances to the Town made timely?

— — X

Were bank statements reconciled to cashbook balances?

— — X

Observations - Part 3. Tax Collector

Comments on procedures or areas of weakness:

NONE

Recommendations:

EXCELLENT RECORDS

Tax collector section completed by:

Date:

2-16-18AUDITOR

Part 4. Trustees of Trust Funds (if applicable)

<u>Questions</u>	<u>Yes</u>	<u>No</u>	<u>N/A</u>
1 Do the Trustees maintain individual historical records for each trust fund?	<u>X</u>	___	___
2 Have the Trustees reviewed and adopted an investment policy? (RSA 31:25)	<u>X</u>	___	___
3 Document how year-end trust funds are invested:			
			# of Actual Bank Accounts
• Checking account			<u>1</u>
• Passbook accounts			___
• Certificates of deposits			___
• Other (describe <u>NH PPIP</u>)			<u>1</u>
• Other (describe _____)			___
• Other (describe _____)			___
4 Do Trustees maintain journal accounting records to track all receipt and disbursement activity?	___	___	___
5 Were disbursements based only on approved vouchers?	___	___	___
6 Were disbursements made to individuals or organizations other than the municipality?	___	___	___
If yes, explain: <u>GENERAL TRUST FUNDS (SCHOLARSHIPS)</u>			

7 Document who prepares the MS-9 and MS-10 forms:			
_____	_____	_____	_____
Name		Title	
8 Have Trustees of trust funds reviewed and approved the MS-9 and MS-10 forms?	<u>X</u>	___	___

Part 4. Trustees of Trust Funds Testing**MS-9 Report****Yes No N/A**

- 1 Do beginning balances reported match the prior year MS-9 end of year balances?

X — —

If no, explain problems/discrepancies encountered:

- 2 Do "new funds created" for established trust funds (e.g., capital reserve, expendable trust funds) match expenditures/ transfers reported in the current year general fund general ledger?

X — —

If no, explain:

- 3 Do "withdrawals" from established trust funds (e.g., capital reserve, expendable trust funds) match revenues/transfers reported in the current year general fund general ledger?

X — —

If no, explain:

- 4 Do interest/investment income amounts appear reasonable?

X — —

If no, explain:

MS-10 Report**Yes No N/A**

- 5 Do the "Grand Total of Principal and Income at End of Year" balances on the MS-10 match the "end of year balances" on the MS-9?

X

If no, explain:

- 6 Were "end of year fair value" balances of the MS-10 proven to bank statements and/or investment portfolio reports?

X

If no, explain:

Observations - Part 4. Trustees

Comments on procedures or areas of weakness:

NONE

Recommendations:

EXCELLENT RECORDS

Trustees section completed by:

Walter B. Lee
AUDITOR

Date:

2-16-18

Savings Bank of Walpole
84 Marlboro Street
P.O. Box 744
Keene, NH 03431

Page: 1
Sav Bank Walpole 3
Main: (603) 352-1822
PERIODIC STATEMENT
Date: Dec 31, 2017
Period: Dec 01, 2017 to Dec 31, 2017
(31 Days)

TOWN OF SURRY TRUSTEE OF THE TRUST FUN
C/O SUSAN FARRELL
90 SURRY DAM ROAD
SURRY, NH 03431-8304

Wishing you a wonderful holiday season!

ACCOUNT #: CK - 301-236402 e-Access Checking

Town of Surry Trustees of the Trust Fund

Enclosures: 0

Beginning Balance	
as of 12/01/17	1,700.53
Deposits & Other Credits	0.00
Checks & Other Debits	0.00
Average Balance	1,700.53
Ending Balance	
as of 12/31/17	1,700.53

Charges and Fees Related to Overdrafts and Returned Items

	Total For This Period	Total Year-to-Date
Total Overdraft Fees:	0.00	0.00
Total Returned Items Fees:	0.00	0.00

Transaction Information

Date	Check#	Description	Amount
There was no activity for this account during the reported period			

Page 1 of 1

Report of the Trust Funds of the Town of Surry - For Year Ending 12-31-2017

Cemetery Trust Funds										Principal		Income				Grand Total Principal & Income End of Year	Memo
Date Created	Name of Trust Fund	How Invested	Principal Balance Beg. Of Year	New Funds Created / Adjust	Gains or Losses	Ending Principal Balance	Income										
							Income Balance Beg. of Year	Income During Year	Expended During Year	Income Balance End of Year							
3/19/1904	Hayward, Mary	NH-PDIP	204.90			204.90	1,677.57	10.36	0.00	1,687.93	1,892.83	1 Flower					
11/21/1906	Aldrich, Sarah	NH-PDIP	102.45			102.45	501.69	3.67	0.00	505.36	607.81						
2/28/1919	Reed, Charles	NH-PDIP	102.45			102.45	240.03	2.49	0.00	242.52	344.97						
4/29/1919	Streeter, Hattie	NH-PDIP	102.45			102.45	223.80	2.42	0.00	226.22	328.67						
5/7/1921	Benton, Abijah	NH-PDIP	51.22			51.22	87.72	1.09	0.00	88.81	140.03						
3/23/1927	Britton-Jenks	NH-PDIP	204.90			204.90	1,077.54	7.66	0.00	1,085.20	1,290.10						
3/26/1929	Joslin, Mary A.	NH-PDIP	102.45			102.45	123.86	1.97	3.75	122.08	224.53						
7/13/1929	Fried, Francis	NH-PDIP	102.45			102.45	363.12	3.04	0.00	366.16	468.61						
11/16/1929	Nesmith, Frank E.	NH-PDIP	153.67			153.67	504.88	4.38	0.00	509.26	662.93						
3/31/1930	Wilcox, Helen J.	NH-PDIP	102.45			102.45	266.76	2.61	0.00	269.37	371.82						
6/6/1931	Vincellella, A. E.	NH-PDIP	102.45			102.45	213.27	2.37	0.00	215.64	318.09						
9/21/1931	Britton, Bradley	NH-PDIP	102.45			102.45	226.85	2.43	0.00	229.28	331.73						
8/21/1933	Blake, Lizzie N.	NH-PDIP	51.22			51.22	87.72	1.09	0.00	88.81	140.03						
8/21/1933	Darling, Charles W.	NH-PDIP	102.45			102.45	229.90	2.44	0.00	232.34	334.79						
2/21/1934	Carter, J.D. & S.I.	NH-PDIP	153.67			153.67	361.30	3.73	0.00	365.03	518.70						
5/24/1934	Scripture, Walter R.	NH-PDIP	102.45			102.45	244.21	2.51	0.00	246.72	349.17						
3/1/1937	Mansfield, Willard	NH-PDIP	102.45			102.45	215.14	2.38	0.00	217.52	319.97						
1/26/1939	Britton, George B.	NH-PDIP	102.45			102.45	198.10	2.30	0.00	200.40	302.85						
1/26/1939	Porter, Dr. William	NH-PDIP	102.45			102.45	229.19	2.44	0.00	231.63	334.08						
3/29/1939	Britton, Charles H.	NH-PDIP	102.45			102.45	188.23	2.26	0.00	190.49	282.94						
3/29/1939	Perkins, Charles	NH-PDIP	204.90			204.90	827.91	6.54	0.00	834.45	1,039.35						
3/29/1939	Perkins, William	NH-PDIP	204.90			204.90	720.69	6.06	0.00	726.75	931.65						
6/13/1939	Allen, John H.	NH-PDIP	102.45			102.45	200.71	2.31	0.00	203.02	305.47						
12/29/1939	Ellis, Frank E.	NH-PDIP	204.90			204.90	953.62	7.11	0.00	960.73	1,165.63						
2/29/1940	Britton, Wilton	NH-PDIP	512.24			512.24	1,852.95	15.36	3.75	1,864.56	2,376.80						
6/24/1940	Randall, George H.	NH-PDIP	102.45			102.45	231.67	2.45	0.00	234.12	336.57						
1/15/1941	Conley, John W.	NH-PDIP	51.22			51.22	87.72	1.09	0.00	88.81	140.03						
5/28/1941	Wright-Garvin	NH-PDIP	512.24			512.24	2,203.80	16.94	11.25	2,209.49	2,721.73						
7/30/1942	Carpenter-Britton	NH-PDIP	204.90			204.90	896.19	6.85	0.00	903.04	1,107.94						
1/14/1944	Kingsbury, Edward A.	NH-PDIP	128.06			128.06	334.81	3.26	0.00	338.07	466.13						
12/15/1944	Townsend, Beatrice	NH-PDIP	102.45			102.45	204.85	2.33	0.00	207.18	309.63						
3/22/1945	Carpenter, Fred A.	NH-PDIP	102.45			102.45	188.06	2.26	0.00	190.32	292.77						
2/3/1947	Northway, Thomas H.	NH-PDIP	204.90			204.90	562.54	5.35	3.75	564.14	769.04						
10/20/1947	French, Margaret P.	NH-PDIP	153.67			153.67	449.43	4.13	0.00	453.56	607.23						
4/15/1949	Wilder, Sidney J.	NH-PDIP	204.90			204.90	903.12	6.88	0.00	910.00	1,114.90						
7/14/1952	Marshall, Fred B.	NH-PDIP	204.90			204.90	726.81	6.09	0.00	732.90	937.80						
12/15/1955	Ellis, Emma A. W.	NH-PDIP	102.45			102.45	228.03	2.44	0.00	230.47	332.92						
2/12/1958	Carpenter-Conley	NH-PDIP	153.67			153.67	478.41	4.26	0.00	482.67	636.34						
2/6/1959	Purnam, P. & C.	NH-PDIP	102.45			102.45	243.44	2.50	0.00	245.94	348.39						
4/4/1962	Steele, Ralph & Hattie	NH-PDIP	153.67			153.67	162.06	2.84	0.00	164.90	318.57						
4/17/1962	Carpenter, Fred & Nellie	NH-PDIP	461.02			461.02	1,358.82	12.44	0.00	1,371.26	1,832.28						

General Trust Funds											
Principal						Income					
Date Created	Name of Trust Fund	How Invested	Principal Balance Beg. Of Year	New Funds Created / Adjust	Gains or Losses	Ending Principal Balance	Income Balance beg. of Year	Income During Year	Expended During Year	Income Balance End of Year	Grand Total Principal & Income End of Year
10/5/1920	Wright, Marietta	NH-PDIP	5,000.00			5,000.00	29.61	46.47	29.61	46.47	5,046.47
6/13/1975	Steele, Ralph	NH-PDIP	5,608.97			5,608.97	33.49	52.13	33.49	52.13	5,661.10
4/5/1989	Joslin-Carpenter Trusts	NH-PDIP	500.00			500.00	3.44	4.64	3.44	4.64	504.64
3/11/1890	Wilder, Sumner	NH-PDIP	200.00			200.00	1.28	1.87		3.15	203.15
4/1/1930	Reed Free Library	NH-PDIP	4,000.00			4,000.00	23.58	37.18	23.58	37.18	4,037.18
2/21/1901	Joslin, Mary & Edward	NH-PDIP	13,367.00			13,367.00	86.62	124.97		210.59	13,577.59
2/21/1901	Joslin, Mary & Edward	SSW					1,695.34			1,700.53	1,700.53
8/19/1988	Gerow, Charlotte	NH-PDIP					9,571.17	88.92		9,660.09	9,660.09
9/10/2008	Town Hall Maintenance Fund	NH-PDIP	15,000.00			15,000.00	178.44	140.59		319.43	15,319.43
7/15/2015	Town Hall Improvement Fund	NH-PDIP	15,000.00	15,000.00		30,000.00	88.41	220.70		309.11	30,309.11
7/15/2015	Road Improvement Fund	NH-PDIP	123,426.00			123,426.00	-18,466.69	974.99		(17,491.70)	105,934.30
12/29/2015	Kenneth W Smith Trust Fund	NH-PDIP	1,000.00			1,000.00	5.19	9.29	5.19	9.29	1,009.29
12/10/2016	Cemetery Care	NH-PDIP	1,147.50	262.50		1,410.00	0.38	11.76		12.14	1,422.14
Total General Funds											194,385.02

School Trust Funds											
Principal						Income					
Date Created	Name of Trust Fund	How Invested	Principal Balance Beg. Of Year	New Funds Created / Adjust	Cash Gains or Losses on Securities	Ending Principal Balance	Income Balance beg. of Year	Income During Year	Expended During Year	Income Balance End of Year	Grand Total Principal & Income End of Year
3/5/2010	Special Ed & Tuition	Common Fund	315,729.84		1,562.26	317,292.10	11,332.65	9,354.18	3233.45	17,453.38	334,745.48
3/5/2010	Sunny School Bldg Fund	Common Fund	61,972.48		310.37	62,282.85	3,007.53	1,858.45	642.41	4,223.57	66,506.42
Total School Funds											401,251.90

Part 5. Town Clerk (if applicable)

<u>Questions</u>	<u>Yes</u>	<u>No</u>	<u>N/A</u>
1 Does the Town Clerk maintain a cashbook to record receipts?	<u>X</u>	—	—
2 Does the cashbook include the following information:			
• Date of receipt	<u>X</u>	—	—
• Type of receipt	<u>X</u>	—	—
• Customer name	<u>X</u>	—	—
• Permit number	<u>X</u>	—	—
• Amount received	<u>X</u>	—	—
• Breakdown of currency or check	<u>X</u>	—	—
• Subtotals whenever deposits are made	<u>X</u>	—	—
3 Are paid motor vehicle permits filed alphabetically by name?	<u>X</u>	—	—
4 Does the Town Clerk maintain a checking account?	—	<u>X</u>	—
– If yes, are bank statements as of the last day of the month?	—	—	<u>X</u>
– If yes, is the checking account reconciled to the cashbook monthly?	—	—	<u>X</u>
5 Are receipts remitted to the Treasurer at least weekly?	<u>X</u>	<u>X</u>	—
6 Are invoices presented to the Treasurer for reimbursement of allowable clerk fees? (RSA 41:25)	<u>X</u>	—	—

Part 5. Town Clerk Testing (if applicable)

- 1 Compare total annual receipts per the Town Clerk's cashbook with the Town's general fund general ledger revenue records for the following:

	Per Clerk Cashbook	Per Town General Ledger	Variance
Motor Vehicle Permits	<u>171,591.00</u>	<u>171,591.00</u>	
Boat registrations	<u>- 0 -</u>	<u>- 0 -</u>	
Dog licenses	<u>906.50</u>	<u>906.50</u>	
Marriage licenses	<u>160.00</u>	<u>160.00</u>	
Other (describe) <u>BLOG PERMITS</u>	<u>1,722.35</u>	<u>1,722.35</u>	
Other (describe) <u>PISTOL PERMITS</u>	<u>70.00</u>	<u>70.00</u>	
Other (describe) <u>PLANNING & ZONING</u>	<u>508.60</u>	<u>508.60</u>	

If variances exist, explain cause:

NONE

- 2 Select a deposit reported in the Town Clerk's cash book:

	Date Selected	Amount	Yes	No	N/A
	<u>10-2-2017</u>	<u>1534.00</u>			
A Does the date and amount match an actual bank statement deposit?			<u>X</u>		
B Does the breakdown of cash and checks as reported in the cashbook match the actual bank deposit ticket?			<u>X</u>		
C Do the entries in the cashbook for the date selected actually total (foot) the amount of the above deposit?			<u>X</u>		
D Select five entries in the cashbook for the above deposit and trace to the actual file of paid permits. Does all the information in the cashbook agree with the actual paid permits?			<u>X</u>		

- | | <u>Yes</u> | <u>No</u> | <u>N/A</u> |
|---|------------|-----------|------------|
| 3 Randomly select five paid permits from the file of paid permits and trace to corresponding entries in the cash book. Does all the information in the cashbook agree with the actual paid permits? | <u>X</u> | — | — |
| 4 Obtain bank statements (if applicable) for three random months: | | | |
| Months selected: <u>N/A</u> <u>N/A</u> <u>N/A</u> | | | |
| Were all disbursements made during these three months payable to the Town or the State? | — | — | <u>X</u> |
| Were remittances to the Town/State made timely? | — | — | <u>X</u> |
| Were bank statements reconciled to cashbook balances? | — | — | <u>X</u> |

Observations - Part 5. Town Clerk

Comments on procedures or areas of weakness:

DEPOSITS NOW ~~ST~~ IMPROVING

Recommendations:

NONE

Town Clerk section completed by:

Date:

*2-16-18**AUDITOR*

Part 6. Library (if applicable)**Questions****Yes No N/A**

- 1 Summarize all bank accounts controlled by the Library:

Name of Bank	Type of Account (checking, savings, etc.)	Year-End Reconciled Balance
TD BANK	CHECKING	2,625.08
TD BANK	CD'S	
TD BANK	SAVINGS	

- 2 Do monthly bank statements end the last day of each month? X ___ ___
 If yes, are bank statements reconciled to the library's general ledger records monthly? X ___ ___

- 3 Is a general ledger other than the bookkeeping records maintained to track all receipt and disbursement activity for all library bank accounts? X ___ ___
 If yes, who maintains the general ledger? GARRETH WILLIAMS TRUSTEE

- 4 Who reconciles the bank accounts? GARRETH WILLIAMS TRUSTEE
 Name/position GARRETH WILLIAMS TRUSTEE

- 5 Who is authorized to sign checks? KARYN HAGEN TRUSTEE
 Name/position KARYN HAGEN TRUSTEE

- 6 Who approves invoices for disbursement (Name/position)?
GARRETH WILLIAMS TRUSTEE

- 7 Document sources of library revenues/receipts (ex. fines, copier revenue):

COPIES, FINES, DONATION, INT+DIV, TRUST FUNDS, FUND RAISING

- 8 Document how year-end trust funds are invested:

	Number of actual bank accounts
Checking account	<u>1</u>
Passbook accounts	<u>2</u>
Certification of deposit	<u>4</u>
Other (describe: <u>230 DOW/DUPONT</u>)	
Other (describe: <u>36 CHEMOURS</u>)	

Part 6. Library Testing (if applicable)

- 1 Do the amounts reported as expended/transferred by the Town to the Library match the Library's receipt/revenue records?

Yes No N/A

X — —

Per Town General Ledger Expenditure or Transfer	Per Library General Ledger Receipt or Revenue	Variance
_____	_____	_____

If variances exist, explain reason:

NONE

- 2 Do all year end Library general ledger cash balances match corresponding bank reconciliations?
- 3 Select a random sample of five disbursements from the Library general ledger and trace to supporting vendor invoices.

X — —

Date	Check Number	Vendor	Amount
<u>3-23-17</u>	<u>1024</u>	<u>TOADSTOOL BOOKSTORE</u>	<u>26.25</u>
<u>7-15-17</u>	<u>1025</u>	<u>BETH LEINAK</u>	<u>50.00</u>
<u>8-31-17</u>	<u>1028</u>	<u>CAROLYN LOCKE</u>	<u>394.00</u>
<u>12-14-17</u>	<u>1033</u>	<u>TOADSTOOL BOOKSTORE</u>	<u>40.43</u>

Were all of the above traceable and in agreement with the actual vendor invoices?

X — —

If no, explain:

- 4 Do other disbursements reported in the library general ledger appear to be for library purposes?

X — —**Observations - Part 6. Library**

Comments on procedures or areas of weakness:

NONE

Recommendations:

EXCELLENT RECORDS

Library section completed by:

[Signature]
AUDITOR

Date: *2-16-18*

Town of Surry
New Hampshire
Warrant
2018

Nancy Callender, Town Moderator, opened the annual meeting March 15, 2018 at 7:30 pm and led the Pledge of Allegiance. The polls were open March 13, 2018 from 2:00 pm to 7:00 pm for the purpose of electing town officers on the official balled and vote on article 2. The moderator read the results of the election of officers.

To: The inhabitants of the town of Surry in the County of Cheshire in the state of New Hampshire qualified to vote in town affairs are hereby notified and warned of the Annual Town Meeting will be held as follows:

Date: Articles 1-2 Tuesday March 13, 2018 2-7 pm; Articles 3-13 Thursday March 15, 2018 7:30 pm

Location: Surry Town Hall

Article 01: Election of officers.

To choose all necessary Town officers as listed on the official ballot.

Read by Nancy Callender, Moderator

Swearing in for officials: Following the town meeting.

Those accepting position read by Nancy.

Article 02: Zoning Amendment

Are you in favor of amending Article X, Board of Adjustment, Section E. Variance of the Surry Zoning Ordinance, as recommended by the Planning Board, to replace the existing language with the following?

"E. Variance. Pursuant to the current RSA, the Board of Adjustment may authorize a variance from the terms of this ordinance only where the Board finds that all of the following conditions apply:

1. The variance will not be contrary to the public interest;
2. The spirit of the ordinance is observed;
3. Substantial justice is done;
4. The values of surrounding properties are not diminished; and
5. Literal enforcement of the provisions of the ordinance would result in an unnecessary hardship."

The purpose of this change is for clarification by adjusting the language of the Surry Zoning Ordinance to comply with RSA 674:33.

Article: Passed.

Article 03: Hear reports.

To hear the reports of the Town Officers and Committees.

Moved: J. Bergland

Seconded: W. Brown

Discussion:

S. Sweeney – I have some corrections to the town report; first for the Selectmen – the cemetery trustees are listed as cemetery committee, they are duly elected trustees, required by the state of New Hampshire and are not a committee. What is the response to that?

J. Croteau – We were in error. The information will be corrected.

S. Sweeney – They are not listed at all on the web site. They need to be added.

J. Croteau – Okay.

S. Sweeney – Second: The Selectmen letter, second paragraph, page three; states and I quote “Since 1904 as provided by law, Surry has accepted money from many people to be held in trust, with the earnings to be used for donor specific purposes, mostly care of cemetery lots. This is the issue that prompted an article on the 2015 town meeting warrant that resulted in the office of cemetery trustees.” The town does maintain trust funds with specific purposes, and most of those trusts are related to cemetery care, but that was not the issue that prompted the vote at the town meeting on March 8th 2016, not 15 as the letter states. The vote was required because the trustee of the trust funds advised the town that it was not in compliance with RSA 289.6. It states that every town must have cemetery trustees, unless there had been a vote to allow the Selectmen to act as cemetery trustees. This was never done. Since 1994, all payments for cemetery care and maintenance from individual trust funds were actually illegal. The Selectmen were acting as trustees having never being given that authority. No work can be done, no money spent, no regulations made unless they are initiated by the cemetery trustees and not the Selectmen. Would the Selectmen care to respond to this?

J. Croteau - The real problem here is that we have several trust funds and money is not being dispensed from them and so the purpose of this little paragraph is to start a discussion and that happened.

S. Sweeney – Yes, and it continues. Third; in that same letter, it states and I quote “For 5 of the last 6 years, none of that money has been spent for care of cemetery lots as promised and required.” This is actually a total misrepresentation. The town is required by law to maintain all cemetery lots owned by the town but it is not required to use trust fund income for general care like mowing and weed- whacking. If the purpose of the trust is for care and maintenance the income can be used to pay for lot specific repair to the extent that the income in the account allows. The trustees are performing their duties as required by law that govern the trust funds. That letter also continues to say “Resolving issues in a small town should be easy. But as the widower of a donor stated at an October meeting, if unsuccessful, then this issue needs to be escalated. For many, many reasons, that appears likely this year.” The Selectmen feel so strongly about this issue that they’re quite threatening. I would like to go on record asking for an apology from the Selectmen to the trustees of the trust fund and the cemetery trustees for their erroneous remarks, and veiled threat even though we are performing our duties as required by the laws of the state of New Hampshire and I would like to know what are some of the many, many reasons, that make it likely that this issue should be escalated this year. What does that mean?

gave me a hand out that we can leave for everyone. It explains the work that was done in the cemeteries. Maybe the money didn't come out of the trust funds, but they've been working very hard to get these cemeteries cleaned up. Most people don't even know that there are four cemeteries in this town. We got one large one, and three small ones, and they have been neglected for many years. The cemetery trustees have worked very hard to get them cleaned up. They've done tree removal and all types of work that's really been necessary. That money wouldn't have come from the trust funds anyway.

J. Croteau - That's evident from the budget.

Moderator – Do you have any actionable motions? Do you have any amendments?

S. Sweeney – I don't think any of it warrants an amendment. More of what we're looking for is we felt this letter that was published here was really sounding quite threatening to the trustees of the trust fund and the cemetery trustees, and more of our purpose was to really get an apology from the Selectmen, to state why they felt so strongly about this, and to just ask what it means. What does it mean when you're saying that this is going to be escalated?

J. Croteau – It got your attention.

S. Sweeney – What I'd like to do is submit a copy to the clerk, the information, and I have an additional report from the cemetery trustees as to the work that was done and also a copy from Terry Knowles. The email from Terry Knowles describing how cemetery funds can be used.

Move that additional reports be added to the town report

Moved: S. Sweeney

Seconded: J. Davis

Discussion:

D. Lane – How can we vote on something that we haven't heard? We're making a motion to add something to the report that nobody has read.

Moderator read the trustee of the cemeteries paper dated March 15, 2018.



TRUSTEES of the CEMETERIES

TOWNSHIP of SURRY, N.H.

MAIL: 1 Village Road • SURRY, NH 03431

Trustees of the Cemeteries:

Robert W. Bergevin, Chairman

Frank Lucius

Linda Bergevin, Secretary

March 15, 2018

TO: Selectmen, Residents and Interested Persons:

RE: Report of 2017 of the Trustees of the Cemeteries

CEMETERY CARE AND MAINTENANCE

- East Surry Road: Mowing, trimming and Memorial decorating completed. Repairs to the entrance gate and hardware.
- Village Cemetery: Mowing, trimming, Memorial decorating completed. Brush cleared on perimeters.
- Pond Road Cemetery: Maintained trimming and removal of tree debris.
- Farm Road Cemetery: Maintained trimming and removal of tree limbs. Restoration, Repairs to many of the headstones dislocated from their bases and some that were able to be straightened. Unexpected wind storm caused a large white pine to break and fall across the cemetery and headstones. Prompt and efficient removal by Phil's Tree Service's crane was appreciated.
- All cemeteries were maintained capably by the Sexton, Durwin Clark and his assistant Elizabeth Clark. Memorial Decorating was done by Cemetery Trustees and the Sexton and Assistant. Thanks to Jill Lane for ordering Memorial Flowers; to Susan Farrell and Linda Bergevin for planting geraniums on the designated graves.
- New Veteran's marker flag holders and American flags were purchased through the American Legion at a significant cost savings of about \$2.00 per unit over the previous vendor.

The Sexton team and Trustees did final clean-up of cemeteries on Veteran's Day Sunday in November, removing trash, dead plant debris and any worn flags or those fallen to the ground. Additionally, removed flags that were in excellent condition, conserving for reuse in 2018 season, again saving money.

Additional Activities:

June 19: Two (2) Cemetery Trustees attended NH Charitable Trusts Unit training in Concord.

June 19: Attended Planning Board Meeting relative to a proposed subdivision of property:

Presented objection: based on known information of former occupants remains located on the property.

July 14: Issue resolved for Planning Board and property owner.

Jul – Aug: Two (2) genealogy inquiries completed.

October 14: Met with Trustees of Trust Funds

October 30: Met with Surry Selectmen

Jan 2018: Budget prep and planning

Note: Residents should be aware that minimal space is left in Surry's active Village Cemetery. Consideration and planning for expansion should be considered relatively soon.

Respectfully submitted,

Robert W. Bergevin, Frank Lucius, Linda Bergevin - Trustees of the Cemeteries

D. Lane - Move that we take a vote.

Motion passed to add report.

Vote: Article as amended was passed.

Article 04: Operating Budget

To see if the town will vote to raise and appropriate the budget committee recommended sum of \$515,862 for general municipal operations. This article does not include appropriations contained in special or individual articles addressed separately. The Selectmen and the Budget Committee recommend this appropriation. (Majority vote required).

Moved: J. Bergland
Seconded: D. Lane

Discussion: B. Smith –The operating budget, excludes separate item, would like to amend the budget to increase 10,000. The reason for that is we had a pretty bad winter and need more money to take care of it.

Amendment: From 515,862 to 525,862

Move: B. Smith
Second: J. Davis
Discussion: None
Amendment passed.

J. Davis – Spoke about this last year on this road improvement. Operating budget, money didn't all get spent. Artificially reduces the taxes because the projects never get done. The Selectmen have a road improvement capital reserve fund. They put 100,000 into that every year and if they don't spend it we still have the money. Put this 100,000 into other projects. Hundreds of small projects in town that the money could have been spent on, i.e. dead trees that could have been taken down. Safety issues. The entire town would be liable if these issues are not taken care of. Would like to see these put on the budget and not lost.

S. Farrell – When we look at the proposed budget, we have the Selectmen recommendation the budget committee recommendation. What number are we using?

B. Smith – The budget committee.

S. Farrell – Okay. So you're allotting 15,000 for the cemetery budget, is that correct?

J. Croteau - Yes

William Russell – Last year we sat here and the Selectmen said that we were in good shape on lower pond road. So there was money appropriated, at the same time, there are other repairs that come to mind. Joslyn road comes to mind. Nothing is being repaired. We need a plan for our roads. We need to look ahead and plan. Eventually we are going to have to pony up to these roads. The people that live down here in the village are so isolated about some of these terrible roads that we have in the outlying areas. The state takes care of these. I feel like you're not listening to us. We appropriate money it goes back into the general fund, it goes back into the town and sit there and say don't you enjoy your low taxes. I enjoy the low taxes but eventually it's going to be needed. We need to repair these roads. People come to this town they get low taxes, they don't get a service. When we vote to appropriate money, we expect that it's going to be used but it doesn't.

J. Croteau - Money for lower pond road can only be used on that road. That money was appropriated for that road and that money can only be used there. We cannot take that money and use it anywhere else. Money that wasn't used last year, we raised \$100,000, we paved the Dam road and East Surry road. The estimates for paving we thought would be upwards of \$75,000 and that project came in at \$52,000.00, so then we had this money left over. We started to come up with a plan to replace culverts on pond road. A grant opportunity came up from the state and they gave us another \$25,000. We started putting culverts in on

pond road but didn't get finished before end of year, so we put the money that we didn't spend back in the general fund.

W. Brown – I agree with a lot of what he said, but living here in the village there is a considerable amount of traffic on the village road without pond road being opened. Would like to see lower pond road opened to slow it down and reduce the amount of traffic on the village road. The town is growing, the tax base is nice but as far as looking into the future and the development, our road crew, Mr. Clark could use some help, could use a garage or look into putting up a better garage. Maybe a different area, maybe a town shed. Maybe hire someone else to help out, someone that cares about the town and take over when the time comes. If we don't, we'll end up with sub-contractors, someone that doesn't care about the town.

J. Davis – For the Selectmen – That fund that was set up in 2015 was discussed as a way to save money for the lower pond road, the language doesn't specifically say lower pond road maintenance fund. The language on that fund doesn't restrict the use to just lower pond road.

J. Croteau – Agrees.

C. Lothrop – Wondered for a while now that we've waited 5 or 6 years to do something on the pond road and nothing has been done yet, I'm wondering if we could have a show of hands, how many people prefer to have that money just used on that road or have it used on all the roads in town.

Moderator – That is better suited in other than business than in this article.

W. Brown – For the Selectmen – I understand that the U.S. Army Corp of Engineers are involved in repair of pond road? Doesn't that have something to do with the dam that was built and that there is some responsibility that has to be taken in consideration.

B. Smith – They are an abutter, they own the property to the south, they are very concerned.

J. Davis – Class VI road now. Hasn't been worked on for over 6 years. It is now illegal by statute to spend any money on a class VI road. That road has to be reclassified by the Selectmen in order to spend any money on that road. The brook that goes down through there, don't think that were going to close the road and not have to spend any money. If the culvert collapses for any reason it will cost more money to repair the wetland.

D. Lane – Motion to end the discussion and take a vote.

Second: W. Brown

Motion passed.

Vote: Article as amended passed.

Article 05: Close Town Hall Exp Trust

To see if the town will vote to discontinue the Town Hall Maintenance Fund created in 2008 for unexpected expenditures for the town hall and attached carriage shed. Said funds, \$15,319.43 with accumulated interest to date of withdrawal, are to be transferred to the municipality's general fund. The Selectmen and the Budget Committee recommend this article. (Majority vote required).

Moved: J. Davis
Seconded: C. Englehardt
Discussion: None

Vote: Article passed.

Article 06: Create Town Building Maintenance Fund

To see if the Town will vote to establish an expendable trust fund under the provisions of RSA 31:19-a, to be known as the Town Building Maintenance Expendable Trust Fund, for the purpose of repairing and maintaining the town hall, library, fire station and highway garage, and to raise and appropriate the sum of \$30,000 for the fund, and to name the Selectmen as agents to expend from the fund. This article is contingent upon passage of article 5. The Selectmen and the Budget Committee recommend this appropriation. (Majority vote required).

Moved: J. Davis

Seconded: W. Brown

Discussion: J Davis – How do you arrive at the 30,000? What are we doing with this 30,000

B. Smith – Increase due to other buildings, not just town hall. This year we are going to do something with the shed so it looks better for the town celebrations. This is for furnace replacement, roof leaks, etc. Have not discussed putting in heat at the town garage.

Vote: Article passed.

Article 07: Appropriate to 250th ETF

To see if the Town will vote to raise and appropriate the sum of \$5,000 to place into the existing 250th Anniversary Expendable Trust Fund, for the purpose of paying for Surry's 250th anniversary celebration in 2019. The Selectmen and the Budget Committee recommend this appropriation. (Majority vote required).

Moved: F. Buffum

Seconded: K. Fisher

Discussion: K. Fisher – There is a meeting Saturday at 7. Bring your ideas to the meeting.

Article passed.

Article 08: Appropriate to 250 ETF from fund balance

To see if the Town will vote to raise and appropriate the sum of \$461 to be placed into the existing 250th Anniversary Expendable Trust Fund, for the purpose of paying for Surry's 250th anniversary celebration in 2019, with said funds to come from unassigned fund balance The Selectmen and the Budget Committee recommend this appropriation. (Majority vote required). To see if the Town will vote to raise and appropriate the sum of \$461 from unreserved fund balance to place into the existing 250 th Anniversary Expendable Trust Fund, for the purpose of paying for Surry's 250 th anniversary celebration in 2019. The Selectmen and the Budget Committee recommend this appropriation. (Majority vote required).

Moved: F. Buffum

Seconded: J. Bergland

Discussion: B. Smith – This was donations received last year for the celebration and was put in the general fund. It needs to be appropriated this way to get into the 250th fund.

Vote: Article passed.

Article 09: Close Police Cruiser CR

To see if the town will vote to discontinue the Police Cruiser Capital Reserve fund created in 2013 for the purpose of purchasing a new police cruiser. Said funds, \$10,152.71 with accumulated interest to date of withdrawal, are to be transferred to the municipality's general fund. The Selectmen and the Budget Committee recommend this article. (Majority vote required).

Moved: E. Anderson
Seconded: W. Brown

Discussion: S. Goldsmith – We haven't appropriated for the cruiser in a couple of years, prices keep going up and up. Wondering if we make an amendment and roll this \$10,000 into the fire department fund. They have the cruiser, it goes out on calls, eventually it will have to be replaced, the cruiser is getting older. So a fire truck is \$500,000 now, so I recommend that we take the \$10,152.71 and roll it into the fire department capital reserve fund for apparatus replacement.

B. Smith – Would take a 2/3 vote to change the purpose of the reserve fund. We're appropriating 40,000 for the fire department.

S. Goldsmith – Amend to place into the fire truck capital reserve the \$10,152.71. There's \$100,000 in there now, there would be \$110,000 in there.
Seconded - F. Buffum

Amendment:

J. Brooks – We use the vehicle for EMS purposes. Vehicle is in good condition right now. I appreciate Steve's effort, there may be an easier way to do it, maybe add \$50,000 for the fire truck, when we have to replace it we don't know what we are going to use it for or what the sole purpose will be. Would recommend the money going back into the general fund.

Moderator: Is the amendment withdrawn? S. Goldsmith: Yes. F. Buffum: Yes. The amendment is now dead.

Vote: Article passed.

Article 10: Purchase Highway Truck

To see if the town will vote to raise and appropriate the sum of \$165,000 to purchase a new highway truck with \$127,000 to come from the Highway Equipment Capital Reserve fund, \$10,000 from unassigned fund balance and the remaining \$28,000 in general taxation. The Selectmen and the Budget Committee recommend this appropriation. (Majority vote required).

Moved: D. Lane
Seconded: J. Davis
Discussion:

B. Smith – I move to amend article 10 to read as follows:

To see if the town will vote to raise and appropriate the sum of \$160,000 to purchase a new highway truck with \$127,000 to come from the Highway Equipment Capital Reserve fund, \$15,000 from unassigned fund balance and the remaining \$18,000 in general taxation. The Selectmen and the budget committee recommend this appropriation.

Second: D. Lane

J. Brooks - Will 160,000 get us the same type of vehicle, how much do you need?

D. Clark - The more expensive one is a better deal. It's about 163,000.

J. Croteau – Western Star had best deal, \$157,649, Mack costs 163,000.

W. Russell – The Mack has better resale than the western star.

J. Davis – The \$5000 is \$500 per year for taxes for the life span of the truck. Both good trucks, Mack is a better value.

D. Lane - Is the current trade in value worked into the math?

B. Smith – Yes.

Seconded: D. Lane

Amendment: Did not pass. Amendment is overruled.

Back to the original article:

J. Berglund - What is \$10,000 from unassigned fund balance – what is that?

J. Davis – It's a fund that has about 400,000 in it.

J. Croteau – If we have money that we appropriated and don't use, it goes to that fund to be used elsewhere.

Vote: Article passed.

Article 11: Appropriate to Fire Truck Cap Res

To see if the Town will vote to raise and appropriate the sum of \$40,000 to place into the existing Fire Truck Capital Reserve Fund for the purchase of a future fire truck. The Selectmen and the Budget Committee recommend this appropriation. (Majority vote required).

Moved: J. Berglund

Seconded: S. Goldsmith

Discussion:

How much is in the reserve fund now?

J. Brooks - Previous years, we've been putting 20,000 into the reserve fund, last truck cost 365,000 around 10 years ago. If you compound the money 4%, for a new truck, the amount we put in the capital reserve previously wasn't enough. The other trucks are a 1987 and 1978.

J. Berglund – Before we purchased the newest truck, we were putting 40,000 a year into the fund, 40 is an improvement but still a step back from where we were years ago. We had to take a loan for the last truck and paid about \$40,000 a year for seven years and the Selectmen cut us back on the capital reserve fund which doesn't even take us near what we need.

Vote: Article passed.

Article 12: Appropriate to Prop Reval CRF

To see if the Town will vote to raise and appropriate the sum of \$5,000 to place into the existing Property Revaluation Capital Reserve Fund to pay for a future town wide property revaluation. The Selectmen and the Budget Committee recommend this appropriation. (Majority vote required).

Moved: D. Lane

Seconded: W. Brown

**Discussion: S. Goldsmith – What company are you planning on using:
B. Smith – We signed a contract with Avitar.**

Vote: Article passed.

Article 13: Establish Fire Equipment CRF

To see if the Town will vote to establish a capital reserve fund per RSA 35:1 for the future purchase of equipment, raise and appropriate the sum of \$7,000 for the fund, and name the Selectmen as agents to expend from the fund. The Selectmen and Budget Committee recommend this appropriation. (Majority vote required).

Moved: J. Brooks

Seconded: J. Davis

Discussion:

J. Brooks – The reason for this capital reserve fund is to help with the cost of some very expensive equipment that would otherwise exhaust our operating fund. The \$7000.00 for this year is bottles for the SCBA's need to be replaced by 2020. One bottle is \$1000 and we have about 20 of them. Purpose is to save up money to pay for this. They cannot be refilled because of a limit on hydro testing.

Vote: Article passed.

Article 14: Any Other Business

J. Davis - Disappointed that we have a town hall addition fund and we didn't put any money into it. We have a 60 year old fire station and don't have a fund for replacing that either.

C. Lothrop – Would you be willing to call a vote on whether people would like to use the money for pond road? There's almost a quarter of a million dollars that could be used on other roads.

C. Englehardt – I've been in this town for about 18 years. Just because you don't live down there and don't use it doesn't mean it can be ignored. We didn't close the road, we had a flood and failed to fix it.

T. Small – I share the driveway with the school. I'm not sure how that road goes to a class VI.

J. Davis - 5 years of non-maintenance it goes to Class VI.

T. Small – I don't mind a few people going through my driveway, but traffic has been picking up a lot, all times of the day and night. It's put a lot of stress on our lives and the school, we put up cones, people threw them over the banks. Just so everyone is warned, I have a camera there now. The road needs to be opened.

D. Lane – The Selectmen have been working on getting that road open ever since it flooded; getting needed permits, state plans, local plans, etc. They have been working on it continuously, it has not been discontinued. We can get it taken care of but not for 250,000. We need to keep it open.

W. Brown – Agree with D. Lane, for Bruce if the permit is active does the road still revert to Class VI?

J. Davis – The permit does not help.

K. Fisher – Is it literally a separate road? We all call it lower Pond road, but the street signs say Pond Road. Is it a continuation of pond road?

J. Brooks - As far as the fire department goes, easier to run a truck in a loop and have another access for the lower part of pond road. The largest source of water for the tankers is at the end of Village Road. Having a way to loop around and get the water is a time saving move.

J. Croteau – If we lose the money for the road, we are never going to get back to where we are now and it would be closed forever. We hope to have a hard number for reopening it, but it won't be for another year.

B. Russo - Can we vote on changing the classification of the road?

J. Croteau – It's not relative to the warrant. Kim brought up a good point but have to look into it more.

W. Brown - Can the Selectmen check?

B Smith – Not tonight.

D. Lane – John - What are you trying to achieve?

J. Davis – I'm not the one that's against this whole project. I'm just advising the Selectmen, discussion was that it needed to be worked on. The engineer said give her the go ahead and a I'll have the paperwork there by Friday. Apparently the Selectmen couldn't agree to give her the go ahead.

B. Smith – There has been no delay on the Selectmen's part.

W. Russell – Where would the money best be used? Where would be the biggest impact? It's a convenience to the people in the village. I understand that but if we spread the money around to some of the other projects, no one lives on that road. It's not like Joslyn road that has people and property that needs to be accessible.

C. Lothrop – People consider that Farm Road needs work?

E. Anderson – Don't live in the village, but I do use Pond Road It's easier to get into town by crossing RTE 12A using lower pond road. RTE 12A has a dangerous curve right at the top of Crain Road.

K. Fisher – Bus drops them off at the top of Crain Road, it's dangerous for the kids.

J. Brooks – In a general sense of things, we are way behind and are going to be paying the piper to get the roads and buildings up to snuff, but we need to fix things. Nice to have low taxes, but we need infrastructure upgrades.

In favor of getting Pond Road open: 26

Opposed to getting pond road open: 6

Majority have voted favorably.

S. Goldsmith - Traffic has more than tripled on Old Walpole Road. State owns over 1000 feet of the road. I spend a lot of time at district four with the manager trying to get them to redo the shoulders of the road because they are washing out so fast. Keene is going to pave Old Walpole Road up to the Keene/Surry line and the Selectmen need to write to the state and get the road paved.

S. Sweeney – Copies are available up front – Terry Knowles is the assistant for the trustee information.

D. Brooks – You need to be ashamed of yourselves making John and Durwin working in the sheds without heat.

W. Brown – There are a few parcels of land right down here in town that might make a nice area for a town shed.

Heat and water would be good and a more up to date town shed.

B. Russo - Thank you to the Selectmen for their volunteer service, (applause) it felt like a pretty negative meeting towards them in many respects, but they do a lot of good work for the town.

J. Davis - Old fire station is up there, shouldn't cost more than a \$1000 to get the heat and water hooked up.

J. Brooks - Second the appreciation for the Selectmen - you have a lot more of the picture that any one does, but it sounds like no one is against spending a little more money on infrastructure, the little projects that would make life easier. Overall consensus for the people who show up for this meeting sounds like they really wouldn't mind spending the money.

J. Croteau - There are people on the edge, they don't have the money and they are dealing with foreclosures.

J. Brooks - We don't see that.

C. Berglund - I see it all the time.

J. Brooks - There are two sides to everything.

Motion to dissolve: S. Goldsmith

Second: C. Berglund

Town Meeting Dissolved at 9:23

Given under our hands, February 13, 2017

We certify and attest that on or before February 20, 2018, we posted a true and attested copy of the written Warrant at the place of meeting, and like copies at the fire station, and delivered the original to the town clerk.

Bruce A. Smith

John M. Croteau III

Eric Eichner

Darlene A. Clady, Town Clerk

Bruce A. Smith
John M. Croteau III
Eric Eichner

Owner Index

Owner	Map	Lot	Sub		Location	Use	Acres	Land		Buildings	Total
3 DIONNE STREET	00005A	000106	000000	546	RT 12	COM/IND	9.800	106,500		0	106,500
ABBOTT, MICHAEL J.	00005B	000014	00000F	220	ROUTE 12A	1F RES	15.000	67,700		189,900	257,600
ABRAMO, J	000002	000007	000000		ROUTE 12A	UNMNGD OTHR	51.700	2,809	cu	0	2,809
ABRAMO, J	000002	000007	00000A	18	GILSUM ROAD	1F RES	6.200	72,400		117,200	189,600
ABRAMS JR., DONALD	00004A	000009	000000	580	ROUTE 12A	1F RES	4.540	66,300		90,100	156,400
ADAMS, DOUGLAS C. JR.	00003I	000031	000000	113	VILLAGE ROAD	1F RES	1.550	70,000		165,000	235,000
AGOE, EDWARD	00005A	000090	000000		MINE LEDGE ROAD	1F RES	27.000	46,100		0	46,100
ALLEN, JOEL	00005B	000017	000000		OFF MCCURDY HILL RD	1F RES	8.140	41,600		0	41,600
ALLISON, MARISSA M.	00005I	000012	000000	40	ROUTE 12A	1F RES	1.040	49,900		129,900	179,800
ANDERSON, BRUCE	000006	000003	000000		GILSUM TOWN LINE	UNMNGD OTHR	200.000	6,951	cu	0	6,951
ANDERSON, BRUCE	00005A	000097	000000	574	OLD WALPOLE ROAD	1F RES	3.420	67,200		266,000	333,200
ANDERSON, EARL K	00005A	000085	000002		MINE LEDGE ROAD	UNMNGD PINE	38.500	3,138	cu	0	3,138
ANDERSON, EARL K	00005A	000085	000003		LONDON ROAD	UNMNGD OTHR	104.600	4,523	cu	0	4,523
ANDERSON, EARL K	00005A	000085	000004	154	MINE LEDGE ROAD	1F RES	71.200	59,020	cu	122,900	181,920
ANDERSON, EARL K	00005A	000085	000006		MINE LEDGE ROAD	UNMNGD OTHR	40.400	1,948	cu	0	1,948
ANDERSON, EARL K	00005A	000085	00000A		MINE LEDGE ROAD	1F RES	41.500	1,414	cu	0	1,414
ANDERSON, EARL K	00005A	000094	000000		MINE LEDGE ROAD	1F RES	12.800	38,048	cu	18,400	56,448
ANDERSON, JASON	00005A	000097	00000A	15	MINE LEDGE ROAD	1F RES	1.440	45,300		182,500	227,800
ARMY CORP OF ENGINEERS	000003	000100	000000		ROUTE 12A	EXEMPT-FED	0.800	10,500		0	10,500
ARMY CORP OF ENGINEERS	000006	000100	000000		SURRY DAM ROAD	EXEMPT-FED	1,693.000	2,436,000		458,000	2,894,000
ARMY CORP OF ENGINEERS	00003I	000100	000000		ROUTE 12A	EXEMPT-FED	2.000	33,000		0	33,000
ARMY CORP OF ENGINEERS	00003I	000101	000000		OFF VILLAGE ROAD	EXEMPT-FED	0.200	300		0	300
ARMY CORP OF ENGINEERS	00003I	000102	000000		POND ROAD	EXEMPT-FED	0.300	6,600		0	6,600
ARMY CORP OF ENGINEERS	00003I	000104	000000		POND ROAD	EXEMPT-FED	0.030	1,400		0	1,400
ARMY CORP OF ENGINEERS	00004B	000101	000000		ROUTE 12A	EXEMPT-FED	0.838	42,000		0	42,000
ATKINSON, ROBERT	00005B	000071	00000G	23	MASON DRIVE	1F RES	2.660	87,100		308,500	395,600
AUSTIN, MARGARET B	00005I	000021	000000	2	ROUTE 12A	1F RES	2.300	49,200		185,600	234,800
AVERY, TERRY E	000001	000032	000000	877	ROUTE 12A	1F RES	2.000	51,300		125,600	176,900
AXLEBANK, MARCIA	000001	000006	000000		ALSTEAD TOWN LINE	UNMNGD OTHR	22.580	1,205	cu	0	1,205
BALL, HERBERT W. JR.	000002	000011	000000	1191	ROUTE 12A	1F RES	1.290	50,800		94,200	145,000
BALLA, NANCY	00004B	000039	000000	9	SPRING HILL LANE	1F RES	7.300	60,300		92,500	152,800

BALLA, NANCY	00004B	000039	000002		SPRING HILL LANE	1F RES	2.060	46,400		0	46,400
BALLOU, RICHARD E	00005B	000009	000000	248	ROUTE 12A	1F RES	1.200	45,300		22,800	68,100
BANFORD, DAVID JR.	00005B	000027	000000	23	MCCURDY HILL ROAD	1F RES	1.000	38,400		153,800	192,200
BARDWELL, VERNON R. JR.	00003I	000020	000000	413	ROUTE 12A	1F RES	1.170	52,700		138,300	191,000
BARRETT, AUBREY W. 2012 REV TR	00003I	000043	000000		VILLAGE ROAD	COM/IND	23.970	90,900		0	90,900
BARRETT, MATTHEW D	000006	000007	00000A	1	ROUTE 12A	1F RES	5.900	67,200		262,700	329,900
BARRETT, MATTHEW D.	00005A	000109	000000		RT 12	UNMNGD HRDWD	7.500	379	cu	0	379
BARRETT, REBECCA	000006	000004	00000C	13	SURRY DAM ROAD	1F RES	3.450	72,100		229,200	301,300
BAUTE, STEPHANIE H.	000006	000001	000000	515	EAST SURRY ROAD	1F RES	139.000	91,648	cu	600,500	692,148
BEAR BEE LLC	000001	000020	000000		ROUTE 12A	UNMNGD OTHR	55.000	4,000	cu	0	4,000
BELLOWS TODD	00004B	000068	00000A	179	POND ROAD	1F RES	3.610	53,000		101,600	154,600
BELSKY, NICHOLAS	00005I	000019	000000	12	ROUTE 12A	1F RES	0.750	51,300		140,300	191,600
BENTLEY, KYLE S.	00004C	000082	0000A2	89	FARM RD	1F RES	2.100	46,400		67,400	113,800
BERGERON, KEVIN G.	00003I	000038	000000		VILLAGE ROAD	FARM LAND	15.000	6,401	cu	0	6,401
BERGERON, ROBERT	00005B	000077	00000C	4	MOSES WRIGHT LANE	1F RES	2.370	60,700		178,800	239,500
BERGEVIN, ROBERT W.	000006	000004	0000BB	29	SURRY DAM ROAD	1F RES	3.030	80,800		129,400	210,200
BERGLUND, JOHN C. REV FAM TRUST	00005A	000080	000000	10	MINE LEDGE ROAD	1F RES	5.890	47,200		231,600	278,800
BERNIER JR, NORMAN E	00004A	000001	000000	854	ROUTE 12A	1F RES	2.430	49,300		72,100	121,400
BEST, THOMAS R. JR	00003I	000037	000000	50	VILLAGE ROAD	2F RES	1.160	73,500		287,300	360,800
BETH-EL BIBLE CHURCH	00003I	000003	000000	13	VILLAGE ROAD	EXEMPT-MUNIC	0.380	65,700		372,600	438,300
BETH-EL BIBLE CHURCH	00003I	000004	000000	19	VILLAGE ROAD	EXEMPT-MUNIC	3.180	73,100		216,600	289,700
BIENVENU, ROGER, TR DTD 5/14/1999	00005B	000058	000000	781	OLD WALPOLE ROAD	1F RES	50.000	57,905	cu	181,400	239,305
BIENVENU, TIMOTHY H.	000002	000001	000000		GILSUM ROAD	UNMNGD OTHR	11.000	576	cu	0	576
BIENVENU, TIMOTHY H.	00004C	000075	00000B	919	OLD WALPOLE ROAD	1F RES	1.000	52,100		78,800	130,900
BIENVENU, TIMOTHY H.	00005A	000082	000000		MINE LEDGE ROAD	UNMNGD HRDWD	18.000	1,306	cu	0	1,306
BIENVENU, TIMOTHY H.	00005A	000090	00000B		MINE LEDGE ROAD	UNMNGD OTHR	16.000	1,195	cu	0	1,195
BIENVENU, TIMOTHY H.	00005A	000092	000000		OLD WALPOLE ROAD	UNMNGD HRDWD	55.000	3,094	cu	0	3,094
BIENVENU, TIMOTHY H.	00005A	000093	000000		MINE LEDGE ROAD	FARM LAND	15.400	5,520	cu	0	5,520
BIENVENU, TIMOTHY H.	00005A	000103	000000		OLD WALPOLE ROAD	UNMNGD HRDWD	35.000	2,847	cu	0	2,847
BIENVENU, TIMOTHY H.	00005A	000103	00000E		OLD WALPOLE ROAD	UNMNGD OTHR	10.000	631	cu	0	631
BIGELOW, WILLIAM B	00003I	000012	000000	33	VILLAGE ROAD	2F RES	1.140	81,100		210,900	292,000
BILODEAU, SHANE A.	00004C	000084	00000B	120	FARM RD	1F RES	5.190	48,200		114,200	162,400
BISSELL, PETER	00005A	000100	00000A	650	OLD WALPOLE ROAD	1F RES	5.520	55,300		125,800	181,100
BLEWETT, CONSTANCE	00003I	000011	000000	17	CRAIN ROAD	1F RES	0.570	67,000		88,800	155,800
BLOMQUIST, KAREN A.	00005A	000103	00000B	692	OLD WALPOLE ROAD	1F RES	5.130	60,000		219,800	279,800

BOBBIN, JARED S.	00005B	000067	00000A	629	OLD WALPOLE ROAD	1F RES	0.680	53,200		166,400	219,600
BOUCHER, TYLER	00004C	000076	000000	927	OLD WALPOLE ROAD	1F RES	2.000	50,800		31,100	81,900
BOULAY, JOSEPH P.	00005B	000014	00000D	126	ROUTE 12A	1F RES	2.001	51,000		240,300	291,300
BRETON, FREDERICK	00003I	000009	000000		CRAIN ROAD	1F RES	0.390	5,600		0	5,600
BRETON, FREDERICK S. REV TR	00003I	000010	000000	11	CRAIN ROAD	1F RES	0.570	74,500		111,100	185,600
BRETWOOD GOLF COURSE	000006	000002	000000		EAST SURRY ROAD	COM/IND	19.000	173,400		135,000	308,400
BRITTON, GLENN	00005B	000063	000000	665	OLD WALPOLE ROAD	1F RES	1.670	53,100		134,000	187,100
BROOKS, DAVID & JODI	00004C	000083	000000		FARM RD	UNMNGD OTHR	31.200	1,246	cu	0	1,246
BROOKS, DAVID A.	00004B	000031	000000	40	JOSLIN ROAD	1F RES	0.750	50,900		189,600	240,500
BROOKS, DAVID A.	00004B	000052	0000AA	112	POND ROAD	1F RES	5.100	60,500		276,800	337,300
BROOKS, DAVID A.	00004B	000057	000000		POND ROAD	1F RES	2.000	2,600		0	2,600
BROOKS, DAVID A.	00004B	000058	000000		POND ROAD	1F RES	2.000	2,600		0	2,600
BROOKS, DAVID A.	00004B	000059	000000		POND ROAD	1F RES	2.000	2,600		0	2,600
BROOKS, DAVID A.	00004B	000060	000000		POND ROAD	1F RES	2.200	2,900		0	2,900
BROOKS, DAVID A.	00004B	000063	000000		POND ROAD	1F RES	3.000	6,400		0	6,400
BROOKS, DAVID A.	00004B	000063	00000A		POND ROAD	1F RES	0.000	0		1,600	1,600
BROOKS, JOSHUA D.	00004B	000042	000000	436	ROUTE 12A	1F RES	1.000	52,500		130,900	183,400
BROWN, WAYNE E	00003I	000040	000000	28	VILLAGE ROAD	1F RES	1.010	78,800		195,800	274,600
BRUNNER, HARRY C	00004B	000071	000000		POND ROAD	UNMNGD HRDWD	55.000	2,981	cu	0	2,981
BUFFUM JR, FRANKLIN D	00005A	000103	00000D	742	OLD WALPOLE ROAD	1F RES	11.000	49,899	cu	174,200	224,099
BUKOVCAN, SAMRAD	00004A	000019	000000	241	JOSLIN ROAD	1F RES	1.850	90,400		225,100	315,500
BULLOCK, BARRETT R.	00005B	000071	00000H		MASON DRIVE	UNMNGD HRDWD	2.940	233	cu	0	233
BUNKER, DANIEL LIV TRUST	00005A	000100	000000	656	OLD WALPOLE ROAD	1F RES	1.500	61,500		155,400	216,900
BYRNE, CHARLIE	00005B	000028	000017	93	CAMPGROUND ROAD	1F RES	0.000	0		1,400	1,400
CALHOUN, WILLIAM D.	00005A	000095	0003A2	632	OLD WALPOLE ROAD	1F RES	2.300	54,000		163,200	217,200
CALLENDER, NANCY C.	000001	000016	00000B		OFF ROUTE 12A	UNMNGD HRDWD	20.500	663	cu	0	663
CALLENDER, NANCY C.	000002	000010	000000	1139	ROUTE 12A	1F RES	1.900	48,600		80,900	129,500
CALLENDER, NANCY C.	000002	000010	00000A	1161	ROUTE 12A	1F RES	31.800	87,476	cu	256,700	344,176
CANTLIN, CRAIG C	00005B	000014	00000C	114	ROUTE 12A	1F RES	3.283	53,000		158,900	211,900
CAPRON, SUSAN C. REV TRUST	00005B	000025	000000	31	MALCOLM DRIVE	1F RES	1.000	49,400		133,300	182,700
CAREY, MATTHEW D.	00005I	000021	000001		ROUTE 12A	1F RES	1.500	11,400		15,200	26,600
CARLSON, LESLIE	00003I	000028	000001	143	VILLAGE ROAD	1F RES	3.170	86,600		135,400	222,000
CASAGRANDE FAMILY TRUST	000003	000006	000000		GILSUM TOWN LINE	UNMNGD OTHR	132.000	4,904	cu	0	4,904
CASEY, THOMAS	00005B	000067	000000	627	OLD WALPOLE ROAD	1F RES	1.800	58,900		227,800	286,700
CASTOR, COLE D.	00004C	000085	0000B1	68	FARM RD	1F RES	5.100	62,400		191,900	254,300

CASTOR, RICHARD G	00004B	000050	000000	378	ROUTE 12A	1F RES	0.520	43,000		92,400	135,400
CERSOSIMO LUMBER COMPANY	00004B	000072	000000		JOSLIN ROAD	UNMNGD HRDWD	73.900	3,962	cu	0	3,962
CHAIRS, JOSEPH JR	00004B	000037	000000	510	ROUTE 12A	1F RES	1.370	66,400		109,900	176,300
CHAPKOVICH, NANCY H., TRUSTEE	00005I	000005	000000	46	HAYWARD DRIVE	1F RES	1.840	63,100		209,000	272,100
CHASE, DAVID L	00003I	000023	000000	365	ROUTE 12A	1F RES	0.050	2,800		0	2,800
CHASE, DAVID L	00003I	000024	000000	365	ROUTE 12A	1F RES	2.000	48,700		103,100	151,800
CHASE, GREG	00004B	000052	000000	356	ROUTE 12A	1F RES	2.750	47,200		115,800	163,000
CHEVALIER, KEVIN W.	00005A	000097	00000B	588	OLD WALPOLE ROAD	1F RES	2.150	53,800		319,200	373,000
CHICKERING, MATTHEW C.	00004C	000082	0000A1	73	FARM RD	1F RES	5.500	48,400		138,200	186,600
CHICOINE JR, ROGER	000001	000016	00000A	1082	ROUTE 12A	1F RES	3.330	52,800		229,000	281,800
CLARK, DURWIN H.	00005B	000052	000000	679	OLD WALPOLE ROAD	1F RES	80.520	65,439	cu	53,300	118,739
CLARK, GERALD	00005B	000052	00000A	358	POND ROAD	1F RES	1.030	46,700		90,100	136,800
CLARK, RICHARD W.	00005I	000008	000000	39	HAYWARD DRIVE	1F RES	1.060	68,400		138,100	206,500
CLARK, WILLIAM W.	00005B	000071	00000A		CIDER MILL ROAD	1F RES	3.160	71,100		0	71,100
CLARKE, SANDRA K.	00003I	000015	000000	49	VILLAGE ROAD	1F RES	2.560	71,700		91,800	163,500
CLOONEY, RAYMOND	00005I	000013	000000	7	HAYWARD DRIVE	1F RES	1.050	71,800		136,600	208,400
COLBURN, RICHARD J	00005B	000033	000000	10	MALCOLM DRIVE	1F RES	0.940	54,400		95,100	149,500
COLLIER FAM REV TRUST	00004B	000033	00000A	26	JOSLIN ROAD	1F RES	1.430	58,300		203,400	261,700
COMMON, SHERRY D.	00005B	000060	000000	255	POND ROAD	1F RES	1.550	52,900		94,000	146,900
COMSTOCK FAMILY REV TRUST	00004C	000079	000000	975	OLD WALPOLE ROAD	2F RES	1.000	52,100		97,600	149,700
CONBOY, LAWRENCE G.	00005B	000021	000000	243	ROUTE 12A	1F RES	1.780	48,400		108,800	157,200
CONNORS, TERRENCE J	00005B	000053	000000	689	OLD WALPOLE ROAD	2F RES	3.000	39,500		108,000	147,500
CONROY, FRANK D	00004C	000083	000001		FARM RD	1F RES	22.940	6,371	cu	0	6,371
CONROY, FRANK D	00005A	000088	000000	25	LONDON ROAD	1F RES	25.000	43,226	cu	233,200	276,426
CONSOLIDATED COMMUNICATIONS	000UTL	000004	00FAIR		TOWN WIDE	COM/IND	0.000	0		232,100	232,100
COOK, KENNETH E.	00005B	000032	000000	18	MALCOLM DRIVE	1F RES	0.710	50,500		118,800	169,300
CORE CAPITAL HOLDINGS LLC	00005A	000079	000000	530	OLD WALPOLE ROAD	1F RES	3.370	133,200		169,700	302,900
COSTELLO, JEFFREY	00004C	000077	00000A	929	OLD WALPOLE ROAD	1F RES	15.640	51,670	cu	157,700	209,370
CROSBY, JASON M.	00005B	000024	000000	21	MALCOLM DRIVE	1F RES	0.960	51,300		130,100	181,400
CROTEAU, JOHN M	00005A	000104	000000		RT 12	UNMNGD OTHR	56.000	2,432	cu	0	2,432
CROTEAU, JOHN M. III	00005A	000084	000000	70	MINE LEDGE ROAD	1F RES	17.000	138,051	cu	266,800	404,851
CROTTO, DAVID B	000001	000012	000000		OFF ROUTE 12A	UNMNGD OTHR	25.000	1,812	cu	0	1,812
CROWN ATLANTIC COMPANY, LLC	00005A	000114	00CELL	663	RT 12	1F RES	0.000	0		355,100	355,100
CRUZ, ANGEL	00004B	000047	000000	33	POND ROAD	1F RES	0.900	60,100		55,100	115,200
CUSHING, FORREST	000001	000021	000000	1048	ROUTE 12A	1F RES	8.300	104,500		149,900	254,400
DAVIS, GLENN W	00004B	000052	00000B	46	POND ROAD	1F RES	14.200	69,200		108,800	178,000

DAVIS, JOHN	000001	000010	00000A		WALPOLE TOWN LINE	UNMNGD OTHR	50.000	4,093	cu	0	4,093
DAVIS, JOHN	000001	000011	000000		BACKLAND	UNMNGD OTHR	30.000	2,254	cu	0	2,254
DAVIS, JOHN E	000001	000009	000000		CARPENTER ROAD	UNMNGD OTHR	105.000	7,787	cu	0	7,787
DAVIS, JOHN E	00004C	000080	00000C	997	OLD WALPOLE ROAD	2F RES	5.700	58,600		156,300	214,900
DAVIS, RICHARD W	00005A	000105	000000		RT 12	COM/IND	2.500	31,500		0	31,500
DEMINICO, GREGORY F	00005A	000095	003A-4	648	OLD WALPOLE ROAD	1F RES	1.400	52,700		136,800	189,500
DESILETS, PAUL A	00005A	000091	00000A		MINE LEDGE ROAD	1F RES	5.030	45,600		0	45,600
DINOWITZ, ELIZABETH	000002	000003	000000	268	GILSUM ROAD	1F RES	200.000	52,455	cu	178,000	230,455
DODGE, WALTER H	00004B	000032	000000	34	JOSLIN ROAD	1F RES	4.000	56,300		94,800	151,100
DREW, EDWARD	000001	000005	000000		ALSTEAD TOWN LINE	UNMNGD HRDWD	59.000	3,038	cu	0	3,038
DUGRENIER, ANDREW	00005B	000037	000001	278	POND ROAD	1F RES	6.100	66,100		0	66,100
DUNTON, BELINDA	000001	000029	000000	916	ROUTE 12A	1F RES	2.200	49,000		103,300	152,300
DUNTON, JAMES E	00004C	000078	000000	965	OLD WALPOLE ROAD	1F RES	2.000	53,600		124,400	178,000
DUTTON, JULIA	00005B	000038	000000	286	POND ROAD	1F RES	6.000	72,500		136,600	209,100
DUTTON, THOMAS	00005B	000014	000000		ROUTE 12A	MNGD OTHER	234.000	6,166	cu	0	6,166
DYBSKI, ROMAN	00005B	000028	000026	93	CAMPGROUND ROAD	1F RES	0.000	0		0	0
EDWARDS, MILLARD M	000001	000014	000000	6	WEBSTER ROAD	1F RES	7.500	71,100		242,400	313,500
EDWARDS, MILLARD M	000001	000014	00000A		WEBSTER ROAD	1F RES	3.000	36,700		0	36,700
EICHNER, ERIC	00004B	000049	000000	382	ROUTE 12A	1F RES	0.460	42,700		73,500	116,200
ENGELHARDT, CYNTHIA	00004B	000053	000000	55	POND ROAD	1F RES	1.270	49,800		116,300	166,100
EVANS, NANCY CAROL	00005B	000014	00000B	106	ROUTE 12A	1F RES	3.222	52,800		138,900	191,700
EVERETT, DAVID	000001	000004	000000		ALSTEAD TOWN LINE	UNMNGD OTHR	50.000	2,135	cu	0	2,135
EVERETT, DAVID	000001	000013	00000A		WEBSTER ROAD	1F RES	2.400	35,900		0	35,900
EVERSON, MATTHEW A	00005A	000095	000000	93	MINE LEDGE ROAD	1F RES	25.000	99,366	cu	174,700	274,066
EVERSON, MATTHEW A	00005A	000095	00000A		MINE LEDGE ROAD	UNMNGD OTHR	5.100	282	cu	0	282
EVERSON, MATTHEW A	00005A	000096	000000	63	MINE LEDGE ROAD	1F RES	7.100	72,300		86,200	158,500
EVERSOURCE	000UTL	000001	00PSNH		SURRY	UTILITY-ELEC	0.000	0		1,361,100	1,361,100
FANTI, CURTIS	00005A	000095	003A-3	638	OLD WALPOLE ROAD	1F RES	2.600	57,200		262,200	319,400
FARINA, JONATHAN	00005I	000009	000000	36	HAYWARD DRIVE	1F RES	1.840	66,000		168,400	234,400
FARRELL, RICHARD	000006	000008	000000	90	SURRY DAM ROAD	1F RES	2.410	70,600		138,400	209,000
FAULKNER, JEFFREY	00005B	000014	00000E	206	ROUTE 12A	1F RES	15.000	46,957	cu	192,800	239,757
FELEGARA, ANDREW	00004B	000069	00000A		POND ROAD	UNMNGD OTHR	20.400	852	cu	0	852
FELEGARA, ANDREW	00004B	000069	0000BB	195	POND ROAD	1F RES	10.000	64,100		234,400	298,500
FIGA, MICHAEL J. III	00004B	000033	000000	16	JOSLIN ROAD	1F RES	2.040	53,700		100,500	154,200
FIGOREY, KEITH	000001	000030	00000B	18	CARPENTER ROAD	1F RES	2.510	46,500		213,000	259,500
FIGOREY, KEITH	000001	000030	00000C		ROUTE 12A	1F RES	6.710	49,900		0	49,900

IOREY, RUSSELL R	000001	000027	000000	21	CARPENTER ROAD	1F RES	23.500	61,986	cu	164,000	225,986
IOREY, RUSSELL R	000001	000028	00000A		CARPENTER ROAD	FARM LAND	2.000	853	cu	0	853
IOREY, RUSSELL R	000001	000030	00000A		CARPENTER ROAD	1F RES	35.000	1,534	cu	0	1,534
FISH, O'NIEL J	000002	000008	000000	1051	ROUTE 12A	1F RES	1.700	63,400		99,800	163,200
FLAVIN-JR, THOMAS W	00005B	000034	000000	261	ROUTE 12A	1F RES	0.700	46,000		103,600	149,600
FLEMING-DECKER, LYNDA	000001	000030	000000	880	ROUTE 12A	1F RES	2.820	47,500		40,000	87,500
FORCIER, DAWN MARIE	00005A	000080	00000A	554	OLD WALPOLE ROAD	1F RES	2.450	53,900		175,900	229,800
FOSHER IRREVOC TRUST	00003I	000044	000000	14	VILLAGE ROAD	1F RES	3.850	86,300		159,100	245,400
FRANK LUCIUS CONSTRUCTION CO	00005B	000011	000000	230	ROUTE 12A	COM/IND	1.370	66,300		190,400	256,700
FREITAG, TODD	00005B	000028	000009	93	CAMPGROUND ROAD	1F RES	0.000	0		0	0
FRIEDMAN, JEFFREY	00005B	000046	000000	55	HALLWOOD DRIVE	1F RES	4.200	52,500		82,500	135,000
FRINK, ANDREW	00005B	000042	000000	60	HALLWOOD DRIVE	1F RES	5.000	62,000		117,900	179,900
FRINK, HC & KP IRREV TRUST	00005B	000048	000000	29	HALLWOOD DRIVE	1F RES	3.400	59,600		160,000	219,600
FRINK, RUTH D	000006	000007	000000	11	ROUTE 12A	1F RES	1.000	52,500		125,400	177,900
FUERDERER JR., ROBERT	00004C	000085	0000B2	944	OLD WALPOLE ROAD	1F RES	7.690	66,100		181,700	247,800
FUERDERER, ROBERT	000002	000016	00000A	813	ROUTE 12A	1F RES	15.000	77,550	cu	264,600	342,150
FUERDERER, ROBERT	000002	000016	0000AA		ROUTE 12A	UNMNGD OTHR	11.000	496	cu	0	496
FULLER BROOK PROPERTIES, LLC	00004A	000006	000000	706	ROUTE 12A	1F RES	21.400	47,197	cu	130,200	177,397
GANNOE, RICHARD N.	00003I	000022	000000	399	ROUTE 12A	1F RES	0.522	50,100		95,000	145,100
GARDNER, ELISA	00005B	000078	0000A1	9	WILBUR ROAD	1F RES	2.700	60,900		85,900	146,800
GARLAND, TIMOTHY J	000001	000031	00000A	860	ROUTE 12A	1F RES	12.400	49,802	cu	168,800	218,602
GATES, DAVID	00005I	000014	000000	23	HAYWARD DRIVE	1F RES	1.040	71,700		201,800	273,500
GIARDINELLO, PAUL M	00004C	000085	00000B	32	FARM RD	1F RES	2.260	51,300		195,600	246,900
GIBB, DON	00005I	000002	000000	60	HAYWARD DRIVE	1F RES	1.580	72,900		169,400	242,300
GILLIS, AARON D	00004C	000085	0000A1	58	FARM RD	1F RES	1.380	45,500		163,000	208,500
GOLDSMITH, STEVEN W.	00005A	000079	00000C	522	OLD WALPOLE ROAD	1F RES	2.120	103,800		191,500	295,300
GOODELL, GILBERT J	00005B	000007	000000	266	ROUTE 12A	1F RES	2.500	61,800		39,800	101,600
GOODNOW, LESLIE H	00005B	000035	000000		POND ROAD	UNMNGD HRDWD	132.000	6,614	cu	0	6,614
GOODNOW, LESLIE H	00005B	000035	00000B		ROUTE 12A	1F RES	12.370	310	cu	0	310
GOODNOW, LYLE C	00004A	000023	00000A		ROUTE 12A	UNMNGD HRDWD	13.000	881	cu	0	881
GOODNOW, WALTER H	00005B	000004	000000	310	ROUTE 12A	1F RES	2.560	52,100		70,800	122,900
GOURLEY, JAMES L.	00004A	000011	000000		JOSLIN ROAD	1F RES	0.840	34,600		0	34,600
GOURLEY, JAMES L.	00004A	000012	000000	61	JOSLIN ROAD	1F RES	11.130	54,755	cu	107,200	161,955
GOURLEY, JAMES L.	00004A	00012A	000000	45	JOSLIN ROAD	1F RES	2.680	48,668	cu	39,600	88,268
GOURLEY, JAMES L.	00004B	000030	000000		JOSLIN ROAD	1F RES	25.000	2,226	cu	0	2,226
GRAVES, CARSON	00005B	000037	000000	264	POND ROAD	1F RES	5.470	58,300		165,200	223,500

GRAY, GARY	00005A	000089	000000	187	FARM RD	1F RES	10.000	56,800		96,000	152,800
GRAY, GARY	00005A	000091	0000A1		MINE LEDGE ROAD	1F RES	5.040	43,700		0	43,700
GRAY, LELAND SR.	00003I	000103	000000		POND ROAD	1F RES	0.640	3,800		0	3,800
GRAY, NATHAN A.	00003I	000002	000000	7	VILLAGE ROAD	1F RES	0.190	64,400		96,900	161,300
GREELEY, KATHRYN J	00005B	000077	00000A	31	WILBUR ROAD	1F RES	3.270	68,500		124,700	193,200
GROSS, MARK	000006	000004	000000	56	SURRY DAM ROAD	1F RES	5.300	85,800		2,200	88,000
GROSS, MARK	000006	000004	00000B		SURRY DAM ROAD	1F RES	22.200	27,141	cu	26,400	53,541
GROSS, MARK	00005B	000016	000000	56	SURRY DAM ROAD	1F RES	86.939	191,938	cu	1,073,200	1,265,138
GROSS, MARK	00005B	000016	000001		SURRY DAM ROAD	1F RES	2.140	60,400		0	60,400
GROSS, MARTIN S.	00005B	000016	00000B	83	ROUTE 12A	1F RES	4.507	120,400		233,300	353,700
GROTH, DAVID K	00005B	000062	000000	751	OLD WALPOLE ROAD	1F RES	5.200	68,600		122,000	190,600
GRUSSING, THEODORE	00005B	000069	000000	585	OLD WALPOLE ROAD	1F RES	7.100	87,400		102,200	189,600
GUNSETH, STEPHEN F	000003	000005	000000	587	ROUTE 12A	3F RES	2.830	73,500		218,300	291,800
HAAP, FREDERICK	00005A	000103	00000C	704	OLD WALPOLE ROAD	1F RES	5.520	63,300		260,000	323,300
HAGEN, KARYN	00003I	000039	000000	36	VILLAGE ROAD	1F RES	0.780	72,000		122,500	194,500
HAHN, WILLIAM D.	00005B	000047	000000	43	HALLWOOD DRIVE	1F RES	4.300	61,400		87,300	148,700
HAKALA, SHANE A ETAL	00004B	000068	00000B	171	POND ROAD	1F RES	3.260	55,300		120,000	175,300
HALL, GARY H	00005B	000049	000000	15	HALLWOOD DRIVE	1F RES	3.000	56,800		158,300	215,100
HALL, JONATHAN J.	00005A	000115	000000		WESTMORELAND TOWNLN	1F RES	34.000	928	cu	0	928
HAMBLET, CHRISTOPHER C.	00005B	000016	00000A	30	SURRY DAM ROAD	1F RES	4.346	148,200		373,800	522,000
HAMMOND JR, ROBERT L	00004B	000048	000000	30	POND ROAD	1F RES	0.960	54,700		113,800	168,500
HAMMOND, JASON R.	00005B	000019	00000A	235	ROUTE 12A	1F RES	1.500	45,700		70,600	116,300
HANSEN, BRIAN J.	000002	000009	000000	1091	ROUTE 12A	1F RES	3.500	57,300		146,500	203,800
HARPER, KYLE R.	00004C	000082	00000A	43	FARM RD	1F RES	2.050	51,000		190,500	241,500
HARRIMAN, ELLEN IBARRA, TRUSTEE	00004C	000084	00000A	112	FARM RD	1F RES	5.190	56,000		121,100	177,100
HART, MERRELL	00005B	000028	000023	93	CAMPGROUND ROAD	1F RES	0.000	0		9,700	9,700
HARTZ, WAYNE E.	00003I	000015	00000A	65	VILLAGE ROAD	1F RES	2.940	84,400		164,800	249,200
HAWK, ROBERT A	000002	000002	000000	284	GILSUM ROAD	1F RES	87.000	48,093	cu	27,700	75,793
HEALD, ROBERT, TRUSTEE	00005A	000111	000000		RT 12	UNMNGD OTHR	20.000	695	cu	0	695
HENRICKSEN, GERALD P. JT REV TR	00003I	000028	000000	131	VILLAGE ROAD	1F RES	1.800	74,500		148,200	222,700
HENRICKSEN, GERALD P. JT REV TR	00003I	000029	000000		VILLAGE ROAD	1F RES	0.130	4,600		0	4,600
HINES, JAMISON R.	00005B	000014	0000EE	144	ROUTE 12A	1F RES	3.753	55,900		274,800	330,700
HODGMAN JR, WILLIAM	00005B	000028	000008	93	CAMPGROUND ROAD	1F RES	0.000	0		0	0
HOLSHUH, DON ALLEN	000006	000004	00000A	71	SURRY DAM ROAD	1F RES	1.360	68,500		283,900	352,400
HOWARD, MARK F.	00005B	000071	00000Q	51	CIDER MILL ROAD	UNMNGD	4.510	367	cu	0	367

						HRDWD					
HOY, BENJAMIN J	00003I	000032	000000	103	VILLAGE ROAD	1F RES	1.360	70,300		84,500	154,800
HUGHES, DAVID J	00005B	000040	000000	38	HALLWOOD DRIVE	1F RES	4.900	71,600		118,000	189,600
HULSLANDER, BRUCE	00005I	000016	000000	20	HAYWARD DRIVE	1F RES	2.460	64,000		151,900	215,900
HUNTLEY, BECKY JW	00004A	000016	00000B	151	JOSLIN ROAD	1F RES	2.250	48,500		91,700	140,200
HURST, RICHARD A	00005B	000059	000000	267	POND ROAD	1F RES	1.170	55,100		101,800	156,900
JACKSON, PATRICIA	00005I	000020	000000	4	ROUTE 12A	1F RES	1.130	47,600		99,900	147,500
JARRELL, WILLIAM S.	00003I	000008	000000	507	ROUTE 12A	1F RES	15.050	66,155	cu	169,700	235,855
JARRELL, WILLIAM S.	00003I	000008	00000A		CRAIN ROAD	1F RES	1.020	71,300		0	71,300
JARVIS REVOCABLE TRUST	00003I	000041	000000	24	VILLAGE ROAD	1F RES	1.100	69,500		142,200	211,700
JARVIS, RALPH	00004B	000067	000000	65	POND ROAD	1F RES	14.300	54,214	cu	110,400	164,614
JOBERT, IRENE G. REV TRUST	00005I	000004	000000	52	HAYWARD DRIVE	1F RES	1.840	76,900		187,600	264,500
JOHNSON, BARRY A	00005B	000061	000000		OLD WALPOLE ROAD	UNMNGD OTHR	34.920	2,528	cu	0	2,528
JOHNSON, BARRY A	00005B	000061	00000A		OLD WALPOLE ROAD	UNMNGD HRDWD	2.700	204	cu	0	204
JOHNSON, BARRY A	00005B	000061	00000B		OLD WALPOLE ROAD	UNMNGD HRDWD	2.270	172	cu	0	172
JOHNSON, BARRY A	00005B	000061	00000C		OLD WALPOLE ROAD	UNMNGD HRDWD	3.620	273	cu	0	273
JOHNSON, LESLEY NOEL	00005A	000091	000000	196	FARM RD	1F RES	6.770	52,700		128,400	181,100
JOHNSON, PETER	00004A	000003	000000	792	ROUTE 12A	1F RES	131.800	73,966	cu	106,700	180,666
JONES, FRANGCON	00005I	000015	000000	24	HAYWARD DRIVE	1F RES	1.830	63,100		239,400	302,500
JOSLYN, JERRI M	00005B	000037	00000A	254	POND ROAD	1F RES	1.580	55,800		103,500	159,300
JUNIPER, LAWRENCE H. JR.	00004B	000045	000000	414	ROUTE 12A	1F RES	0.890	52,000		92,700	144,700
KAPILOFF, ALEX J.	00005B	000071	00000O	97	CIDER MILL ROAD	1F RES	2.200	77,300		316,400	393,700
KAZIMIERZ, GRAJKO	00005B	000028	000024	93	CAMPGROUND ROAD	1F RES	0.000	0		12,400	12,400
KEENE FAMILY YMCA	000002	000013	000000		ROUTE 12A	UNMNGD OTHR	50.000	2,668	cu	0	2,668
KEENE, CITY OF	00005A	000108	000000	17	SUMMIT ROAD	EXEMPT-MUNIC	2.000	34,700		15,000	49,700
KEENE, CITY OF	00005A	000109	00000A		RT 12	EXEMPT-MUNIC	0.700	4,400		0	4,400
KEENE, CITY OF	00005A	000118	00000A		RT 12	EXEMPT-MUNIC	0.140	4,300		0	4,300
KEENE, CITY OF	00005A	000120	000000		RT 12	EXEMPT-MUNIC	1.500	61,300		0	61,300
KELLER, MARIE V., TRUSTEE	00004A	000005	000000	726	ROUTE 12A	1F RES	8.000	90,900		140,300	231,200
KELLEY, RICHARD	00005B	000064	000000	655	OLD WALPOLE ROAD	1F RES	1.240	55,200		121,900	177,100
KELLOGG, BRIAN	00005B	000041	000000	56	HALLWOOD DRIVE	1F RES	5.000	56,200		88,400	144,600
KESSLER, SUSAN B	000002	000012	000000	1197	ROUTE 12A	1F RES	12.090	64,200		171,900	236,100
KIRITSY, JAMES C.	00005B	000072	000000		WILBUR ROAD	1F RES	2.600	57,800		0	57,800
KIRITSY, JAMES C.	00005B	000073	000000		WILBUR ROAD	1F RES	2.600	61,100		0	61,100
KIRK, JANE SEAVER	00004A	000004	000000		ROUTE 12A	UNMNGD HRDWD	73.200	4,762	cu	0	4,762

KYLE, DAVID S	00005B	000036	000001	218	POND ROAD	1F RES	3.000	57,800		182,000	239,800
LANE, CHARLES B.	00005B	000066	000000	641	OLD WALPOLE ROAD	1F RES	2.410	57,000		104,000	161,000
LANE, DAVID R	00003I	000046	000000	4	VILLAGE ROAD	1F RES	0.920	69,100		131,000	200,100
LANTRY, JOHN	000001	000018	000000	1120	ROUTE 12A	1F RES	3.900	51,100		139,100	190,200
LANTRY, JOHN	000001	000018	00000A		ROUTE 12A	1F RES	0.270	4,000		0	4,000
LAPOINTE JR., JAMES E.	00005B	000050	000000	328	POND ROAD	1F RES	4.000	56,300		95,700	152,000
LARocca, CHRISTOPHER	00004C	000080	00000A	334	JOSLIN ROAD	1F RES	28.800	51,954	cu	219,600	271,554
LAROCHE-JR, TIMOTHY	000001	000015	000000	1140	ROUTE 12A	1F RES	4.500	49,700		117,800	167,500
LAVERTUE, LORI	00004C	000082	00000B	59	FARM RD	1F RES	9.260	75,500		218,600	294,100
LAVIGNE, JEREMY	00005B	000028	000019	93	CAMPGROUND ROAD	1F RES	0.000	0		12,000	12,000
LAWRENCE, DAVID L	00005B	000056	000000	311	POND ROAD	1F RES	1.195	49,700		124,200	173,900
LBJ LAND LEASE	00005A	000110	000000		RT 12	COM/IND	3.100	79,200		362,600	441,800
LBJ LAND LEASE	00005A	000112	000000		RT 12	COM/IND	3.100	75,300		269,100	344,400
LBJ LAND LEASE	00005A	000114	000000		RT 12	1F RES	1.600	22,900		0	22,900
LEACH, JANE	000002	000007	00000B	58	GILSUM ROAD	1F RES	5.600	57,600		75,200	132,800
LEGARE, ROSS G	00003I	000026	000000	171	VILLAGE ROAD	1F RES	1.300	73,700		87,300	161,000
LEINAU, ROBERT A.	00003I	000036	000000	66	VILLAGE ROAD	1F RES	3.080	79,300		115,800	195,100
LESLIE, SHAWN P.	000006	000006	000000	19	ROUTE 12A	1F RES	2.550	57,500		238,400	295,900
LESZCZYNSKI, RYSZARD	00005B	000028	000010	93	CAMPGROUND ROAD	1F RES	0.000	0		0	0
LETOURNEAU, JOEL A	00004B	000051	000000	372	ROUTE 12A	1F RES	0.930	47,100		125,500	172,600
LEVESQUE, LAWRENCE A	00005A	000091	000C3B	134	FARM RD	1F RES	5.090	50,700		91,800	142,500
LIBERTY UTILITIES	000UTL	000003	000GSE			UTILITY-ELEC	0.000	0		149,800	149,800
LINDSEY, RAYMOND	000001	000017	000000	1144	ROUTE 12A	1F RES	3.400	48,300		127,500	175,800
LIPPINCOTT, ANDREW K.	00005B	000071	00000E	22	MASON DRIVE	1F RES	2.760	83,000		234,700	317,700
LORD, BRIAN	00005A	000087	000000	69	LONDON ROAD	1F RES	28.600	59,500		56,600	116,100
LORETTE, CARL E	00004B	000054	000000	60	POND ROAD	1F RES	1.340	49,900		111,800	161,700
LORETTE, JOSEPH	00004B	000055	000000	84	POND ROAD	1F RES	1.500	50,100		105,000	155,100
LOWER, FRED D	00005B	000043	000000		HALLWOOD DRIVE	UNMNGD OTHR	6.000	337	cu	0	337
LOWER, FRED D	00005B	000044	000000	77	HALLWOOD DRIVE	1F RES	12.000	64,518	cu	171,200	235,718
LUCIUS IRREVOC TRUST	00005B	000028	000000	93	CAMPGROUND ROAD	1F RES	17.200	62,214	cu	317,700	379,914
LUCIUS IRREVOC TRUST	00005B	000028	000012	93	CAMPGROUND ROAD	1F RES	0.000	0		0	0
LUCIUS JR., ROBERT	00005B	000005	000000	290	ROUTE 12A	1F RES	5.652	68,400		153,900	222,300
LUCIUS, TIMOTHY	00004B	000068	000000	187	POND ROAD	1F RES	3.970	56,300		166,700	223,000
LUCIUS, FRANK F	00005B	000006	000000	272	ROUTE 12A	1F RES	3.001	60,900		281,800	342,700
LUNDAHL, JUDITH ANN	00004B	000035	000000	532	ROUTE 12A	1F RES	2.500	49,400		170,400	219,800
MACDONALD FAM REV TRUST	00005A	000081	000000	2	MINE LEDGE ROAD	1F RES	2.000	43,800		190,600	234,400
MACDONALD, JAMES	00004B	000029	00000A		JOSLIN ROAD	UNMNGD OTHR	15.300	817	cu	0	817

MACKENZIE, M	00005B	000076	000000		OFF WILBUR ROAD	1F RES	2.000	2,600		0	2,600
MACKENZIE, MARK	00005B	000078	000000		VALLEY VIEW	1F RES	15.700	307,951	cu	204,700	512,651
MACKENZIE, MARK	00005B	000078	000001		OLD WALPOLE ROAD	1F RES	2.150	120	cu	0	120
MACKENZIE, MARK	00005B	000078	000002		OLD WALPOLE ROAD	1F RES	2.070	116	cu	0	116
MACKENZIE, MARK	00005B	000078	00000B		WILBUR ROAD	1F RES	31.000	1,684	cu	0	1,684
MACLEAN, SCOTT A.	00004A	000006	000001	678	ROUTE 12A	1F RES	2.410	51,800		139,400	191,200
MARTIN, JASON	00004C	000085	00000A		OLD WALPOLE ROAD	1F RES	5.850	61,300		0	61,300
MARTIN, JASON	00004C	000085	0000A2		FARM RD	1F RES	2.320	146,800		0	146,800
MARTIN, ROBERT J.	00005B	000045	000000	65	HALLWOOD DRIVE	1F RES	5.800	66,700		217,700	284,400
MASSICOTTE, BARBARA	00005I	000011	000000	31	HAYWARD DRIVE	1F RES	1.030	71,700		169,200	240,900
MATHESON REV FAM TRUST	00004A	000018	000000		JOSLIN ROAD	FARM LAND	90.000	15,356	cu	0	15,356
MATHESON REV FAM TRUST	00004A	000024	000000	10	MERRIAM ROAD	1F RES	12.000	99,684	cu	331,800	431,484
MATHESON REV FAM TRUST	00004A	000024	000001		MERRIAM ROAD	UNMNGD HRDWD	75.000	5,753	cu	0	5,753
MATHESON REV FAM TRUST	00004B	000027	000000		JOSLIN ROAD	1F RES	15.800	11,429	cu	3,000	14,429
MATSON, EDWARD	00003I	000025	000000	351	ROUTE 12A	1F RES	1.830	51,100		110,400	161,500
MAYNARD, KENNETH A	00004B	000052	00000A	348	ROUTE 12A	1F RES	2.050	48,800		115,500	164,300
MEADOWSEND TIMBERLANDS	000001	000007	000000		OFF ROUTE 12A	1F RES	225.100	5,988	cu	0	5,988
MEALEY, WILLIAM J.	00005A	000098	000000	594	OLD WALPOLE ROAD	1F RES	1.650	55,900		223,300	279,200
MERCHANT, RANDALL D	000002	000017	000000		GILSUM TOWN LINE	UNMNGD PINE	60.000	8,246	cu	0	8,246
MERRIAM FARMS INC	00004A	000021	000001		OFF MERRIAM ROAD	1F RES	3.000	38,900		0	38,900
MILLAR, JAN	00005B	000028	000016	83	CAMPGROUND ROAD	1F RES	0.000	0		0	0
MILLER, KATHRYN M.	000001	000025	000000	952	ROUTE 12A	1F RES	48.000	69,563	cu	121,500	191,063
MILLIRON, LARRY E.	00004A	000010	000000	552	ROUTE 12A	1F RES	17.000	53,513	cu	347,100	400,613
MILLIRON, LARRY E.	00004A	000013	000000		JOSLIN ROAD	UNMNGD OTHR	18.700	812	cu	0	812
MITCHELL, SCOTT	00005B	000077	000000	28	MOSES WRIGHT LANE	1F RES	8.520	68,800		252,000	320,800
MOONEY, JODY	00005B	000018	000000	225	ROUTE 12A	1F RES	0.750	46,100		105,700	151,800
MOORE, BRIAN M.	00004B	000061	000000	120	POND ROAD	1F RES	1.150	54,800		139,400	194,200
MOORE, JOANNE	00005B	000029	000000	W/S	CAMPGROUND ROAD	1F RES	1.500	20,800		0	20,800
MOORE, WILLIAM	00004B	000066	000000		POND ROAD	UNMNGD OTHR	130.000	11,590	cu	0	11,590
MOREL, JEFFREY W	00005A	000103	00000A	684	OLD WALPOLE ROAD	1F RES	5.260	62,600		164,000	226,600
MORGAN, DONALD	00004A	000021	000000		OFF MERRIAM ROAD	UNMNGD OTHR	54.000	2,933	cu	0	2,933
MORSE, ANNA D.	00004B	000039	000001	10	SPRING HILL LANE	1F RES	2.040	51,000		81,200	132,200
MOSHER, WILLIAM & BADA, ALICE	00004B	000043	000000	424	ROUTE 12A	1F RES	0.950	49,600		24,800	74,400
MULLENS, JO BETH	00003I	000005	000000	25	VILLAGE ROAD	1F RES	0.320	68,600		167,700	236,300
MUNROE, CRAIG	00004C	000085	00000D	936	OLD WALPOLE ROAD	1F RES	5.770	56,000		237,800	293,800
NADEAU, DAVEY E	000001	000031	000000	866	ROUTE 12A	2F RES	30.200	49,083	cu	151,100	200,183

NELSON, RICHARD M.	00005B	000071	00000P		CIDER MILL ROAD	UNMNGD HRDWD	2.310	186	cu	0	186
NEW ENGLAND POWER	000UTL	000002	000NEP		NEW ENGLAND POWER	UTILITY-ELEC	0.000	0		1,337,000	1,337,000
NEW HAMPSHIRE, STATE OF	00005A	000118	000000		RT 12	EXEMPT-STATE	1.030	4,300		0	4,300
NEW HAMPSHIRE, STATE OF	00005A	000119	000000		RT 12	EXEMPT-STATE	2.520	4,400		0	4,400
NIMS, JANE	00003I	000035	000000	72	VILLAGE ROAD	1F RES	0.940	69,400		42,100	111,500
NORTHROP, ROBERT S	00004A	000002	000000	834	ROUTE 12A	1F RES	5.950	51,600		59,900	111,500
NOWAK, BRIAN E.	000001	000019	000000	1100	ROUTE 12A	1F RES	0.690	48,400		199,600	248,000
NYE, KENNETH T	000001	000022	000000	1038	ROUTE 12A	1F RES	5.750	66,700		108,600	175,300
O'BRIEN, MARK D	00005B	000036	000000	234	POND ROAD	1F RES	8.300	62,100		245,400	307,500
ODMAN, MATTHEW R.	00005B	000070	000000	20	WILBUR ROAD	1F RES	2.500	64,100		169,400	233,500
OUELLETTE, BRETT R.	00004C	000083	000005	165	FARM RD	1F RES	2.040	46,300		183,500	229,800
OUTFRONT MEDIA	00005A	000109	BILBRD		RT 12	COM/IND	0.000	0		32,800	32,800
OWNER UNKNOWN	000003	000005	00000B		ROUTE 12A	1F RES	0.500	10,200		0	10,200
OWNER UNKNOWN	000003	000007	00000B		BACKLAND	UNPRODUCTIVE	114.725	2,534	cu	0	2,534
OWR SURRY MANAGEMENT LLC	00005A	000099	000000	608	OLD WALPOLE ROAD	1F RES	8.880	82,800		205,900	288,700
PAGE, COLLIN	000003	000005	00000A	603	ROUTE 12A	1F RES	1.000	72,900		170,100	243,000
PALMER, JUSTINE H. LIV TR	00003I	000026	00000A	161	VILLAGE ROAD	1F RES	3.300	99,600		190,200	289,800
PARROTT, MICHAEL	00005B	000010	000000	234	ROUTE 12A	1F RES	4.370	52,100		112,500	164,600
PATNODE, BARBARA A	00005B	000071	00000B		CIDER MILL ROAD	UNMNGD HRDWD	2.710	216	cu	0	216
PATNODE, BARBARA A	00005B	000071	00000C		CIDER MILL ROAD	UNMNGD HRDWD	2.210	180	cu	0	180
PATNODE, BARBARA A	00005B	000071	00000D		CIDER MILL ROAD	UNMNGD HRDWD	2.050	167	cu	0	167
PATNODE, BARBARA A	00005B	000071	00000J		CIDER MILL ROAD	UNMNGD HRDWD	2.010	164	cu	0	164
PATNODE, BARBARA A	00005B	000071	00000L		CIDER MILL ROAD	UNMNGD HRDWD	2.010	164	cu	0	164
PATNODE, BARBARA A	00005B	000071	00000M		CIDER MILL ROAD	UNMNGD HRDWD	2.460	197	cu	0	197
PATNODE, BARBARA A	00005B	000071	00000S		CIDER MILL ROAD	UNMNGD HRDWD	3.740	293	cu	0	293
PATNODE, KEITH G.	00005B	000071	00000K	80	CIDER MILL ROAD	UNMNGD HRDWD	2.000	163	cu	0	163
PATNODE, LINWOOD	00005I	000007	000000	42	ROUTE 12A	1F RES	1.110	58,000		488,100	546,100
PAWLAK, WALTER	00005A	000079	00000A	506	OLD WALPOLE ROAD	1F RES	2.010	53,600		170,900	224,500
PAYNE, ERIKA L.	00005B	000071	00000T	32	WILBUR ROAD	1F RES	2.610	71,100		174,800	245,900
PEACOCK, DANIEL	00005I	000010	000000	28	HAYWARD DRIVE	1F RES	1.840	63,100		158,600	221,700
PELOQUIN, TIMOTHY K	00004C	000086	000000	974	OLD WALPOLE ROAD	1F RES	1.400	52,700		127,700	180,400
PERKINS, THOMAS B.	00005B	000071	00000I	64	CIDER MILL ROAD	1F RES	2.610	89,600		332,000	421,600
PERRY, JEANNIE L	00004B	000036	000000	526	ROUTE 12A	1F RES	1.000	68,500		69,900	138,400

PETERS, DAVID B. III	00004C	000073	000000	881	OLD WALPOLE ROAD	1F RES	4.500	201,900		215,200	417,100
PETERSON, ROBERT A	00004B	000046	000000	406	ROUTE 12A	1F RES	1.710	50,900		112,200	163,100
PETROWITZ, PETER J.	00004C	000077	000000		OLD WALPOLE ROAD	UNMNGD OTHR	11.940	576	cu	0	576
PHILLIPS, SHEILA	000002	000015	000000	867	ROUTE 12A	1F RES WTRFRNT	7.000	65,300		68,700	134,000
PIKE, HAROLD S. JR.	00003I	000013	000000	41	VILLAGE ROAD	1F RES	2.000	84,700		153,200	237,900
PLASKIEWICZ, DEVIN	00005A	000082	00000A	46	MINE LEDGE ROAD	1F RES	5.010	50,300		275,900	326,200
POLZER, ARLINE J	00005A	000095	0003A1	624	OLD WALPOLE ROAD	1F RES	3.060	55,000		99,900	154,900
POWERS, MICHAEL M.	000006	000005	000000	1	SURRY DAM ROAD	1F RES	4.330	68,900		257,000	325,900
POYDAR, HENRY R	000003	000008	000000		GILSUM TOWN LINE	1F RES	36.000	39,900		0	39,900
PRESCOTT, ALEX AND WENDY	00005B	000013	000000	148	ROUTE 12A	1F RES	1.300	50,200		166,900	217,100
PRIEST, GLENN R	00005B	000014	00000A	94	ROUTE 12A	1F RES	2.005	46,200		115,700	161,900
PROCTOR, NANCY J	000001	000028	000000	1	CARPENTER ROAD	1F RES	1.800	56,100		86,200	142,300
PROFAIZER, RONALD F.	00004C	000025	00000B	360	JOSLIN ROAD	1F RES	1.800	45,600		278,500	324,100
PUSHEE, MAURICE	00003I	000030	000000	118	VILLAGE ROAD	1F RES	0.450	62,900		25,100	88,000
QUARRY, PHILIP J.	00004B	000068	00000C	163	POND ROAD	1F RES	6.950	82,000		140,200	222,200
QUINTILLIO, JOSEPH R	00005B	000026	000000	8	MCCURDY HILL ROAD	1F RES	44.000	77,500		155,000	232,500
REEVES, JOSEPH R.	000003	000001	000000	8	DORT ROAD	1F RES	5.750	63,600		126,900	190,500
RENEY FAMILY TRUST	00005B	000031	000000	22	MALCOLM DRIVE	1F RES	1.090	55,000		157,300	212,300
RHOADES, JANET L.	00003I	000021	000000	407	ROUTE 12A	1F RES	1.340	50,400		116,700	167,100
RHOADES, MABEL L. TRUST	00005B	000015	000000	86	ROUTE 12A	1F RES	0.930	49,500		120,700	170,200
RICE, COREY P	00004C	000083	000004	147	FARM RD	1F RES	2.010	46,300		197,400	243,700
RICHARDSON, KAREN E.	00004B	000056	000000	95	POND ROAD	1F RES	2.870	54,800		38,400	93,200
RICHARDSON, KATHERINE	00003I	000034	000000	78	VILLAGE ROAD	1F RES	2.110	71,400		67,700	139,100
RICHARDSON, KATHERINE	00003I	000034	00000A	78	VILLAGE ROAD	1F RES	1.130	83,500		129,500	213,000
RICHARDSON, KATHERINE	00005B	000001	000000	338	ROUTE 12A	1F RES	0.920	49,500		45,300	94,800
RILLING, PATRICK C	00004B	000069	00000B	223	POND ROAD	1F RES	23.500	53,150	cu	169,500	222,650
RITTER, KEVIN P.	00005B	000077	00000B	19	WILBUR ROAD	1F RES	3.330	71,900		166,200	238,100
RIVERS, FREEMAN C	00004B	000065	000000	12	BEAR DEN	1F RES	1.900	50,800		22,400	73,200
ROKES, BRUCE A	000001	000009	00000A	OFF	CARPENTER ROAD	UNMNGD OTHR	105.000	6,768	cu	0	6,768
ROMANO, MARY	00003I	000008	00000B	503	ROUTE 12A	1F RES	1.220	57,700		141,000	198,700
ROOF, KYLE M.	00003I	000014	000000	43	VILLAGE ROAD	1F RES	1.070	75,900		213,500	289,400
ROULEAU, RONALD P	00005B	000030	000000	40	MALCOLM DRIVE	1F RES	4.000	48,300		166,400	214,700
RUSSELL FAM REV TRUST	00004C	000026	000000	340	JOSLIN ROAD	1F RES	3.480	43,700		117,200	160,900
RUSSELL FAM REV TRUST	00004C	000074	000000	893	OLD WALPOLE ROAD	1F RES	12.000	92,700		170,500	263,200
RUSSELL, WILLIAM	00004A	000020	000000	19	MERRIAM ROAD	1F RES	45.000	44,402	cu	142,300	186,702
RUSSELL, BRYAN F.	00005A	000079	00000B	516	OLD WALPOLE ROAD	1F RES	2.060	53,400		241,600	295,000

RUSSO, AARON	00004A	000007	000000	662	ROUTE 12A	1F RES	14.270	59,000	cu	287,400	346,400
RUSSO, REBECCA S TRUST	00004A	000008	000000		ROUTE 12A	1F RES	16.500	1,612	cu	0	1,612
SARGENT, DONALD	00004B	000064	000000	11	BEAR DEN	1F RES	5.700	71,800		10,300	82,100
SCHARFE, COREEN	000003	000002	000000		DORT ROAD	1F RES	3.030	56,200		267,600	323,800
SCHARFE, COREEN	000003	000003	000000		BACKLAND	1F RES	20.360	23,900		0	23,900
SCHMIDT, WILLIAM	00005I	000006	000000	47	HAYWARD DRIVE	1F RES	1.090	68,400		161,300	229,700
SCHMITT, DAVID C	00005B	000055	000000	323	POND ROAD	1F RES	2.680	57,000		123,500	180,500
SCOTT, MICHAEL & LEANNE, TRSTEEES	00005A	000101	000000	664	OLD WALPOLE ROAD	2F RES	0.306	53,900		138,700	192,600
SCRIPTURE, STEPHEN A.	000001	000023	000000		ROUTE 12A	UNMNGD OTHR	40.000	2,353	cu	0	2,353
SCRIPTURE, STEPHEN A.	000002	000014	000000	1039	ROUTE 12A	1F RES	7.000	94,100		102,900	197,000
SHEEHAN, PAUL E.	00004B	000069	000000	249	POND ROAD	1F RES	2.300	56,800		190,600	247,400
SHEPARDSON, JENNIFER A.	00005B	000036	000002	198	POND ROAD	1F RES	2.800	57,300		178,300	235,600
SHERRICK, HELEN W.	000001	000016	000000		WEBSTER ROAD	UNMNGD OTHR	14.600	793	cu	0	793
SIPLER, CASEY	00005B	000057	000000	307	POND ROAD	1F RES	1.000	52,100		87,200	139,300
SMALL JR, JAMES G	00003I	000016	000000	457	ROUTE 12A	1F RES	2.150	72,500		136,500	209,000
SMALL, TIMOTHY	00003I	000016	00000A	81	VILLAGE ROAD	1F RES	2.300	71,600		251,700	323,300
SMALL, TIMOTHY J. & CHARLOTTE	00004C	000080	000000	1007	OLD WALPOLE ROAD	2F RES	1.400	52,700		118,100	170,800
SMART, JASON A.	00005B	000068	000000	613	OLD WALPOLE ROAD	1F RES	3.250	58,100		112,900	171,000
SMITH, BRUCE A.	00003I	000007	000000	18	CRAIN ROAD	1F RES	0.940	78,100		91,300	169,400
SMITH, EDWARD	000001	000010	000000		WALPOLE TOWN LINE	UNMNGD PINE	181.000	11,333	cu	0	11,333
SMITH, EDWARD	00004A	000007	000001		ROUTE 12A	1F RES	79.480	51,766	cu	387,900	439,666
SMITH, EDWARD	00004A	000015	000000		JOSLIN ROAD	UNMNGD OTHR	25.000	918	cu	0	918
SMITH, EDWARD	00004A	000022	000000		JOSLIN ROAD	UNMNGD OTHR	193.000	10,115	cu	0	10,115
SMITH, HELEN R	00004A	000014	000000		BACKLAND	UNMNGD OTHR	11.500	464	cu	0	464
SMITH, HELEN R	00004A	000023	000000	127	JOSLIN ROAD	1F RES	150.000	15,310	cu	5,900	21,210
SOCIETY FOR THE PROTECTION	000003	000007	000000		GILSUM TOWN LINE	1F RES	138.200	9,551	cu	0	9,551
SOCIETY FOR THE PROTECTION	00005A	000116	000000		RT 12	MNGD OTHER	293.000	10,289	cu	0	10,289
SPOOR, DAVID W	000001	000007	00000A		BACKLAND	UNMNGD OTHR	31.900	1,972	cu	0	1,972
SPOOR, DAVID W	000001	000008	000000		WALPOLE TOWN LINE	UNMNGD OTHR	50.000	2,895	cu	0	2,895
ST ONGE, MARIE T	000002	000006	0000A1	92	GILSUM ROAD	1F RES	2.000	56,700		176,800	233,500
ST PIERRE, BRADLEY M LVG TR	00004C	000083	0000A1		FARM RD	1F RES	2.250	0		0	0
ST PIERRE, BRADLEY M LVG TR	00004C	000083	0000A2		FARM RD	1F RES	2.050	0		0	0
ST PIERRE, BRADLEY M LVG TR	00004C	000083	0000A3		FARM RD	1F RES	2.030	0		0	0
ST PIERRE, WESLEY A	00005B	000039	000002	26	HALLWOOD DRIVE	1F RES	1.180	57,100		94,500	151,600
STEFFY, JAMES F.	000001	000013	000000		WEBSTER ROAD	FARM LAND	17.600	2,058	cu	0	2,058
STEWART, JANICE M.	00005B	000019	000000	233	ROUTE 12A	1F RES	0.380	38,100		70,000	108,100
STILLWATER FARM A LLC	00004A	000007	00001A	40	STILLWATER WAY	UNMNGD OTHR	6.250	351	cu	0	351

STREED, ERIC WARREN	00004B	000029	000000	164	JOSLIN ROAD	1F RES	5.100	59,800		216,100	275,900
STREETER, ELWOOD W	000001	000002	000000	49	WEBSTER ROAD	1F RES	16.200	41,695	cu	125,600	167,295
STREETER, ELWOOD W	000001	000002	00000A	5	WEBSTER ROAD	1F RES	2.060	40,577	cu	89,900	130,477
STROMGREN, CHRISTOPHER	00005B	000071	00000N	110	CIDER MILL ROAD	1F RES	3.050	78,000		219,900	297,900
STROUT, GERALD	00005B	000002	000000	328	ROUTE 12A	1F RES	0.920	49,500		116,200	165,700
SURPRENANT, ROBERT	00004C	000085	00000C	88	FARM RD	1F RES	5.360	54,900		144,700	199,600
SURRY MOUNTAIN FORESTS LLC	000001	000026	000000		ROUTE 12A	1F RES	29.000	65,783	cu	0	65,783
SURRY MOUNTAIN FORESTS LLC	000002	000016	000000		GILSUM ROAD	MNGD HARDWD	316.000	12,986	cu	0	12,986
SURRY MOUNTAIN FORESTS LLC	000002	000016	00000B		GILSUM ROAD	MNGD PINE	7.000	292	cu	0	292
SURRY MOUNTAIN FORESTS LLC	000002	000016	00000C		BACKLAND	MNGD HARDWD	29.400	774	cu	0	774
SURRY MOUNTAIN FORESTS LLC	000002	000016	00000D		BACKLAND	MNGD HARDWD	97.400	2,474	cu	0	2,474
SURRY MOUNTAIN FORESTS LLC	000002	000016	00000E		GILSUM ROAD	MNGD HARDWD	70.000	2,619	cu	0	2,619
SURRY SCHOOL DISTRICT	00003I	000017	000000	449	ROUTE 12A	EXEMPT-MUNIC	3.550	98,600		474,400	573,000
SURRY VILLAGE WATER CO	00004B	000040	000000		ROUTE 12A	1F RES	43.000	7,346	cu	1,200	8,546
SURRY, TOWN OF	000003	000007	00000A		GILSUM TOWN LINE	EXEMPT-MUNIC	52.000	48,600		0	48,600
SURRY, TOWN OF	000006	000009	000000		EAST SURRY ROAD	EXEMPT-MUNIC	0.200	54,100		0	54,100
SURRY, TOWN OF	00003I	000001	000000	1	VILLAGE ROAD	EXEMPT-MUNIC	3.500	77,300		168,500	245,800
SURRY, TOWN OF	00003I	000019	000000		ROUTE 12A	EXEMPT-MUNIC	0.600	4,100		0	4,100
SURRY, TOWN OF	00003I	000027	000000		VILLAGE ROAD	EXEMPT-MUNIC	2.010	131,600		0	131,600
SURRY, TOWN OF	00003I	000033	000000		VILLAGE ROAD	EXEMPT-MUNIC	0.300	14,700		0	14,700
SURRY, TOWN OF	00003I	000045	000000	8	VILLAGE ROAD	EXEMPT-MUNIC	0.200	64,500		103,100	167,600
SURRY, TOWN OF	00004B	000041	00000A	444	ROUTE 12A	EXEMPT-MUNIC	1.750	53,500		140,700	194,200
SURRY, TOWN OF	00004C	000082	0000A3		FARM RD	EXEMPT-MUNIC	24.600	64,100		0	64,100
SURRY, TOWN OF	00005A	000CEM	000001		FARM RD	EXEMPT-MUNIC	0.250	41,800		0	41,800
SURRY, TOWN OF	00005B	000035	00000A	180	POND ROAD	EXEMPT-MUNIC	2.180	65,100		46,500	111,600
SURRY, TOWN OF	00005B	000074	000000		WILBUR ROAD	EXEMPT-MUNIC	106.000	111,200		0	111,200
SURRY, TOWN OF	00005B	000CEM	000001		POND ROAD	EXEMPT-MUNIC	0.080	39,400		0	39,400
SWEENEY, JAMES	00004B	000038	000000	516	ROUTE 12A	1F RES	106.000	55,262	cu	231,900	287,162
SYLVAIN, DEBORAH G.	000001	000024	000000	980	ROUTE 12A	1F RES	14.000	50,448	cu	166,700	217,148
SZULE, JOSPEH	00005B	000028	000027	93	CAMPGROUND ROAD	1F RES	0.000	0		0	0
TAYLOR, GREGORY	00004B	000044	000000	416	ROUTE 12A	COM/IND	14.360	82,700		252,900	335,600
TETREAULT, RICHARD T	00005B	000012	000000	154	ROUTE 12A	1F RES	3.330	52,700		63,400	116,100
THORNTON, DOUGLAS	000002	000006	000000	64	GILSUM ROAD	1F RES	8.200	59,700		142,000	201,700
TOEGEL, ALAN R	00005B	000003	000000	322	ROUTE 12A	1F RES	0.620	48,100		124,900	173,000
TOLMAN, NEWELL	00005B	000078	0000A2	559	OLD WALPOLE ROAD	1F RES	1.430	55,200		130,100	185,300

TONDERYS, JEFFREY J	00005I	000003	000000	53	HAYWARD DRIVE	1F RES	1.030	68,100		144,300	212,400
TRAHAN, MICHAEL	00005A	000102	000000	674	OLD WALPOLE ROAD	2F RES	8.230	72,700		466,500	539,200
TREBOR PROPERTIES LLC	00004B	000041	000000	458	ROUTE 12A	1F RES	1.110	50,000		107,000	157,000
TRUBIANO, JOHN	00004C	000083	000003	157	FARM RD	1F RES	2.010	46,300		230,000	276,300
TRUBIANO, JOHN B.	00004C	000083	000002		FARM RD	1F RES	2.260	44,400		0	44,400
TRUBIANO, MARC	00005B	000065	000000	649	OLD WALPOLE ROAD	1F RES	3.000	57,800		111,300	169,100
VAN HOOGEN, STEVEN T.	00005A	000091	00000B	150	FARM RD	1F RES	10.500	64,300		6,900	71,200
VERIZON WIRELESS	00005B	000078	UTILIT		VALLEY VIEW	1F RES	0.000	0		157,300	157,300
VITALE, JOSEPH B	00004B	000027	00000A	244	JOSLIN ROAD	1F RES	2.000	66,300		145,300	211,600
VOGEL FARM TRUST	000002	000004	000000		GILSUM ROAD	UNMNGD OTHR	62.600	3,343	cu	0	3,343
VOGEL FARM TRUST	000002	000005	000000		GILSUM ROAD	1F RES	223.700	67,468	cu	1,900	69,368
VOGEL FARM TRUST	000002	000005	00000A	120	GILSUM ROAD	1F RES	2.084	51,400		170,600	222,000
VOGEL FARM TRUST	000002	000005	0000AA		GILSUM ROAD	UNPRODUCTIVE	0.137	2	cu	0	2
VOGEL FARM TRUST	000002	000006	0000A2		GILSUM ROAD	1F RES	5.780	2,466	cu	0	2,466
VOGEL FARM TRUST	000002	000006	0000AA		GILSUM ROAD	UNPRODUCTIVE	1.710	38	cu	0	38
WARD, JEREMY R.	00005B	000071	00000F	24	MASON DRIVE	1F RES	14.790	85,710	cu	275,800	361,510
WARD, JEREMY R.	00005B	000074	00000A		WILBUR ROAD	1F RES	8.000	25,200		0	25,200
WATERS, DANIEL S.	00004A	000016	00000A	159	JOSLIN ROAD	1F RES	2.000	50,800		36,200	87,000
WATKINS, LEON C	00005B	000054	000000	353	POND ROAD	1F RES	5.010	77,800		256,700	334,500
WATKINS, LEON C	00005B	000054	00BLDG	345	POND ROAD	1F RES	0.000	0		88,600	88,600
WEEKS, TIMOTHY M.	00005B	000051	000000	334	POND ROAD	1F RES	2.000	56,400		169,700	226,100
WELNAK, JOHN P.	00003I	000006	000000	24	CRAIN ROAD	1F RES	0.500	70,000		144,900	214,900
WESLEY, STEVEN A	00005B	000039	000000	302	POND ROAD	1F RES	2.180	59,600		142,000	201,600
WHEELER, RALPH J	00004B	000062	000000	126	POND ROAD	1F RES	0.990	54,800		38,000	92,800
WHITE, ZANE V.	00005A	000107	000000	568	RT 12	COM/IND	0.500	45,100		38,800	83,900
WHITNEY, DOUGLAS T.	00005B	000022	000000		ROUTE 12A	1F RES	0.490	4,100		0	4,100
WHITNEY, DOUGLAS T.	00005B	000023	000000	11	MALCOLM DRIVE	1F RES	1.930	50,500		81,100	131,600
WHITTEMORE, JASON T.	00003I	000018	000000	431	ROUTE 12A	1F RES	1.180	50,200		129,100	179,300
WILBER, RUSSELL	00004A	000017	000000	173	JOSLIN ROAD	1F RES	13.000	53,385	cu	47,800	101,185
WILBER, RUSSELL	00004B	000028	000000		JOSLIN ROAD	UNMNGD HRDWD	63.000	3,616	cu	0	3,616
WILBUR, HOWARD D	00004C	000080	00000B		OLD WALPOLE ROAD	1F RES	1.400	47,400		0	47,400
WILBUR, HOWARD D	00004C	000080	0000B1	989	OLD WALPOLE ROAD	1F RES	0.500	49,600		38,100	87,700
WILBUR, ROGER W.	00004C	000025	000000	1025	OLD WALPOLE ROAD	2F RES	1.000	62,800		112,500	175,300
WILBUR, ROGER W.	00004C	000025	00000A		JOSLIN ROAD	1F RES	1.690	42,200		0	42,200
WILBUR, ROGER W.	00004C	000081	000000	1032	OLD WALPOLE ROAD	1F RES	0.838	51,300		86,000	137,300
WILBUR, ROGER W.	00004C	000082	000000		FARM RD	1F RES	52.930	45,767	cu	6,600	52,367

WILBUR, ROGER W.	00004C	000085	000000	4	FARM RD	1F RES	3.360	53,900		19,400	73,300
WILBUR, ROGER W.	00005A	000091	00000D	208	FARM RD	1F RES	5.290	57,800		221,100	278,900
WILDER, TERRY L	00005B	000026	00000A	35	MALCOLM DRIVE	1F RES	1.460	47,200		150,500	197,700
WILLIAMS, WILLIAM C	00005B	000078	0000BB	545	OLD WALPOLE ROAD	1F RES	4.000	62,200		70,300	132,500
WILLSON, RICKY A	00004B	000034	000000	544	ROUTE 12A	2F RES	3.190	52,900		167,100	220,000
WING-JR, MAX B	00005B	000008	000000	256	ROUTE 12A	1F RES	2.350	51,800		71,400	123,200
WOODARD, MARK B.	000001	000001	000000	1200	ROUTE 12A	1F RES	1.750	45,800		95,500	141,300
WOODARD, MARK B.	000001	000002	00000B		ROUTE 12A	1F RES	2.360	41,800		0	41,800
WRIGHT, CHARLES S	00005I	000017	000000	14	HAYWARD DRIVE	1F RES	1.440	62,400		164,600	227,000
WRIGHT, DAVID	00005I	000018	000000		HAYWARD DRIVE	1F RES	1.260	62,100		0	62,100
WRIGHT, KENNETH III	00005A	000113	000000		RT 12	UNMNGD OTHR	16.040	927	cu	0	927
WRIGHT, KENNETH III	00005A	000113	00000A	668	RT 12	1F RES	3.060	50,200		93,900	144,100
WRIGHT, WINSTON	00005B	000028	000022	93	CAMPGROUND ROAD	1F RES	0.000	0		14,000	14,000
WYMAN, ROBERT E	00005A	000083	000000	60	MINE LEDGE ROAD	1F RES	7.000	56,700		180,400	237,100
YANTISS, RONALD A.	000003	000004	000000	753	ROUTE 12A	1F RES	4.500	69,500		205,000	274,500
YAROSEVICH, MICHAEL B.	00004C	000084	000000	916	OLD WALPOLE ROAD	1F RES	9.090	61,300		138,600	199,900
YAROSEVICH, MICHAEL B.	00004C	000084	00000C		OLD WALPOLE ROAD	1F RES	5.130	54,100		0	54,100
YASHIN, MICHAEL	000002	000018	000000		GILSUM TOWN LINE	UNMNGD PINE	22.000	889	cu	0	889
YLITALO, DEKEK T.	00005A	000091	000C3A	140	FARM RD	1F RES	5.090	55,600		120,400	176,000
YLITALO, TOM	00005B	000028	000014	93	CAMPGROUND ROAD	1F RES	0.000	0		14,400	14,400
YOUNG, PHILLIP	00003I	000042	000000	20	VILLAGE ROAD	1F RES	0.640	67,400		125,900	193,300

Parcels: 549

10,132.684 27,476,552 59,070,300 86,546,852