

Town of Surry

Annual Report



Town Officers & Inventory of Ratable Property

Of

SURRY, NEW HAMPSHIRE

For the year ending December 31, 2019
& School District Officers
For the Year Ending June 30, 2019

TABLE OF CONTENTS

Message from the Selectmen	2
Important Information	3
List of Town Officers	4
Copy of Current Town Warrant	7
Proposed Budget	10
Source of Revenue	12
Comparative Statement	13
Summary of Inventories	14
Schedule of Town Property	15
Tax Collector's Report	16
Statement of Town Clerk's Report	18
Vital Statistics	19
Treasurer's Report	20
Balance Sheet	22
Detailed Statement of Payments	23
Annual Report of Surry School Board	29
School District Budget and Warrant	31
Trustees of Trust Funds Report	33
Cemetery Trustees Report	37
Library Reports	38
Report of Planning Board	41
Report of Surry Conservation Commission	43
Police Call Log	44
Recreation Department Report	45
Ashuelot River Advisory Committee	46
Report of Town Auditor	47
Minutes of 2018 Meeting	80
Owner Index	88

Message from The Selectmen

After two years of maintaining the tax rate at \$22.23 per thousand, last year's increase to \$28.92 was an understandable shock, something we are not used to in Surry. The tax rate is comprised of several components and various organizations.

One of the contributors to the tax rate is municipal operations, which is the money needed to run the town. This includes the Highway Department, Fire Department, Reed Free Library, Town Clerk business, cemeteries, and Town Hall business that account for \$2.96 of the \$28.92/thousand rate. Surry taxes are also collected to support Cheshire County. Taxes are collected to support the Court House, Jail, Sheriff's department, and Maplewood Nursing Home. All towns in Cheshire County contribute to this based on their population. Surry paid \$3.95/thousand, which was a decrease from 2018.

Surry also collects taxes for the State of New Hampshire, which is applied to state education. The State of New Hampshire supports Surry in the form of a highway block grant and with a portion of the money collected from the rooms and meals tax.

The most significant part of the tax rate is the School Board budget at \$19.93/thousand. For Surry, this rate is directly related to the number of children tuitioned into the Keene School District. As more families move into Surry, more children are tuitioned to Keene. The School Board must take a physical census annually to keep track of all the kids moving in and out of the Surry. Last year there was a significant increase in the number of students, and this contributed to the tax increase. We would encourage you to attend a monthly school board meeting to learn more and get the specific numbers.

We continue to benefit from the Surry Village Charter School (SVCS). They not only provide outstanding educational opportunities; they also ease the burden of the property tax. Children that attend SVCS, homeschooled children, and those who attend other private schools do not affect Surry property taxes.

Once all this information is collected in the Selectmen's office from all these entities, the numbers are sent to the State for review, and a suggested tax rate is returned. At the end of the year, if money from town departments that was allocated and raised by your property tax is not spent, it is put into an unallocated fund. The money remains in that account and can either be used for emergency spending, or the Selectmen can use a portion of it to reduce the tax rate the following year. This is typically used to keep the tax rate consistent. Last year, it was voted on at the Town Meeting to take \$200,000.00 out of this account to start a new fund for the fire station expansion. Although this vote gave the fire department a great head start on raising money for the expansion, it also meant that this money was not available to use to reduce the tax rate. This year, the Selectmen spent all that was advised to expend from the unallocated fund, plus \$5000.00 more, in an effort to reduce the tax rate.

Once the new rate is figured and locked in, a tax warrant is created, and the Tax Collector sends out the tax bills. This part of the process happens fast. From the time the rate was set until the tax bill was received in the mail was approximately five days.

A lot of good things happened around town this past year! The paving of Pond Road was completed. The Town Garage was heated and insulated. The carriage shed by the Town Hall was repaired and painted. New culverts were placed at the end of Farm Road. We received the new dump truck. A new shed to hold the sander at the Town Garage was built. And finally, the town put on a fantastic 250th celebration. It was a very productive year for the town, and this year should be just as productive. Plans for this year include paving Joslin Road, putting a well and a refueling pad at the Town Garage, and paving the first 15-20 feet of Farm Road, just to name a few. The Selectmen want to thank all of you for your continued support.

Jay Croteau

Jamison Hines

Eric Eichner

IMPORTANT TOWN INFORMATION

SELECTMEN MEETING – Town Hall – 352-3075

Meet every Monday – 7:00pm (except some holidays)
Closed 5th Monday of Month

TOWN CLERK – Town Hall – 352-3075

Darlene Clark, 313-8413
Mondays 3pm-6pm
Thursdays 5pm-7pm
Closed State and Federal Holidays

TAX COLLECTOR – Town Hall – 352-3075

Carolyn Berglund – 352-7398
First and Third Thursdays 5:30pm to 7pm

FIRE DEPARTMENT – TO REPORT FIRE -- 9-1-1

All Business – 357-4123

POLICE -- 9-1-1

PLANNING BOARD MEETING – Town Hall

Meet Fourth Wednesday of each month

ZONING BOARD OF ADJUSTMENT MEETING – Town Hall

As needed by appointment

BUILDING INSPECTOR

Steve Goldsmith – 252-7903

CHECKLIST/VOTING QUESTIONS

Kim Fisher – 357-5210

LIBRARY

Carolyn Locke, Librarian 352-1761
Monday and Thursday 2:00pm to 7:00pm

CONSERVATION COMMITTEE – Town Hall

1st Monday of each month

LIST OF TOWN OFFICERS

APPOINTED*

STATE APPOINTED**

<u>OFFICE & TERM</u>	<u>NAME</u>	<u>TERM EXPIRES</u>
Moderator (2 years)	Nancy Callender	2020
Board of Selectmen (3 years)	John (Jay) Croteau	2020
	Eric Eichner	2021
	Jamison Hines	2022
Town Clerk (3 years)	Darlene Clark	2020
Deputy Town Clerk *	Marie St. Onge	2020
Tax Collector (3 years)	Carolyn Berglund	2020
Deputy Tax Collector*	Sharon Sweeney	2020
Treasurer (3 years)	John Berglund	2020
Deputy Treasurer*	Bruce Smith	2020
Supervisor of Checklist (6 years)	Kimberly Fisher	2020
	Karyn Hagen	2022
	* Denise Dragon	2024
Fire Engineer (3years)	Joshua Brooks	2020
	Tim Bienvenu	2021
	Jeff Morel	2022
Budget Committee (3 years)	* Bruce Smith	2020
	David Lane	2021
	Michael Powers	2022
Surveyor of Timber*	John Davis	

Town Planning Board (3 years)	Eva Morel	2020
	Laura Barrett	2021
	Nathan Gray	2022
	Vacant	2023
Trustee of Trust Funds (3 years)	Susan Farrell	2020
	Jennifer Shepardson	2021
	Sharon Sweeney	2022
Recreation Department (3 years)	Melissa Crotto-Young	2020
	Kim Fisher	2021
	Vacant	2022
Board of Adjustments*	John Berglund	2020
	Robert Bergevin	2021
	Becky Russo	2022
	Ken Maynard	2023
Town Auditor (1 year)	Wallace Reney	2020
Town Representative to Library Trustees (3 year term)	Karyn Hagen	2022
Library Trustees*	Karyn Hagen	
	Prudence Cuper	
	Becky Huntley	
	Gareth Williams	
	Lynn Zimmerman	
	James Hines	
	Marie Keller	
	Kelly Reeves	
Librarian*	Carolyn Locke	
Building Inspector* (1 year)	Vacant	2020
Sexton*	Durwin Clark	

Overseer of Public Relief

Board of Selectmen

Conservation Committee*

John Davis	2020
Robert Hammond	2020
Carol Lothrop	2020
Kenneth Maynard	2020

Health Officer**

Alex Prescott

Deputy Health Officer*

Gerald Clark

Forest Fire Warden**
(3 years)

John Berglund

Emergency Management Director*

Fred Breton

Deputy Emergency Management Director*

Jeff Morel

Cemetery Trustee

Robert Bergevin	2020
Leon Watkins	2021
Frank Lucius	2022

ALL ELECTED PERSONS MUST BE SWORN IN WITHIN SIX DAYS OF NOTIFICATION OF ELECTION, 30 DAYS IN CASE OF ABSCENCE OR THE POSITION WILL BE CONSIDERED VACANT.



**STATE OF NEW HAMPSHIRE – TOWN OF SURRY
COUNTY OF CHESHIRE
TOWN WARRANT – 2020**

To the inhabitants of the Town of Surry, in the County of Cheshire, in said State,
qualified to vote in Town affairs.

You are hereby notified to meet at the Town Hall in Surry on Tuesday, the 10th of March, 2020 from 2:00 p.m. to 7:00 p.m. to cast written ballots to act upon the following articles:

1. To choose all necessary Town officers as listed on the official ballot.
2. Are you in favor of the following change to the Road Ordinance:
Add Farm Road, Cider Mill Road, and Mason Drive to the schedule of Street Classifications and Types and add the phrase "& State" to Old Walpole Road under Type,
Replace the phrase "Road Agent" with "Selectmen" throughout the ordinance, Add the phrase "and Ditches" to the heading of Article VI,
Change the phrase "catch basins" to "catch basins and or culverts" in Article VI b,
Change the phrase "corrugated aluminum pipe" to "corrugated plastic or aluminum pipe" in Article VI e,
Change the phrase "State of New Hampshire Highway Specifications" to "State of New Hampshire Department of Transportation Specifications" throughout the ordinance,
Change the phrase "these regulations" to "this ordinance" in Article XVII.

The purpose of these changes is to bring the Surry NH Road Standards Ordinance into compliance with current practice.

In addition, you are hereby notified to meet at the Town Hall in Surry on Thursday, the 12th of March, 2020 for the business meeting at 7:30 p.m. to act on the following articles:

3. To hear the reports of the Town Officers and Committees.
4. To see if the Town will vote to raise and appropriate the sum of \$489,148 for general municipal operations. This total does not include appropriations proposed in other warrant articles addressed individually. The Selectmen and the Budget Committee recommend this appropriation. (Majority vote required).
5. To see if the Town will vote to raise and appropriate the sum of \$20,000 to place into the existing Highway Equipment Capital Reserve Fund for the future purchase of highway equipment. The Selectmen and the Budget Committee recommend this appropriation. (Majority vote required).
6. To see if the town will vote to discontinue the 250th Anniversary Expendable Trust Fund created in 2014 to pay for the celebration held in 2019. Said funds, \$6.00 with accumulated interest to date of withdrawal, are to be transferred to the municipality's general fund. The Selectmen and the Budget Committee recommend this article. (Majority vote required).
7. To see if the Town will vote to raise and appropriate the sum of \$40,000 to place into the existing Fire Truck Capital Reserve Fund for the purchase of a future fire truck. The Selectmen and the Budget Committee recommend this appropriation. (Majority vote required).
8. To see if the Town will vote to raise and appropriate the sum of \$21,000 for the purchase of fire equipment, with \$14,000 from the existing Fire Equipment Capital Reserve Fund and \$7,000 from taxation. The Selectmen and the Budget Committee recommend this appropriation. (Majority vote required).
9. To see if the Town will vote to raise and appropriate the sum of \$5,000 to place into the existing Property Revaluation Capital Reserve Fund to pay for a future town wide property revaluation. The Selectmen and the Budget Committee recommend this appropriation. (Majority vote required).

PROPOSED BUDGET FOR THE YEAR 2020 TOWN OF SURRY, NH

APPROPRIATION		2019	2019	2020	2020	2020	2020
		Actual	Actual	Select	Select	Budget	Not
	Acct #	Approp	Expend	Rec	Not Rec	Com Reco	Rec
GENERAL GOVERNMENT							
Executive	4130	15,000	15,040	16,000		16,000	
Election, Reg. Vital St	4140	16,000	17,496	21,000		21,000	
State M V Fees	4140.12	70,000	68,785	70,000		70,000	
Treasurer	4150.1	6,000	5,863	6,000		6,000	
Tax Collector	4150.2	12,922	11,347	12,000		12,000	
Revaluation of Property	4152	10,000	10,493	10,000		10,000	
Legal Expense	4153	7,500	1,677	7,500		7,500	
Personnel Admin	4155	8,000	7,679	8,000		8,000	
Planning & Zoning	4191	1,500	998	1,500		1,500	
Gen Government Bldgs	4194	12,000	10,626	12,000		12,000	
Cemeteries	4195	15,000	11,666	5,000		5,000	
Insurance	4196	11,000	9,517	10,700		10,700	
PUBLIC SAFETY							
Police	4210	100	0	10		10	
Ambulance	4215	27,687	27,687	26,912		26,912	
Fire	4220	27,000	26,570	51,000		51,000	
Building Inspection	4240	300	640	600		600	
Emergency Management	4290	100	0	10		10	
Other (Incl Communications)	4299	12,042	12,042	12,403		12,403	
HIGHWAYS & STREETS							
Highways & Streets	4312	185,000	179,562	185,000		185,000	
Street Lighting	4316	5,000	4,799	5,000		5,000	
SANITATION							
Solid Waste Disposal	4324	977	799	1,003		1,003	
HEALTH /WELFARE							
Pest Control	4414	100	10	100		100	
Health Agency & Hosp	4415	3,000	3,000	3,000		3,000	
Direct Assistance	4442	5,000	9,641	5,000		5,000	
CULTURE & RECREATION							
Parks & Recreation	4520	14,000	14,442	500		500	
Library	4550	14,200	11,972	14,200		14,200	
Patriotic Purposes	4583	450	563	600		600	
CONSERVATION							
Other - Conservation	4619	100	0	100		100	
DEBT SERVICE							
Int On Tax Antic Notes	4723	100	0	10		10	

CAPITAL OUTLAY						
Mach, Veh & Equip	4902	0	0	0	0	
Buildings	4903	100	8,000	0	0	
Road Improvements	4909	298,500	99,114	25,000	25,000	
OPERATING TRANSFERS OUT						
To Capital Reserve Funds	4915	272,000	272,000	65,000	65,000	
To Trusts	4916	0	0	0	0	
TOTAL APPROPRIATION		1,050,678	842,028	575,148	0	575,148
Budget Comm % Change Recommended/Prev Appropriation				-45.26		-45.26

PROPOSED BUDGET FOR THE YEAR 2020 TOWN OF SURRY, NH

SOURCES OF REVENUE	Acct. #	2019 Estimated	2019 Actual	2020 Sel Estimate	2020 Budget Com Est
TAXES					
Land Use Change Taxes	3120	1,000	0	5,000	5,000
Timber Taxes	3185	2,000	1,256	2,000	2,000
Excavation Tax (\$.02 cents/cu yd)	3187	20	0	20	20
Interest & Penalties on Delinquent Taxes	3190	12,000	8,864	12,000	12,000
LICENSES, PERMITS & FEES					
Motor Vehicle Permit Fees	3220	200,000	195,974	200,000	200,000
State Motor Vehicle Fees	3220.2	70,000	68,786	70,000	70,000
Building Permits	3230	500	2,205	2,000	2,000
Other Licenses, Permits & Fees	3290	2,000	1,594	2,000	2,000
INTERGOVERNMENTAL REVENUES-FEDERAL					
Other Fed Grants & Reimbursements	3319	148,875	0	0	0
INTERGOVERNMENTAL REVENUES-STATE					
Shared Revenue	3351	0	8,055	8,055	8,055
Meals & Rooms Tax	3352	38,000	38,246	38,000	38,000
Highway Block Grant	3353	27,479	27,942	27,000	27,000
Flood Control Reimbursement	3357	58,000	56,456	56,000	56,000
Other	3359	500	287	300	300
CHARGES FOR SERVICES					
Income from Departments	3401	100	408	0	0
Other Charges	3409	0	0	0	0
MISCELLANEOUS REVENUES					
Sale of Town Property	3501	200	358	200	200
Interest on Investments	3502	2,000	3,912	2,000	2,000
Other	3509	500	2,047	500	500
INTERFUND OPERATING TRANSFERS IN					
From Capital Reserve Funds	3915	49,625	100,244	14,000	14,000
From Trust Funds	3916	8,399	18,220	400	400
TOTAL REVENUES & CREDITS		621,198	534,854	439,475	439,475
BUDGET SUMMARY		2019		2020	2020
Appropriations		1,050,678		575,148	575,148
Revenues & Credits		621,198		439,475	439,475
Amount from Unreserved Fund Balance			0		
Amount To Be Raised by Property Taxes		429,480	197,993	135,673	135,673
Change Percentage -Year to Year Estimated				-217	-217

COMPARATIVE 2019

	ACTUAL	BUDGET	BALANCE/OVER
EXPENSES			
4130 EXECUTIVE	15,040.06	15,000.00	40.06
4140 ELECTION, REG, VITAL	17,495.51	16,000.00	1,495.51
4140.12 MOTOR VEHICLE REG	68,784.92	70,000.00	(1,215.08)
4150 FINANCIAL ADM			
4150.1 TREASURER	5,863.40	6,000.00	(136.60)
4150.2 TAX COLLECTOR	11,346.96	12,922.00	(1,575.04)
4152 REVAL	10,492.50	10,000.00	492.50
4153 LEGAL EXPENSE	1,676.50	7,500.00	(5,823.50)
4155 PERSONNEL ADM	7,679.04	8,000.00	(320.96)
4191 PLANNING & ZONING	998.00	1,500.00	(502.00)
4194 GEN GOVT BLDGS	10,626.42	12,000.00	(1,373.58)
4195 CEMETERIES	11,666.33	15,000.00	(3,333.67)
4196 INSURANCE	9,516.72	11,000.00	(1,483.28)
4210 POLICE	-	100.00	(100.00)
4215 AMBULANCE	27,686.64	27,687.00	(0.36)
4220 FIRE DEPT	26,570.48	27,000.00	(429.52)
4240 BLDG INSP	640.00	300.00	340.00
4290 EMER MGT	-	100.00	(100.00)
4299 (OTHER) COMMUNICATION	12,042.00	12,042.00	-
4312 HIGHWAY	179,562.16	185,000.00	(5,437.84)
4316 STREET LIGHTING	4,798.74	5,000.00	(201.26)
4324 SOLID WASTE	798.66	977.00	(178.34)
4414 PEST CONTROL	10.00	100.00	(90.00)
4415 HEALTH AGENCY & HOSP	3,000.00	3,000.00	-
4442 DIRECT ASSISTANCE	9,641.34	5,000.00	4,641.34
4520 PARKS AND REC	14,441.90	14,000.00	441.19
4550 LIBRARY	11,971.82	14,200.00	(2,228.18)
4583 PATRIOTIC PURPOSES	562.50	450.00	112.50
4619 CONSERVATION	-	100.00	(100.00)
4723 ONT ON TAX ANTIC NOTES	-	100.00	(100.00)
4903 BUILDINGS	8,000.00	100.00	7,900.00
4909 ROAD IMPROVEMENTS	99,114.38	298,500.00	(199,385.62)
4915 TO CAPITOL RESERVE	272,000.00	272,000.00	-
	842,026.98	1,050,678.00	(208,651.02)

Summary of Inventories

Value of Land Only	
Current Use	419,985
Residential	23,199,200
Commercial/Industrial	750,900
Total Taxable Land	24,370,085
Value of Buildings	
Residential	53,215,700
Manufactured Housing	656,200
Commercial/Industrial	1,513,700
Total Taxable Buildings	55,385,600
Public Utilities - Electric	2,847,900
VALUATIONS BEFORE EXEMPTIONS	82,603,585
Elderly Exemptions - 1	5,000
Solar Energy Exemptions - 1	21,674
Total Dollar Amount of Exemptions	26,674
NET VALUATION ON WHICH TAX	
RATE IS COMPUTED	82,576,911
Less Utilities	-2,847,900
NET VALUATION WITHOUT UTILITIES	
ON WHICH TAX RATE IS COMPUTED	79,729,011
TAX CREDITS	
Other War Service Credits - 42	16,800
Disabled Vets - 2	4,000
Total Amount	20,800
Number of Property Owners Who Were	
Granted Current Use:	84
Total Number of Parcels in Current Use:	139

	Assessed
	Acres Valuation
FARMLAND	302 94,914
FOREST LAND	3,982 242,319
FOREST LAND W/DOC STEWARDSHIP	2,206 77,598
UNPRODUCTIVE LAND	125 2,416
WETLAND	130 2,738
TOTAL	6,745 419,985

Receiving 20% Recreation Adjustment	3,696
--	--------------

Schedule of Town Property

DESCRIPTION	MAP/LOT	LOT SIZE	ASSESS VAL
Town Hall, Land (Village Cemetery) & Buildings	3I - 1	3.5 ac	245,800
Furniture & Equipment			198,793
Library, Land & Buildings	3I - 45	.2 ac	167,600
Furniture & Equipment			330,227
Fire Department, Land & Buildings	4B - 41 - A	1.75 ac	194,200
Equipment			867,561
Highway Department, Land & Buildings	5B - 35 - A	2.18 ac	111,600
Equipment			220,000
Materials & Supplies			40,000
OTHER TOWN PROPERTY			
Surry Mtn lot (Conservation Comm)	3 - 7 - A	52 ac	48,600
Village Rd lot (Conservation Comm)	3I - 33	.3 ac	14,700
Graf Town Forest (Conservation Comm)	5B - 74	106 ac	111,200
Wright Grove - gift	3I - 27	2 ac	131,600
Route 12A - 2013 tax deed	3I - 19	.6 ac	4,100
Farm Road - 2017 tax deed	4C-82-A3	24.6 ac	64,100
Farm Rd (Southwest) Cemetery	5A-CEM-1	.25 ac	41,800
Pond Rd Cemetery	5B-CEM -1	0.08 ac	39,400
E Surry Rd (South) Cemetery	6 - 9	.2 ac	54,100
Total			\$2,885,381

Tax Deed - RSA 80:89 VII town entitled to all proceeds after 3 yrs., RSA 80:78 clear title after 10 yrs.

Tax Collector's Report Year Ending December 2019

Debits

Uncollected Taxes at the Beginning of the Year	<u>2019</u>	<u>2018</u>
Property Taxes		62,251.81
Land Use Change Taxes		
Timber Yield Taxes		
Prior Year's Credits Balance		
Taxes Committed This Fiscal Year	2,371,438.00	
Land Use Change		
Timber Yield Taxes	1,255.53	
Excavation Tax		
Overpayment Refunds		
Property Taxes	615.28	
Interest- Late tax	922.59	3,451.61
Total Debits	2,374,231.40	65,703.42

Credits

Remitted to Treasurer	<u>2019</u>	<u>2018</u>
Property Taxes	2,250,528.08	41,563.49
Land Use Taxes		
Timber Yield Taxes	1,255.53	
Interest [Includes Lien conversion]	922.59	2,733.61
Penalties	718.00	
Excavation Tax		
Converted to Liens [Principal only]		20,086.32
Abatements Made		
Property Taxes	168.17	546.00
Land Use Change Taxes		
Timber Yield Taxes		
Excavation Tax	56.00	
Current Levy Deeded		
Uncollected Taxes End of Year		
Property Taxes	121,357.03	
Land Use Change Taxes		
Timber Yield Taxes		
Property Tax Credit Balance		
Total Credits	2,374,231.40	65,703.42

Debits

	<u>2018</u>	<u>2017</u>	<u>2016 +</u>
Unredeemed Liens Beginning of FY		13,235.26	23,684.60
Liens Executed During FY	21,972.89		
Interest & Costs Collected	113.48	1,054.21	3,262.55
Total Lien Debits	22,086.37	14,289.47	26,947.15

Credits

Remitted to Treasurer	<u>2018</u>	<u>2017</u>	<u>2016+</u>
Redemptions	4,308.17	5,587.88	7,901.92
Interest & Costs Collected	113.48	1,054.21	3,262.55
Liens Deeded to Municipality	282.99	2,667.75	4,597.59
Abatements of Unredeemed Liens			
Unredeemed Liens End of FY	17,381.73	4,979.63	11,185.09
Total Lien Credits	22,086.37	14,289.47	26,947.15

REPORT OF TOWN CLERK
STATEMENT OF TOWN CLERK'S REPORT
FISCAL YEAR ENDING DECEMBER 31, 2019

DEBITS

Motor Vehicle Permits Issued	\$ 2,612.00
Motor Vehicle Permit Fees	189,091.00
Titles	392.00
Municipal Fees	3,879.00
State Fees	68,785.82
Dog Licenses	863.00
Dog Penalties	68.00
Vital Statistics	205.00
Pistol Permits	110.00
Planning & Zoning	2.75
UCC	345.00

TOTAL DEBITS	\$ 266,353.57
---------------------	----------------------

CREDITS

Motor Vehicle Permits Issued	\$ 2,612.00
Motor Vehicle Permit Fees	189,091.00
Titles	392.00
Municipal Fees	3,879.00
State Fees	68,785.82
Dog Licenses	863.00
Dog Penalties	68.00
Vital Statistics	205.00
Pistol Permits	110.00
Planning & Zoning	2.75
UCC	345.00

TOTAL CREDITS	\$ 266,353.57
----------------------	----------------------

Respectfully submitted,
Darlene Clark
Town Clerk

Vital Statistics

Births

<u>DATE</u>	<u>PLACE</u>	<u>NAME</u>	<u>MOTHER/FATHER</u>
03/20/2019	Keene	Calvin Daniel Gross	Jenna Hastings/Martin Gross
05/14/2019	Surry	Hannah Grace Hansen	Leah Garrapy/Brian Hansen
06/14/2019	Lebanon	Violet Elizabeth Hanson	Jessica Howard/Joshua Hanson
10/08/2019	Keene	Milo Alexander Gray	Sarah/Nathan Gray

MARRIAGES

<u>DATE OF MARRIAGE</u>	<u>PLACE OF MARRIAGE</u>	<u>NAME</u>	<u>RESIDENCE</u>
08/31/2019	Surry	Sindy B Gamez Cortez Timothy K Peloquin	Surry

DEATHS

<u>Date of Death</u>	<u>Name</u>	<u>Place of Death</u>
03/17/2019	Joan Northrop	Keene
04/08/2019	Thomas Casey	Surry
08/02/2019	Steven Wesley	Surry
09/05/2019	Richard Colburn	Surry
10/01/2019	Brian Hansen	Surry
11/17/2019	Patricia Wilber	Lebanon
11/19/2019	Janice Matheson	Westmoreland
12/05/2019	Elaine Willson	Keene
12/07/2019	Patricia Colburn	Swanzey

Town Treasurer's Report for 2019

Income

1080.1	Property Taxes Receivable	2,298,976.94
1110	Liens	17,797.97
1670	Tax Deeded Property	247.58
3185	Timber Taxes	1,255.53
3190	Interest & Penalties	6,977.87
3220	Motor Vehicle Permits	264,759.82
3230	Building Permits	2,204.70
3290	Other Licenses & Fees	1,593.75
3551	Shared Revenue	8,054.96
3352	Rooms & Meals Tax	38,245.93
3353	Highway Block Grant	27,941.56
3357	Flood Control Reimbursement	56,456.45
3359	Other Revenue from State	287.38
3401	Income from Departments	408.34
3501	Sale of Town Property	358.00
3502	Interest on Investments	3,912.10
3509	Other Miscellaneous Revenue	2,046.62
3915	From Capital Reserve	100,244.00
3916	From Trust Funds	18,219.82

Total Income	\$2,849,989.32
--------------	----------------

Expenses

	Total Repaid Property Taxes	17,500.65
2440	Reserve for Encumbrances (Highway truck)	162,848.00
4130	Executive	15,040.06
4140	Election	17,495.51
4140.12	State MV Fees	68,784.92
4150.1	Treasurer	5,863.40
4150.2	Tax Collector	11,346.96
4152	Reval Total	10,492.50
4153	Legal Total	1,676.50
4155	Personnel Total	7,679.04
4191	P&Z Total	998.00
4194	Gov Bldgs. Total	10,626.42
4195	Cemeteries Total	11,666.33
4196	Insurance Total	9,516.72
4215	Ambulance Total	27,686.64
4220	Fire Dept Total	26,570.48
4240	Building Inspection	640.00
4299	Other Exp Total	12,042.00
4312	Highway Total	179,562.16

Expenses Cont'd

4316	Street Lighting Total	4,798.74
4324	Solid Waste Total	798.66
4414	Pest Control	10.00
4415	Health Agency & Hospital	3,000.00
4442	Direct Assistance	9,641.34
4520	Parks & Rec Total	14,441.90
4550	Library Total	11,971.82
4583	Patriotic Purposes	562.50
4903	Buildings	8,000.00
4909	Road Improvements	99,114.38
4915	Capital Reserve Total	272,000.00
4931	County Total	326,431.00
2075	School Total	1,555,093.00

Total Expenses	\$2,903,899.63
----------------	----------------

Summary

Beginning Balance 01/01/2019	1,126,472.49
Total Income 2019	2,499,989.32
Total Expenses 2019	2,903,899.63
Ending Balance 12/31/2019	1,072,562.18

Conservation Committee

Balance 01/01/2019	133,831.90
Interest Income	330.79
Expenses	
Dues	500.00
Maintenance	2,648.00
Total Expenses	3,148.00
Balance 12/31/2019	130,986.88

TOWN OF SURRY BALANCE SHEET

Dec 31, 2019

ASSETS

Current
Assets

Checking/Savings

1010 · CASH

1010.15 · ACTIVE CHECKING ACCOUNT 1,072,262.18

1010.3 · TOWN CLERK PETTY CASH 300.00

Total 1010 · CASH 1,072,562.18

Total Checking/Savings 1,072,562.18

Other Current Assets

1310 · IN OTHER FUNDS

1310.1 · CONSERVATION FUND 131,014.69

1310.2 · CAP RES / EXP TRUST 612,092.42

Total 1310 · IN OTHER FUNDS 743,107.11

Total Other Current Assets 743,107.11

Total Current Assets 1,815,669.29

Other Assets

1080 · Taxes Receivable

1080.1 · Property Taxes Receivable 121,357.03

Total 1080 · Taxes Receivable 121,357.03

1080.6 · Allowance for Uncoll Tax

2019 · 2019 -14,841.83

Total 1080.6 · Allowance for Uncoll Tax -14,841.83

1110 · Tax Liens Receivable

2014 4,048.54

2015 4,207.46

2016 2,929.09

2017 4,979.63

2018 17,381.73

Total 1110 · Tax Liens Receivable 33,546.45

1670 · TAX DEEDED PROPERTY 7,523.54

Total Other Assets 147,585.19

TOTAL

ASSETS

1,963,254.48

LIABILITIES

Liabilities

Current Liabilities

Other Current Liabilities

2075 · Due to School District 911,123.00

2080 · DUE TO OTHER FUNDS

2080.1 · CONSERVATION 131,014.69

2080.2 · CAP RES / EXP TRUST 612,092.42

Total 2080 · DUE TO OTHER FUNDS 743,107.11

2530.0 · Undesignated Fund Balance 309,024.37

Total Other Current Liabilities 1,963,254.48

Total Current Liabilities 1,963,254.48

Total

Liabilities

1,963,254.48

Detail Statement 2019

4130 EXECUTIVE		TOTAL
CHARLES WORKS	256.88	
CHESHIRE COUNTY REG OF DEEDS	97.15	
ERIC EICHNER	1,500.00	
INTUIT	903.59	
JAMISON HINES	1,500.00	
JAY CROTEAU	1,500.00	
JILL LANE	7,137.50	
JILL LANE	76.97	
KEENE SENTINEL	53.99	
NH MUNICIPAL ASSOC	1,071.00	
SILVER DIRECT	852.00	
STAPLES	90.98	15,040.06
 4140 ELECTION ,REG , VITAL STATIS		
CAROLYN BERGLUND	75.00	
DARLENE CLARK	6,951.75	
DAVID CALLENDER	90.00	
DEPT OF AGRICULTURE	417.50	
IDS	153.87	
KAREN EDWARDS	90.00	
KARYN HAGEN	155.00	
KEENE SENTINEL	140.00	
KIM FISHER	139.45	
MARIE ST ONGE	5,225.47	
MME	1,091.92	
NANCY CALLENDER	150.00	
NH CITY AND TOWN CLERKS	20.00	
PRICE DIGESTS	916.85	
STAPLES	168.94	
STATE OF NH	125.00	
TIME WARNER	1,199.76	
TRUE NORTH NET	385.00	17,495.51
 4140.12 STATE MV FEES	68,784.92	68,784.92
 4150 FINANCIAL ADM		
AVITAR	1,539.66	
BANK OF AMERICA	75.00	

BRUCE SMITH	1,500.00	
CAROLYN BERGLUND	7,140.00	
HARLAND CLARKE	46.00	
JILL LANE	18.70	
JOHN BERGLUND	4,013.70	
NH ASSOC OF		
ASSESSORS ASSOC	20.00	
NH TAX COLLECTORS ASSOS	240.00	
NORTH CONWAY GRAND HOTEL	273.00	
SHARON SWEENEY	1,500.00	
STAPLES	130.45	
USPS	713.85	17,210.36
4152 REVALUATION		
AVITAR	10,492.50	10,492.50
4153 LEGAL EXPENSE		
BRADLEY LAW FIRM	1,676.50	1,676.50
4155 PERSONNEL ADM		
US GOVT	7,679.04	7,679.04
4191 PLANNING AND ZONING		
SOUTHWEST REGIONAL PLANNING	998.00	998.00
4194 GEN GOVT BLDG		
BOB'S FUEL	3,030.12	
BROOKS CONSTRUCTION	1,080.00	
CHARLES WORKS	20.00	
CONSOLIDATED	1,639.58	
EVERSOURCE	2,019.29	
GUYETTE FIRE PROTECTION	126.00	
HAMBLET ELECTRICAL	175.08	
JILL LANE	72.78	
KARIE PEARSON	90.00	
MELISSA CASTOR	80.00	
PECOR	225.00	
PEG LACAILLE	90.00	
STAPLES	99.95	
SWNH	250.00	
TIME WARNER	776.88	
VERIZON	851.74	10,626.42
4195 CEMETERY		

DURWIN CLARK	1,544.50	
ELIZABETH CLARK	840.00	
JACKS HARDWARE	49.98	
KEENE MONUMENT	8,000.00	
TUCKERS	1,231.85	11,666.33
4196 INSURANCE		
PRIMEX	9,516.72	9,516.72
4210 POLICE		
TOTAL	0.00	0.00
4215 AMBULANCE		
CITY OF KEENE	27,686.64	27,686.64
4220 FIRE		
BEEZE TEES	1,584.00	
BOB'S FUEL	2,526.30	
BOUNDTREE MEDICAL	385.51	
BROOKS CONSTRUCTION	1,240.00	
CONSOLIDATED	504.69	
ELM CITY AUTO	238.40	
ESO	400.00	
EVERSOURCE	2,603.54	
FIREMATIC SUPPLY	8,957.00	
GUYETTE FIRE PROTECTION	92.00	
HAMSHAW LUMBER	182.36	
JEFF MOREL	440.00	
JOHN BERGLUND	19.98	
JOSH BROOKS	459.22	
KEN MAYNARD	32.88	
NH DEPT OF SAFETY	35.00	
PETES TIRE BARN	772.28	
PORTERS DIESEL	30.34	
R&R COMMUNICATION	1,552.00	
SANEL AUTO PARTS	191.73	
SCOTT COLLIER	41.88	
SPOTTED DOG	300.00	
STEVES EQUIPMENT	160.00	
SWNH	238.34	
TATTERSAL ELECTRIC	922.64	
TIME WARNER	733.81	
W.D. PERKINS	1,800.50	
WEX	126.08	26,570.48

4240 BLDG INSPECTION

STEVE GOLDSMITH	640.00	640.00
-----------------	--------	--------

4290 EMER MGT

	0.00	0.00
--	------	------

4299 OTHER(COMMUNICATION)

SWNH/MUTUAL AID	12,042.00	12,042.00
-----------------	-----------	-----------

4312 HIGHWAY

AIRGAS EAST	126.96
BB CHAIN	1,301.50
BARNEY SHERWIN	300.00
BOB'S FUEL	6,811.01
BRETWOOD GOLF COURSE	2,880.00
BROOK'S CONSTRUCTION	12,749.00
CARROLL CONCRETE	240.00
CHEEVER TIRE	1,094.59
CIARDELLI FUEL	5,407.49
COLD RIVER	14,337.26
CONSOLIDATED	517.22
DURWIN CLARK	53,780.96
DURWIN CLARK	434.20
EVERSOURCE	1,699.88
FAIRFIELD	1,192.04
FASTENAL	11.02
GUY LOUNDER	14,000.00
GUYETTE FIRE PROTECTION	59.00
JACK'S TRUE VALUE	217.95
JOHN DAVIS	5,975.25
JORDAN EQUIPMENT	2,608.52
LAVALLEY SUPPLY	2,323.80
MDS	684.00
MITCHELL	1,917.00
MME	6,900.00
MORTON SALT	27,096.00
NH PUBLIC WORKS	25.00
OLD CASTLE	20.00
OWENS LEASING	4,140.00
PHIL DAVIS	5,550.00
SANEL AUTO PARTS	555.19
STATE OF NEW HAMPSHIRE	100.00
STEVE'S EQUIPMENT	1,974.41
SWNH	231.91
TENNEY ELECTRIC	720.00
THE FASTENER MILL	360.00

TUCKER'S EQUIPMENT	53.40	
WE BROWN	1,167.60	179,562.16
4316 STREET LIGHTING		
EVERSOURCE	4,639.34	
LIBERTY UTILITIES	159.40	4,798.74
4321 SOLID WASTE		
CITY OF KEENE	798.66	798.66
4414 PEST CONTROL		
MONADNOCK HUMANE SOCIETY	10.00	10.00
4415 HEALTH AGENCY		
HOME HEALTH CARE	705.00	
MONADNOCK FAMILY SERVICES	915.00	
SOUTHWESTERN COMMUNITY SERVICES	794.00	
THE COMMUNITY KITCHEN	586.00	3,000.00
4442 DIRECT ASSISTANCE		
BANFORD	3,000.00	
JAY CROTEAU	6,641.34	9,641.34
4520 PARKS AND RECREATION		
A&A BALLOON RIDE	5,160.00	
BETHEL	75.00	
CREATIVE PARTY	270.00	
ELEGANT SETTINGS	881.25	
GEM GRAPHICS	178.00	
HILL STREET SECURITY	250.00	
JAIME RUSSELL	75.00	
KEENE SENTINEL	55.00	
KIM FISHER	1,913.93	
MARGERET HARTZ	450.00	
MELISSA YOUNG	123.16	
MICAH FISHER	1,465.72	
PARTY VISIONS	1,300.00	
PEG HARTZ	24.84	
PJD SEPTIC	300.00	
SURRY FIRE DEPT	1,220.00	
TOM FOOLERY BAND	700.00	14,441.90

4550 LIBRARY

CAROLYN LOCKE	7,121.75	
CONSOLIDATED	443.99	
EVERSOURCE	792.80	
GUYETTE FIRE PROTECTION	60.50	
JILL LANE	39.85	
RYMES	3,214.76	
TOADSTOOL BOOKSHOP	298.17	11,971.82

4583 PATRIOTIC PURPOSES

BOB BERGEVIN	125.00	
GILSUM GARDENS	437.50	562.50

4619 CONSERVATION	0.00	0.00
--------------------------	------	------

4903 BUILDINGS

JODY LEACH	8,000.00	8,000.00
------------	----------	----------

4909 ROAD IMPROVEMENTS

CAPITOL ROCK	7,500.00	
MITCHELL	89,964.38	
RIGHT ANGLE ENGINEERINGING	1,650.00	99,114.38

4915 TO CAPITOL RESERVE FUNDS

TRUSTEE OF TRUST FUNDS	272,000.00	272,000.00
------------------------	------------	------------

4916 TO TRUST FUNDS

TRUSTEE OF TRUST FUNDS	0.00	0
------------------------	------	---

4931 TO COUNTY	326,431.00	326,431.00
-----------------------	------------	------------

4933 TO SCHOOL DISTRICT	1,555,093.00	1,555,093.00
--------------------------------	--------------	--------------

PROPERTY TAX PAYMENTS RETURNED	17,500.65	17,500.65
RESERVE FOR INCUMBRANCE	<u>162,848.00</u>	<u>162,848.00</u>

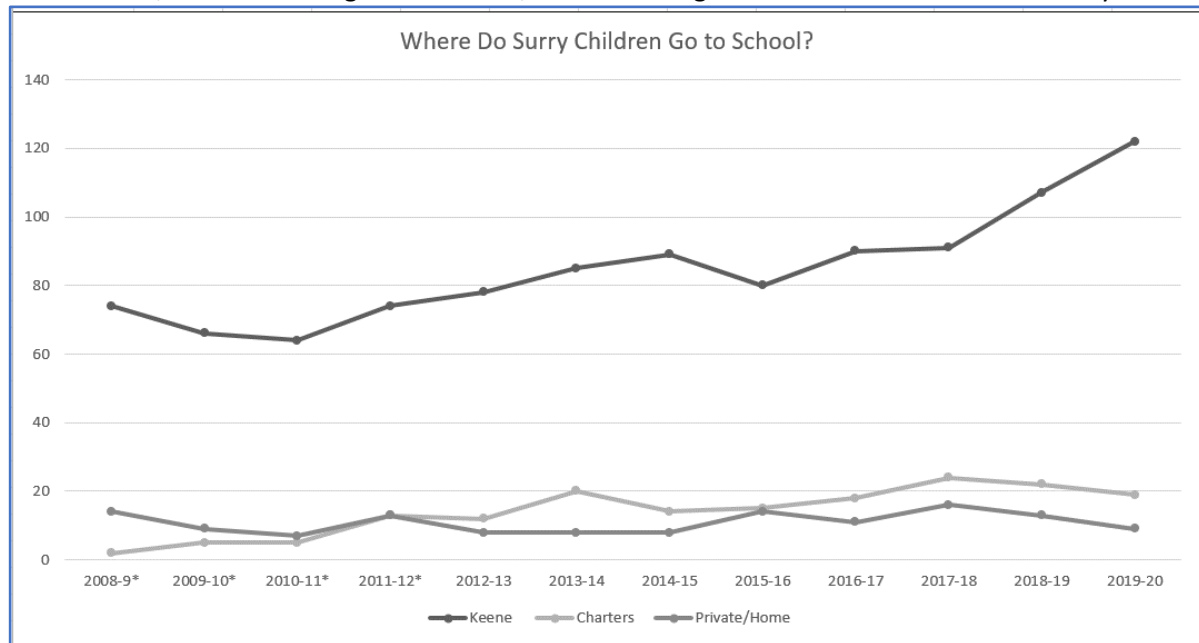
TOTAL	2,903,899.63	2,903,899.63
--------------	--------------	--------------

March 202 Annual Report of the Surry School District Officers

The Annual Surry School District, SAU 91, Business Meeting will be on Thursday, March 12, 2019, 7:00 PM at the Surry Town Hall. Copies of the Warrant Articles and the Budget will be posted and also available on the Surry website.

This year is the twelfth year for the Surry children to be enrolled in the Keene Public Schools. Surry students are continuing to do well there. Currently, there are 122 Surry students attending schools in Keene. Five Surry students are tuitioned privately, 4 are home schooled, and 19 attend one of the three charter schools. Families planning changes wherein their children will attend school are encouraged to contact the School Board ahead of time to help facilitate a smooth transition. Look for the School Board page on <https://surry.nh.gov>.

Again this year, more families with preschool and school age children are moving to, or building in, Surry. Generally, there have been 15-35 students moving in or out of Keene enrollments each year. We see this trend accelerating with more houses for sale, several building lots available, and increasing numbers of rental homes in Surry.



The Surry School Board's primary role is to serve the educational needs of Surry children. If you have a question or concern about your child's education, development, or services, we welcome you to meet with us on the third Monday of the month at 7:00 PM at the Surry School building. The School Board's equally important role is to be a careful steward of taxpayer funds. We keep an accurate child census to create a realistic, bare bones budget. We joined the Keene AREA agreement which saves us about \$25,000 a year in exchange for a 20-year contract. Our annual audit by Vachone Clukay (CPA) Company found the District's accounts to be in order for the year ended June 30, 2019.

According to the building inspection done by Patrick Richardson a few years ago, the building is in good shape. The building passed its annual fire, and health and safety inspections. Recently, we repaired the furnace. Due to safety concerns, signs have been placed on the school driveway to remind drivers to proceed with caution. The school driveway is a personal right of way, and not a town road. Please use Crain Road to access the village.

Surry residents, the Board sincerely appreciates the support you have shown us.

Nancy Callender, Moderator
Tim Peloquin, Chair
Caroll Lothrop, Vice Chair

Becky Russo, Treasurer
Helen Smith, Clerk

Frank Buffum, Member
John Davis, Member

**SURRY SCHOOL DISTRICT, SAU 91
STATE OF NEW HAMPSHIRE**

2020-2021 Warrant and Budget

To the inhabitants of the Town of Surry in the County of Cheshire in the State of New Hampshire qualified to vote in school district affairs:

You are hereby notified and warned that the Annual School District Election, to elect two School Board members for a three year term each, will be held at the Surry Town Hall on March 10, 2020, from 2:00 PM until 7:00 PM.

You are also hereby notified and warned that the Annual School District Business Meeting will be held on Thursday, March 12, 2020 at 7:00 PM at the Surry Town Hall, to act on the following warrant articles:

Article 1. Report of District Officers.

To hear the reports of the District Officers.

Article 2. Main Operating Budget.

To see if the District will vote to raise and appropriate the sum of \$2,612,073 for the support of schools, for the payment of salaries for the School District Officials and Agents, and for the payment of the Statutory Obligations of the District for the 2020-2021 Fiscal Year.

The School Board and the Budget Committee recommend this appropriation.

This Article does not include appropriations contained in special or individual articles addressed separately. (Majority vote required)

Article 3. Terms.

To transact any other business which may legally come before the meeting.

SCHOOL DISTRICT OF SURRY, SCHOOL BOARD

Surry School District, SAU 91, Proposed 2020-21 Budget

Purpose of Appropriation	Budget 2016-17	Expenditures 2016-17	Budget 2017-18	Expenditures 2017-18	Budget 2018-19	Expenditure 2018-19	Budget 2019-20	Budget 2020-21
Instruction								
Regular Tuition	\$1,097,338	\$1,087,854	\$1,301,858	\$1,097,969	\$1,218,904	\$1,169,841	\$1,489,460	\$1,724,454
Special Tuition	\$462,571	\$195,935	\$307,470	\$262,511	\$404,319	\$378,408	\$564,406	\$727,969
Tuition Sub Total	\$1,559,909	1,283,789	\$1,609,328	\$1,360,480	\$1,623,223	\$1,548,249	\$2,053,866	\$2,452,423
Support Services								
Student Support Services								
General Administration								
School Board								
Executive Administration								
SAU Mgt Serv (Supt, Sped Mgr, Busn Mgr)	\$36,225	\$36,040	\$36,225	\$36,040	\$38,600	\$38,600	\$38,600	\$38,600
School Admin (audit, state reports)	\$2,000	\$5,397	\$2,000	\$5,386	\$2,000	\$5,224	\$2,000	\$5,550
Business Services (legal, insur, ads)	\$3,000	\$3,780	\$5,500	\$5,192	\$4,500	\$3,830	\$4,500	\$3,500
Building (equip, supplies, inspection)	\$5,000	\$890	\$5,000	\$4,336	\$5,000	\$275	\$6,700	\$0
Student Transportation	\$109,044	\$104,733	\$112,000	\$98,423	\$112,000	\$115,950	\$112,000	\$112,000
Other Support Services		\$0						\$0
Administrative Sub Total	\$155,269	\$150,840	\$160,725	\$149,377	\$162,100	\$163,879	\$163,800	\$159,650
Total Operating Budget	\$1,715,178	\$1,434,629	\$1,770,053	\$1,509,857	\$1,785,323	\$1,712,128	\$2,217,666	\$2,612,073
Warrant Articles								
Tuition CapRes 12/31/17 balance: \$344,745	\$0		\$0	\$0	\$0	\$0	\$0	\$0
Building CapRes 12/31/17 balance: \$66,506								
\$50K Unanticipated Expenses (Non Reserve)								
Warrants Sub Total	\$0		\$0	\$0	\$0	\$0	\$0	\$0
Total: Budget	\$1,715,178	\$1,434,629	\$1,770,053	\$1,509,857	\$1,785,323	\$1,712,128	\$2,217,666	\$2,612,073
Less: State Grant and State Ed Taxes	-\$378,369	-\$376,406	-\$415,020	-\$419,925	-\$420,176	-\$493,181	-\$431,376	-\$608,163
Less: Surplus Returned	-\$75,000	-\$297,833	-\$75,000	-\$266,445	-\$75,000	-\$79,139	-\$75,000	-\$25,000
Estimated Local Taxes to be Raised	\$1,261,809	\$760,390	\$1,280,033	\$823,487	\$1,290,147	\$1,139,808	\$1,711,290	\$1,978,910

\$42,000 to sped
\$6700 to building

2/12/2020



Town of Surry, NH
One Village Road, Surry, NH 03431

Report of the Trustees of the Trust Funds for 2019


To the residents of the Town of Surry:


The trust funds continue to be managed by New Hampshire Public Deposit Investment Pool and Charter Trust Company. The Trustees continually review the funds and are pleased with the performance of these investment managers.

The Trustees continue to work with the Cemetery Trustees on both general maintenance and perpetual care reimbursements to the Town. For 2019, the Town was reimbursed \$408.34 for general maintenance care of the trust fund lots.

Respectfully submitted,


Susan Farrell


Sharon Sweeney


Jennifer Shephardson

Trust Funds Report

Report of the Trust Funds of the Town of Surry - For Year Ending 12-31-2019

Cemetery Trust Funds			Principal					Income				Grand Total Income End of Year	Principal & Income End of Year	Notes
Date Created	Name of Trust Fund	How Invested	Principal Balance Beg. Of Year	New Funds Created / Adjust	Gains or Losses	Withdrawals from Principal	Ending Principal Balance	Income Balance Beg. of Year	Income During Year	Expended During Year	Income Balance End of Year			
03/19/1904	Hayward, Mary	NH-PDIP	204.90				204.90	1,713.81	41.93	7.13	1,748.61	1,953.51		
11/21/1906	Aldrich, Sarah	NH-PDIP	102.45				102.45	508.31	13.33	7.13	514.51	616.96		
02/28/1919	Reed, Charles	NH-PDIP	102.45				102.45	242.78	7.52	5.35	244.95	347.40		
04/28/1919	Streeter, Hattie	NH-PDIP	102.45				102.45	230.17	7.24	1.78	235.63	338.08		
05/07/1921	Benton, Abijah	NH-PDIP	51.22				51.22	87.36	3.01	3.57	86.80	138.02		
03/23/1927	Britton-Jenks	NH-PDIP	204.90				204.90	1,102.35	28.55	5.35	1,125.55	1,330.45		
03/26/1929	Joslin, Mary A.	NH-PDIP	102.45				102.45	118.43	4.79	7.07	116.15	218.60	1 Flower	
07/31/1929	Field, Francis	NH-PDIP	102.45				102.45	366.63	10.23	7.13	369.73	472.18		
11/16/1929	Nesmith, Frank E.	NH-PDIP	153.67				153.67	513.23	14.54	7.13	520.64	674.31		
03/31/1930	Wilcox, Helen J.	NH-PDIP	102.45				102.45	272.09	8.16	3.57	276.68	379.13		
06/03/1931	Vincellette, A. E.	NH-PDIP	102.45				102.45	213.44	6.87	7.13	213.18	315.63		
09/02/1931	Britton, Bradley	NH-PDIP	102.45				102.45	229.31	7.22	5.35	231.18	333.63		
08/02/1933	Blake, Lizzie N.	NH-PDIP	51.22				51.22	87.36	3.01	3.57	86.80	138.02		
08/02/1933	Darling, Charles W.	NH-PDIP	102.45				102.45	238.37	7.42	-	245.79	348.24		
02/02/1934	Carter, J.D. & S.I.	NH-PDIP	153.67				153.67	368.42	11.37	5.35	374.44	528.11		
05/24/1934	Scripture, Walter R.	NH-PDIP	102.45				102.45	249.04	7.65	3.57	253.12	355.57		
03/01/1937	Mansfield, Willard	NH-PDIP	102.45				102.45	163.32	5.78	3.57	165.53	267.98		
01/26/1939	Britton, George B.	NH-PDIP	102.45				102.45	199.91	6.58	5.35	201.14	303.59		
01/26/1939	Porter, Dr. William	NH-PDIP	102.45				102.45	229.71	7.23	7.13	229.81	332.26		
03/29/1939	Britton, Charles H.	NH-PDIP	102.45				102.45	183.88	6.23	10.70	179.41	281.86		
03/29/1939	Perkins, Charles	NH-PDIP	204.90				204.90	849.12	23.00	3.57	868.55	1,073.45		
03/29/1939	Perkins, William	NH-PDIP	204.90				204.90	683.50	19.38	3.57	699.31	904.21		
06/13/1939	Allen, John H.	NH-PDIP	102.45				102.45	198.61	6.55	8.92	196.24	298.69		
12/29/1939	Ellis, Frank E.	NH-PDIP	204.90				204.90	959.79	25.43	19.58	965.64	1,170.54		
02/29/1940	Britton, Wilton	NH-PDIP	512.24				512.24	1,899.50	52.59	7.07	1,945.02	2,457.26	1 Flower	
06/24/1940	Randall, George H.	NH-PDIP	102.45				102.45	236.21	7.37	3.57	240.01	342.46		
01/15/1941	Conley, John W.	NH-PDIP	51.22				51.22	87.36	3.01	3.57	86.80	138.02		
05/28/1941	Wright-Garvin	NH-PDIP	512.24				512.24	2,239.10	60.03	17.63	2,281.50	2,793.74	3 Flowers	
07/30/1942	Carpenter-Britton	NH-PDIP	204.90				204.90	912.98	24.40	8.92	928.46	1,133.36		
01/14/1944	Kingsbury, Edward A.	NH-PDIP	128.06				128.06	342.48	10.25	3.57	349.16	477.22		
12/15/1944	Townsend, Beatrice	NH-PDIP	102.45				102.45	206.81	6.73	5.35	208.19	310.64		
03/22/1945	Carpenter, Fred A.	NH-PDIP	102.45				102.45	191.64	6.40	3.57	194.47	296.92		
02/03/1947	Northway, Thomas H.	NH-PDIP	204.90				204.90	566.28	16.81	10.63	572.46	777.36	1 Flower	
10/20/1947	French, Margaret P.	NH-PDIP	153.67				153.67	456.54	13.30	7.13	462.71	616.38		
04/15/1949	Wilder, Sidney J.	NH-PDIP	204.90				204.90	918.09	24.51	10.70	931.90	1,136.80		
07/14/1952	Marshall, Fred B.	NH-PDIP	204.90				204.90	741.80	20.65	7.13	755.32	960.22		
12/15/1955	Ellis, Emma A. W.	NH-PDIP	102.45				102.45	60.52	3.53	7.13	56.92	159.37		
02/12/1958	Carpenter-Conley	NH-PDIP	153.67				153.67	482.20	13.86	10.70	485.36	639.03		
02/06/1959	Putnam, P. & C.	NH-PDIP	102.45				102.45	248.24	7.64	3.57	252.31	354.76		
04/04/1962	Steele, Ralph & Hattie	NH-PDIP	153.67				153.67	166.71	6.95	3.57	170.09	323.76		
04/17/1962	Carpenter, Fred & Nellie	NH-PDIP	461.02				461.02	1,400.23	40.57	3.57	1,437.23	1,898.25		

09/19/1962	Carpenter, John	NH-PDIP	204.90	204.90	764.47	21.15	3.57	782.05	986.95	
06/27/1963	Stillings, James & Grace	NH-PDIP	153.67	153.67	418.17	12.46	3.57	427.06	580.73	
12/10/1964	Malcolm, William S.	NH-PDIP	256.12	256.12	62.28	6.87	7.13	62.02	318.14	
02/26/1965	Crawford, Martha	NH-PDIP	153.67	153.67	464.62	13.47	1.78	476.31	629.98	
05/11/1966	Davis & Brown	NH-PDIP	204.90	204.90	531.03	16.04	14.24	532.83	737.73	
01/10/1969	Crain, Herbert & Gertrude	NH-PDIP	204.90	204.90	599.22	17.53	7.13	609.62	814.52	
01/10/1969	Crain, Robert & Ida	NH-PDIP	204.90	204.90	595.53	17.45	5.35	607.63	812.53	
06/29/1970	Malcolm, David M.	NH-PDIP	256.12	256.12	775.35	22.49	3.57	794.27	1,050.39	
06/29/1970	Wilder, Daniel	NH-PDIP	204.90	204.90	595.46	17.45	5.35	607.56	812.46	
03/13/1973	Ball, Victoria & Ernest	NH-PDIP	204.90	204.90	524.84	15.90	7.13	533.61	738.51	
04/10/1973	Curtis, Herman & Hazel	NH-PDIP	204.90	204.90	545.97	16.37	3.57	558.77	763.67	
07/31/1973	Corr, Kay Wood	NH-PDIP	204.90	204.90	572.33	16.94	3.57	585.70	790.60	
08/03/1978	Carpenter, Mary D	NH-PDIP	1,024.48	1,024.48	67.76	23.50	3.57	87.69	1,112.17	
08/29/1978	Carpenter, Hall	NH-PDIP	512.24	512.24	1,128.81	35.73	5.35	1,159.19	1,671.43	
02/16/1979	Boudrieau, Albert	NH-PDIP	204.90	204.90	376.25	12.65	3.57	385.33	590.23	
03/14/1980	Tenney, Merton	NH-PDIP	204.90	204.90	352.42	12.13	7.13	357.42	562.32	
04/16/1981	Titcomb, O. & M.	NH-PDIP	204.90	204.90	355.29	12.19	3.57	363.91	568.81	
08/24/1982	Clark, Clifford & Ina	NH-PDIP	204.90	204.90	333.30	11.71	3.57	341.44	546.34	
02/25/1983	Clark, Grover & Dora	NH-PDIP	204.90	204.90	107.55	6.77	10.57	103.75	308.65	2 Flowers
05/16/1985	Stillings, William	NH-PDIP	204.90	204.90	194.18	8.66	5.35	197.49	402.39	
06/10/1986	Wilder, Clinton & Marjorie	NH-PDIP	204.90	204.90	165.53	8.03	8.91	164.65	369.55	
11/08/1988	Smith, Kenneth & Beulah	NH-PDIP	204.90	204.90	59.37	5.71	14.13	50.95	255.85	2 Flowers
05/27/1989	White, Lewis & Helen	NH-PDIP	204.90	204.90	80.64	6.18	5.35	81.47	286.37	
07/11/1989	Bolster, Robert L	NH-PDIP	1,024.48	1,024.48	426.33	31.36	3.57	454.12	1,478.60	
12/18/1989	Capron, Everett & Louise	NH-PDIP	204.90	204.90	77.48	6.11	3.57	80.02	284.92	
12/18/1989	Capron, Everett & Susan	NH-PDIP	204.90	204.90	77.48	6.11	3.57	80.02	284.92	
12/18/1989	Hackett, L. & D.	NH-PDIP	204.90	204.90	77.48	6.11	3.57	80.02	284.92	
12/18/1989	Reney, Wallace & Carole	NH-PDIP	204.90	204.90	77.48	6.11	3.57	80.02	284.92	
12/28/1992	Britton, Floyd E.	NH-PDIP	5,647.05	5,647.05	19.08	121.82	-	140.90	5,787.95	
12/31/1995	Buntlin, L.	NH-PDIP	204.90	204.90	31.12	5.09	3.57	32.64	237.54	
11/05/1996	Frink, Calvin & Ruth	NH-PDIP	409.79	409.79	52.82	9.97	7.13	55.66	465.45	
06/02/1997	Willson, Carroll A.	NH-PDIP	256.12	256.12	32.39	6.22	3.57	35.04	291.16	
06/09/1997	Carey, Oren & Mary	NH-PDIP	256.12	256.12	30.41	6.18	5.35	31.24	287.36	
11/16/1999	Perry, John C.	NH-PDIP	8,939.16	8,939.16	30.21	192.84	-	223.05	9,162.21	
01/21/1999	Wilbur, Denman & Dorothy	NH-PDIP	204.90	204.90	13.50	4.71	3.57	14.64	219.54	
05/15/2000	Primrose, Rodney & Avis	NH-PDIP	204.90	204.90	6.57	4.55	3.57	7.55	212.45	
02/26/2007	Dyer, J.T.	NH-PDIP	512.23	512.23	1.75	11.05	1.75	11.05	523.28	
Total Cemetery Funds			30,747.52	-	30,747.52	31,790.11	1,357.23	443.34	32,704.00	63,451.52

31,790.11

Total Cemetery Funds**63,451.52**

General Trust Funds			Principal					Income						
Date Created	Name of Trust Fund	How Invested	Principal Balance Beg. Of Year	New Funds Created / Adjust	Gains or Losses	Withdrawals from Principal	Ending Principal Balance	Income Balance beg. of Year	Income During Year	Expended During Year	Income Balance End of Year	Grand Total Principal & Income End of Year		
10/05/1920	Wright, Marietta	NH-PDIP	5,000.00				5,000.00	92.75	108.76	92.75	108.76	5,108.76		
							-							
06/13/1975	Steele, Ralph	NH-PDIP	5,608.97				5,608.97	104.03	122.00	104.03	122.00	5,730.97		
							-							
04/05/1999	Joslin-Carpenter Trusts	NH-PDIP	500.00				500.00	9.27	10.85	9.27	10.85	510.85		
							-							
03/11/1890	Wilder, Sumner	NH-PDIP	200.00				200.00	6.91	4.50		11.41	211.41		
							-							
04/01/1930	Reed Free Library	NH-PDIP	4,000.00				4,000.00	74.20	86.99	74.20	86.99	4,086.99		
							-							
02/21/1901	Joslin, Mary & Edward	NH-PDIP	13,367.00				13,367.00	462.16	300.24		762.40	14,129.40		
02/21/1901	Joslin, Mary & Edward	SBW					-	1,695.34			1,695.34	1,695.34		
							-							
08/19/1988	Gerow, Charlotte	NH-PDIP					-	9,839.09	213.63		10,052.72	10,052.72		
							-							
09/10/2008	Town Hall Maintenance Fund	NH-PDIP	0.00				-	-			-	-	Closed	
							-							
07/15/2015	Town Hall Improvement Fund	NH-PDIP	30,000.00				30,000.00	870.68	670.21		1,540.89	31,540.89		
							-							
07/15/2015	Road Improvement Fund	NH-PDIP	79,532.16				79,532.16	1,906.84	1,743.82	1,650.00	2,000.66	81,532.82		
							-							
12/29/2015	Kenneth W Smith Trust Fund	NH-PDIP	1,000.00				1,000.00	18.57	21.75	18.57	21.75	1,021.75		
							-							
12/10/2016	Cemetery Care	NH-PDIP	4,241.57	225.00			4,466.57	82.70	94.43		177.13	4,643.70		
							-							
08/25/2014	250th Anniversary	NH-PDIP	8,247.00			8,247.00	-	152.16	176.66	322.82	6.00	6.00		
							-							
05/11/2018	Town Building Maintenance	NH-PDIP	30,000.00				30,000.00	396.74	560.61	8,000.00	(7,042.65)	22,957.35		
							-							
Total General Funds												183,228.95		

School Trust Funds			Principal					Income						
Date Created	Name of Trust Fund	How Invested	Principal Balance Beg. Of Year	New Funds Created / Adjust	Gains or Losses on Securities	Withdrawals from Principal	Ending Principal Balance	Income Balance beg. of Year	Income During Year	Expended During Year	Income Balance End of Year	Grand Total Principal & Income End of Year		
03/05/2010	Special Ed & Tuition	Common Fund	317,612.98		1,399.04		319,012.02	24,170.04	10,977.78	3,564.81	31,583.01	350,595.03	*1	
							-							
03/05/2010	Surry School Bldg Fund	Common Fund	62,346.61		277.96		62,624.57	5,558.02	2,181.06	708.28	7,030.80	69,655.37	*2	
							-							
Total School Funds												420,250.40		

Capital Reserve Funds			Principal					Income					
			Principal Balance Beg. Of Year	New Funds Created / Adjust	Gains or Losses	Withdrawals from Principal	Ending Principal Balance	Income Balance Beg. of Year	Income During Year	Expended During Year	Income Balance End of Year	Grand Total Income	Principal & End of Year
Date Created	Name of Trust Fund	How Invested											
12/31/1992	Highway Equipment	NH-PDIP	123,535.00	20,000.00			143,535.00	7,483.00	1,710.31	100,244.00	(91,050.69)		52,484.31
12/31/2001	Property Revaluation	NH-PDIP	10,000.00	5,000.00			15,000.00	769.14	261.38	-	1,030.52		16,030.52
09/07/2011	Fire Truck Cap Res	NH-PDIP	130,000.00	40,000.00			170,000.00	3,209.09	3,112.73	-	6,321.82		176,321.82
09/07/2011	Financial Audit Exp.	NH-PDIP	15,000.00				15,000.00	518.19	336.90	-	855.09		15,855.09
08/29/2013	Police Cruiser	NH-PDIP	0.00				-	-			-		-
07/17/2018	Fire Equipment	NH-PDIP	7,000.00	7,000.00			14,000.00	67.97	192.07	-	260.04		14,260.04
09/10/2019	Fire Station Cap Res	NH-PDIP	0.00	200,000.00			200,000.00	-	1,103.58		1,103.58		201,103.58
Total Capital Reserves:													476,055.36
Grand Total All Funds:													1,142,986.23



TRUSTEES of the CEMETERIES

TOWN of SURRY, N.H.



Trustees of the Cemeteries:

Robert W. Bergevin, Chairman
Frank Lucius
Leon Watkins

2019 ANNUAL REPORT:

Restoration Project: Continued work repairing and restoring another section of the Village Cemetery was completed by Keene Monument Company. Their unique expertise and specialized repair to slate and aging granite stones is in evidence. We are very proud to preserve these historic grave markers of Surry's past citizens.

Patriotic display: Geranium plantings, U.S. flags and Veteran markers were placed for Memorial Day observance. Thanks to Susan Farrell, Durwin & Elizabeth Clark and volunteers. We encourage our younger residents to take part in this time-honored tradition, if they wish to give of their time to community service.

Maintenance: Brush-cutting and continued lawn care was managed throughout the spring and summer months. The Town purchased a new backpack leaf blower to clear grass clippings from headstones and the task of removing autumn leaves.

New metal posts were installed in the Village Cemetery behind the Town Hall to prevent cars from driving over the section where urns and cremains are interred.

Removal of dead plants, torn flags and other debris was completed the weekend after Veteran's Day in November.

We had several visitors to the Surry Cemeteries during the Town's 250th Celebration in August.

Thanks to the Surry Selectmen, Trustees of the Trust Funds, Town Clerk, Jill Lane, and Bruce Smith for advice, information and support in our work. We are grateful to Sexton Durwin Clark and his wife Elizabeth, for all their hard work.

Respectfully submitted,

Robert Bergevin, Chair

Frank Lucius

Leon Watkins

Reed Free Library Board of Trustees

End-of-Year Summary: 2019

In 2019, the following Surry residents served on the Reed Free Library Board of Trustees: Karyn Hagen (President), Gareth Williams (Treasurer), Pru Cuper (Secretary), Becky Huntley, Lynn Zimmerman and Jayme Hines. We also welcomed new members, Marie Keller and Kelly Reeves.

In our 2018 annual report, we mentioned the work we were doing to review and rearrange the library collection and furnishings to streamline and make more room for community activities. We are pleased with the results of this initiative. If you haven't stopped in lately, please come by soon – not only to borrow a book, but also to see how much more spacious and inviting the library looks as a result of our ongoing attention and efforts. We are particularly pleased with the bright and welcoming children's section and hope that Surry's youngest residents will enjoy spending more time there.

While we are pleased with changes to the interior of the library, we are also thankful for the ongoing maintenance and contributions of a number of Surry residents to the exterior of our building. Special thanks to Dave and Jill Lane for mowing, shoveling, de-icing and generally keeping our pathways and grounds trimmed and cleared. Also, our thanks to Beth Leineau (and family) and Susan Farrell for their continued care of the flowers and shrubbery lining the library's entranceway.

One of the highlights of 2019 for Surry residents was, of course, the Old Home Days 250th Celebration. We were delighted that the library was a central part of this event. Many people, from very young to more seasoned, came into the library on Saturday, August 10, for free books, homemade snacks and beverages, a creative book-making activity (involving the history of Surry – which sparked some wonderful reminiscing!) and, in some cases, to sign on as new library members. We also sold many copies of both the paperback and hard-covered Surry histories. (If you don't have a history yet, please ask at Town Hall or the library. We still have copies and they are a fascinating read.)

As we move forward into 2020, the Board has begun discussing the overarching Mission and Vision of the library. We are dedicated to not only providing an array of reading materials for residents of all ages and interests, but also to serving as a gathering place for vibrant discussions and activities. To this end, we are exploring what we value and what we can do to maximize the library's potential as a dynamic community resource.

In closing, we encourage you to visit the library when you get a chance. It's a cozy place in the winter months - with many intriguing new books to be borrowed and enjoyed. You can't miss our "OPEN" flag which waves merrily on Mondays and Thursdays between 2:00 and 7:00 PM. Beyond that, please keep an eye on our Reed Free Library Facebook page for updates and previews of coming events. To this end, you might want to put the afternoon of February 9 on your calendars. Excitement lies ahead...*The owls are coming; the owls are coming!*

LIBRARIAN'S ANNUAL REPORT 2019

Open Mondays and Thursdays from 2:00 PM to 7:00 PM

TOTAL NUMBER OF BOOKS IN LIBRARY DECEMBER 31, 2018 6,862

TOTAL NUMBER OF BOOKS ADDED DURING 2019 75

TOTAL NUMBER OF BOOKS REMAINING IN CIRCULATION 6,937

DECEMBER 31, 2019 CIRCULATION:

ADULT FICTION 61

ADULT NONFICTION 30

JUVENILE FICTION 89

JUVENILE NONFICTION 27

TOTAL 207

SUMMER PROGRAM HIGHLIGHTS:

The interest this year was the 250th Celebration of Surry's Incorporation, dated 1769.

There were two weekends in August when the town pulled together to make the celebration of 250 years a memorable occasion. The committee did an outstanding job selecting activities and presenting history of the town's past years.

The library's part, though small, was very worthwhile and enjoyable. The young people of Surry realized very early in the summer that there was much they could learn. They grabbed the Pictorial History and started their research, discovering when the church and meetinghouse was built, when the meetinghouse became the town hall, who suggested a library, and even when the Surry Players were started.

A team of mothers worked together to help make this happen. Each week they discussed a particular part of Surry's history. The older students created a display showing a time line when each part of Surry's history took place. The poster was set up in the library during the celebration.

Respectfully Submitted,

Carolyn M. Locke, Librarian

Treasurer's Report
Reed Free Library. 2019

CASH ON HAND • Jan. 1,

Checking	2,042.15
Savings	13,492.76

INVESTMENTS

CDs	18,400.00
Dow Dupont	12,300.40
Chemours	1,015.92

TOTAL	47,251.23
--------------	-----------

REVENUE

Interest	112.54
Dividends	478.80
Book Sale	209.92
Fines	31.40
Trust Funds	74.20

TOTAL REVENUES	906.86 +
-----------------------	----------

EXPENSES

Maintenance	229.00
Books	213.87
Gifts	- 100.00
Dues	240.00
Supplies	33.95
Misc.	36.60

TOTAL EXPENSES	853.42 -
-----------------------	----------

ASSET VALUE CHANGE

Dow Dupont, Chemours, Corteva	1,379.84 -
-------------------------------	------------

TOTAL VALUE CHANGE	1,379.84-
---------------------------	-----------

TOTAL	45,924.83
--------------	-----------

CASH ON HAND Dec. 31, 2019

Money Mkt.	10,377.02
------------	-----------

INVESTMENTS

CDs	23,611.33
Dow	4,159.48
Dupont	4,879.20
Corteva	2,246.56
Chemours	651.24

TOTAL	45,924.83
--------------	-----------

The checking account and one savings account were combined into a money market account, another savings account was reinvested as a CD. Dow Dupont separated into Dow, Dupont, and Corteva.

Respectfully submitted,
Gareth Williams

Surry Planning Board 2019 Year in Review

January:

No new business

February:

A driveway permit application from Ketola Contracting for a lot on Wilbur Road was received and approved subject to compliance with the Driveway Regulations. A driveway permit application from Keith Patnode, which had been previously approved, was signed. A driveway permit application from Barrett Bullock for a lot on Mason Drive was received but was not complete. There was a discussion about Surry's equalized valuation, student population and the decrease in state aid for education.

March:

After town elections there was still a vacancy on the Planning Board. The board recommends that the Selectmen fill the vacancy by appointing Pete Bissell for one year. Barrett Bullock submitted a complete driveway permit application, which was recommended by the Planning Board and forwarded to the Conservation Commission. William Jarrell presented proposed changes to a Site Plan approved in 2001. The Planning Board determined that the changes, replacement of existing greenhouses with new slightly larger units, would not change the use or level of activity on the premises, would not affect the scale or impact of the existing use and would not be a new use of the premises and therefore did not require a new Site Plan Review.

April:

Andrew DuGrenier appeared before the Planning Board to discuss an application for a Residential Building Permit. He has a driveway permit which was approved in 2016. The proposed building does not require Planning Board approval and Mr. DuGrenier was referred to the Board of Selectmen for a Residential Building Permit.

May:

Pete Bissell shared a copy of legislation before the NH House regarding "Tiny Houses." The legislation has been referred to a Legislative Committee. If it becomes law, it will impact Surry's Zoning Ordinance.

June:

The Planning Board received information that the NHDES has reduced the allowable amounts of certain chemicals in drinking water and that they are also forming a committee to research waterfront protection.

July:

The Planning Board received a copy of a Wetlands Permit Application for the restoration of fish passage through a culvert under Route 12-A near Webster Road.

August:

Michael Yarosevich appeared before the board with a preliminary proposal for a 3-lot subdivision of his property on Old Walpole Road. The property currently is divided into 2 lots. Mr. Yarosevich was directed to the Subdivision Regulations, which appear on on-line, and encouraged to hire a licensed land surveyor.

September:

Fred Breton appeared before the board with a request to merge two lots on Crain Road. He was given an application for Voluntary Merger and advised of steps that must be taken before approval. The Planning Board discussed changes that should be made to the Surry Road Standards Ordinance to bring it into compliance with current practice.

October:

No meeting.

November:

An application for Voluntary Merger was received and approved for property of Fred and Sheila Breton on Crain Road.

December:

Final proposed changes to the Surry Road Standards Ordinance were approved and a public hearing will be scheduled in January 2020.

Surry Conservation Commission--March 2020 Annual Report

The Conservation Commission, working with federal, state, county, and local authorities, is committed to preserving and protecting the natural environment, flora and fauna in Surry. One of our members serves on the Ashuelot River Local Advisory Committee. Another member serves on the NH Association of Conservation Commissions Board and assists the Harris Center. The Commission wrote a letter in support of the acquisition of more than 1350 acres on Surry Mountain by the Nature Conservancy.

The Ashuelot River trail foot bridge over Merriam Brook was destroyed in the 2012 flood. The brook, originally about 10' wide, eroded to about 30-40' wide. The Army Corps, consulting with the Commission, replaced the bridge. It was completed this summer using federal funds. Check it out!

Prior to the 250th Surry Old Home Day, the Commission devoted about 60 hours to cleaning up the Wright Grove and installing fencing. Thank you to Matt Barrett who donated the railing and Frank Buffum who donated steel pipes for the installation. A new plaque recognizing the anniversary was installed and a tree was planted during the ceremonies.

The Commission also led a hike in the Graf Town Forest during Old Home Day weekend. We are almost finished marking the Graf Forest boundary with red blazes so that residents can walk in the forest on their own. The Commission applied for a grant from the NH Recreational Trails program, to begin constructing a trail in the Graf Forest. Unfortunately, we did not receive the grant but are encouraged to apply again.

A tributary of Thompson Stream flowed through an undersized box culvert, under the Rt. 12A. This area was prioritized as the third most critical need for restoration in the Ashuelot watershed. Trout Unlimited, NH Fish and Game, USDA, the Conservation District, and the Surry Conservation Commission cooperated in this project which eliminated a 16" drop coming out of the culvert. The project was a success and fish can now travel downstream. This is significant because wild brook trout are a Species of Greatest Conservation Need in the NH Wildlife Action Plan. Funding came from the state.

The Commission is in preliminary discussion with a forest landowner and an agricultural landowner who are considering conservation easements for their land. Once we have more clarity from those owners, we will meet with those in town who would like to know more. These easements would guarantee that these lands will stay in their present state into the future. If you want more information about how an easement works, please contact a member.

State law provides a clear role for local conservation commissions to participate in environmental law enforcement. Wetlands are important to store flood waters, to filter drinking water, to prevent river bank erosion, to serve as habitat and food for animals, and to provide recreation. The Commission is assisting the state Department of Environmental Services (DES) in the monitoring of two wetlands restoration projects and has requested DES to assess the impact of filling in another possible wetland site.

If you have any questions about what you can do to preserve your land, soil, water or wildlife resources, the Conservation Commission will be glad to help. If you have a concern about a possible environmental infraction, or want guidance in how to avoid one, please come to one of our meetings. We meet the first Monday of the month (except holidays), 7:00 PM, at the Surry Town Hall. All are welcome.

John Davis, Chair Caroll Lothrop, Secretary Bob Hammond Lesley Johnson Ken Maynard

Police Call Log

State Police Troop C
01/01/19-12/31/19

<u>EVENT</u>	<u>TOTAL</u>
Motorist Assist	6
Abandoned Vehicle	2
Untimely Death	2
Road Obstruction	7
Suspicious Vehicle	4
Suspicious Person	4
Animal Complaint	11
Missing Person	1
Theft	5
Hazardous Operator	9
Welfare Check	8
Suicidal Subject	1
Request for Service	45
Crash (Includes VORs)	8
Assist Other Dept.	1
Alarm	6
Burglary	1
911 Hang-Up	4
Criminal Threatening	5
SOR	7
Domestic Disturbance	7
Medical Call (Responded)	2
TOTAL	146

2019 Surry Recreation Committee Report

The Surry Recreation Committee, along with help from some of the other Surry organizations and volunteers from the community, fulfilled a decade long plan of celebrating Surry's 250th anniversary on a large scale!

There were many varied events over two weekends. Activities included: tethered hot air balloon rides, a juried art and crafts show, dramatic readings of Surry history by the Surry Players, a pancake breakfast at the Surry Village Charter School, reading of the Surry charter and Surry facts by Alan Rumrill, Director of the Historical Society of Cheshire County, annual parade down Village Road, the re-dedication of Wright Grove, a chartered bus trip to the Festival of Fireworks in Jaffrey, an outside catered band performance by the Tom Foolery Band, plus creative bookmaking, Kids Olympics, a Cake Walk and many other fun activities for both adults and kids.

Thank you to all those who volunteered and participated in making Surry's 250th Celebration a great success and fun time for all. Thank you to our Selectmen for their support in making this happen for the Town of Surry.

Commemorative programs available in the town hall for the taking. The Rec Committee also has Surry t-shirts and mugs for purchase. Please email surryrecreationcommittee@gmail.com.

Our last event of 2019 was caroling in the village on December 15th. The weather was not too cold, and several singers from Beth-el Bible Church and Surry participated. The caroling culminated with cocoa and cookies in the town hall.

Old Home Day is held the 3rd Saturday of August in odd years. Our next OHD Celebration will be August 21, 2021.

The Haunted House is held in even years in October. The next one will be October, 2020.

Respectfully submitted,

Melissa Crotto-Young, Kim Fisher, and Peg Hartz

Ashuelot River Local Advisory Committee

Washington Lempster Marlow Gilsum Sullivan Surry Keene Swanzey Winchester Hinsdale
Annual Report: 2019

The volunteer board of the Ashuelot River Local Advisory Committee met monthly in 2019 continuing to conscientiously review permits impacting the river, and monitor projects within the quarter mile river corridor.

Permits: The Committee reviewed permits for above and belowground storage tanks in Winchester, shoreland impacts in Washington and bank stabilization and habitat improvement of farmland in Hinsdale. Two shoreland infractions involving illegal tree cutting in Keene were reported to NHDES, as was a permit violation in Lempster where the Town constructed a retaining wall on the riverbank. Along Beaver Brook in Keene, Citgo gas station's petroleum leak and bank erosion were also concerns that were addressed. In Washington, dam reconstruction and spillway repairs at the outlet of Ashuelot Pond were reviewed and supported. Members meticulously reviewed plans for a rebuild of Eaton Road in Swanzey and made recommendations on culverts and erosion control. Dillant-Hopkins Airport runway expansion in Swanzey merited a close look as habitat loss and poor water quality are likely outcomes of this work, along with a substantial Aquatic Resource Mitigation fund payment by the airport. Also, ARLAC will continue to follow the progress of FAA mandated wildlife fencing proposed to exclude animals from the runways. ARLAC advocated to NHDOT for the State's retention of land near the Ashuelot Covered Bridge for rail trail parking, and supported the proposed Swanzey Town Park improvements by the Thompson Covered Bridge. We reviewed Eversource's plans for utility pole replacements in Keene crossing wetlands near the river.

Projects: Dams along the Ashuelot River merited discussion during several meetings. Members attended a meeting on the future of the West Street Dam in Keene with five options outlined by the presenters from the Rhode Island School of Design. We commented on the two Winchester dams owned by Ashuelot Hydro Inc. who seeks Low Impact Hydro Institute certification enabling them more favorable rates on electricity generated. Fiske Mill Dam in Hinsdale is scheduled to begin license renewal in 2020 but has yet to respond to FERC regarding relicensing. The capability of the fish lift at this site is questionable and updated studies of fish populations in this area are needed. ARLAC's concerns are for adequate up and downstream fish passage for species such as shad and eels, as well as water quality and increased recreational opportunities for the public. The hydro-dam in Marlow has completed a study of dwarf wedgemussels, one step toward re-licensing.

Culverts were of concern at two sites in Gilsum, one in a gravel pit adjacent to the river, the other a box culvert replaced by NHDOT without a permit or adequate erosion protection. ARLAC supported the successful efforts in Surry to rehabilitate a poorly performing culvert on Thompson Brook. ARLAC members monitored Liberty Utilities successful installation of a pipeline beneath the riverbed in Keene.

Two Keene State College students had assisted ARLAC with an assessment of the river corridor updating the 2006 report, meeting with ARLAC and local representatives from the corridor towns to complete visual inspections.

River cleanup was September 28 as part of the annual Connecticut River Conservancy's Source to the Sea river cleanup. 73 volunteers removed three tons of trash from the Ashuelot River in Swanzey and Beaver Brook in Keene.

Twenty-one volunteers provided over 150 hours to conduct monthly water quality monitoring from May-September. Towns along the river corridor contributed funds to support E.coli sampling, and ARLAC was able to procure three new dissolved oxygen/conductivity meters. The Ashuelot continues to maintain its designation as Class B water for dissolved oxygen, specific conductance, chloride and turbidity. Bacteria counts remained within standards for most of the summer but continued to be high after a heavy rainfall likely due to stormwater runoff. Specific conductance measures ions in the water and while within standards, does show evidence of human impact with an increase from Keene and downstream. Phosphorus levels continue to be reduced. Acidity continues as an ongoing concern with low pH in the headwaters, slowly becoming less acidic as the river flows through Keene and downstream.

Eloise Clark, Clerk
Barbara Skuly, Chair

Report of the Town Auditor

TO THE SELECTMEN OF SURRY

I HEREBY CERTIFY THAT I HAVE EXAMINED THE ACCOUNTS OF THE TOWN OFFICERS OF SURRY, NEW HAMPSHIRE FOR THE CALANDER YEAR 2019 AND FIND THE RECEIPTS TO THE TREASURER PROPERLY RECORDED AND DISBURSEMENT BY THE TREASURER RECORDED.

RESPECTFULLY SUBMITTED

A handwritten signature in black ink, appearing to read "Wallace A. Reney". The signature is stylized with a large, sweeping "W" and a long, horizontal stroke at the end.

WALLACE A. RENAY
AUDITOR
February 10, 2020



125-00

NH Department of Revenue Administration
Municipal & Property Division
P.O. Box 750, Concord, NH 03302-0750
(603) 281-9000

REPORT OF LOCALLY ELECTED AUDITOR(S)
RSA 44:21-2

Municipality TOWN OF SURRY Audit Fiscal Year 2019
Type of Municipality (Town, School or Village District): TOWN
Mailing Address: 1 MAIN STREET SURRY NH 03431
Phone # 603 456 1114 Fax #: _____ E-Mail: Surry@TownOfSurry.com
Contact: _____ Phone #: _____ C-Mail: _____

For the RSA 44:21-2, all the requirements of all chapters, or provisions as necessary, covering an audit of the accounts of any officer or agent handling funds of the municipality, during audits conducted in accordance with audit procedures outlined in the State of Administrative Rules, REV. 1601 and 1602.

This form shall be used by the locally elected auditor to conduct and report the audit required under RSA 44:21-2 and 44:21-4.

In the boxes, and date date if sections
of the form were completed.

2-18-20 Part 1. Financial Report
2-18-20 Part 2. Treasurer
2-18-20 Part 3. Tax Collector
2-18-20 Part 4. Trustees
2-18-20 Part 5. Town Clerk
2-18-20 Part 6. Library

Locally Elected Auditor or Board of Locally Elected Auditors - Please Sign in Ink.
Under penalty of perjury, I declare that I have completed this form to the best of my knowledge and belief, and that the information is true and correct.

Date: 2-18-20
C. J. Miller
AUDITOR

FOR DMA USE ONLY

RIS-20
REV. 1/16

Part 1. General Ledger/Financial Records/ MS-5, MS-25, MS-35**Questions**

- 1 Who maintains the (general ledger) financial records?

JILL LANE SECRETARY/BOOKKEEPER

Name/position

- 2 What software system is used for the general ledger?

(ex. Quickbooks; Excel; Peachtree; BMSI, etc.)

QUICK BOOKS

- 3 Who has access (posting capability) to either the general ledger or the general ledger software? (attach list if necessary)

JILL LANE

Name

SECRETARY/BOOKKEEPER

Title

Name

Title

Name

Title

- 4 Do debits equal credits in the general ledger trial balance?

Yes	No	N/A
<u>X</u>		

- 5 Are balances from the general ledger used to prepare the MS-5, MS-25, or MS-35 report?

<u>X</u>		
----------	--	--

- 6 Are the following activities maintained as separate funds in the general ledger (if applicable)?

General Fund

<u>X</u>		
----------	--	--

Water activity

<u>X</u>		
----------	--	--

Sewer activity

		<u>N/A</u>
--	--	------------

Library activity

	<u>X</u>	
--	----------	--

Trustees of trust funds

	<u>X</u>	
--	----------	--

School grants

	<u>X</u>	
--	----------	--

School lunch

	<u>X</u>	
--	----------	--

Revolving Funds (identify: _____)

	<u>X</u>	
--	----------	--

Other (identify: _____)

		<u>N/A</u>
--	--	------------

Other (identify: _____)

		<u>N/A</u>
--	--	------------

Other (identify: _____)

		<u>N/A</u>
--	--	------------

Other (identify: _____)

		<u>N/A</u>
--	--	------------

		<u>Yes</u>	<u>No</u>	<u>N/A</u>
7	Does the cash balance in the general ledger match the Treasurer's reconciled bank balances?	<u>X</u>	___	___
	How often are they reconciled?			
	<u>X</u> Monthly			
	___ Quarterly			
	___ Annually			
8	Is a copy of the Treasurer's monthly bank reconciliation reports provided to the bookkeeper?	<u>X</u>	___	___
9	Does the person who maintains the general ledger also:			
	Sign (authorize) checks?	___	<u>X</u>	___
	Control unused check stock?	<u>X</u>	___	___
	Prepare bank reconciliations?	___	<u>X</u>	___
	Handle incoming receipts?	___	<u>X</u>	___
10	Does the general ledger track receivable balances for:			
	Property taxes?	<u>X</u>	___	___
	Unredeemed taxes?	<u>X</u>	___	___
	Water?	___	___	<u>N/A</u>
	Sewer?	___	___	<u>N/A</u>
	Other (identify): _____	___	___	___
11	Does the general ledger track accounts payable?	<u>X</u>	___	___
12	Are general ledger receivable balances reconciled to the Tax Collector's detail receivable lists (if applicable)?	<u>X</u>	___	___
	How often?			
	___ Monthly			
	___ Quarterly			
	___ Annually			
13	Does the general ledger system provide budget versus actual expenditure reports?	<u>X</u>	___	___
	If yes, to whom are the budget versus actual reports distributed?			
	<u>SELECTMAN</u>			
	How often? <u>YEARLY</u>			

- | | <u>Yes</u> | <u>No</u> | <u>N/A</u> |
|--|---|-----------|------------|
| 14 Are general ledger adjusting journal entries made? | <u>X</u> | ___ | ___ |
| If yes, are they approved by anyone other than the preparer? | <u>X</u> | ___ | ___ |
| Name and title of person who approves: | <u>SELECTMAN</u> | | |
| 15 Are computer back-ups of the general ledger performed? | <u>X</u> | ___ | ___ |
| How often? | | | |
| | <u>X</u> | Daily | |
| | ___ | Weekly | |
| | ___ | Monthly | |
| 16 Are computer back-ups stored off site? | <u>X</u> | ___ | ___ |
| If yes, where? | <u>(SAFE) BRUCE SMITH, DEPUTY TREASURER</u>
<u>CRAIN ROAD SURRY NH 03431</u> | | |

Part 1. General Ledger/ MS-5, MS-25, MS-35 Testing**MS-5, MS-25, or MS-35 Financial Report****Yes No N/A**

- 1 Do the following balances on the year end MS-5, MS-25, or MS-35 report match the general ledger?

General fund revenues	<u>X</u>	_____	_____
General fund expenditures	<u>X</u>	_____	_____
General fund balance sheet	<u>X</u>	_____	_____
Other funds revenues	<u>X</u>	_____	_____
Other funds expenditures	<u>X</u>	_____	_____
Other funds balance sheet	<u>X</u>	_____	_____

If no, explain problems/discrepancies encountered:

N/A

General Ledger (and Subsidiary Ledgers)

- 2 Do the year end general ledger cash and investment balances match the Treasurer's bank reconciliations?

X _____ _____

If no, explain problems/discrepancies encountered:

N/A

- 3 Do the following year end general ledger receivable balances match the Tax Collector's year end annual MS-61 report (towns only)?

Property taxes	<u>X</u>	_____	_____
Unredeemed taxes	<u>X</u>	_____	_____
Water	<u>X</u>	_____	_____
Sewer	_____	_____	<u>X</u>
Other (describe: _____)	_____	_____	_____

If no, explain problems/discrepancies encountered:

N/A

Observations - Part 1. General Ledger & Financial Records

MS-60
Rev. 10/10

Comments on procedures or areas of weakness:

NONE

Recommendations:

NONE

General ledger section completed by:

William J. King
AUDITORDate: *2-10-20*

Part 2. Treasurer/Cash**Questions****Yes No N/A**

- 1 Does the Treasurer maintain a cash book to track all receipt and disbursement activity for all cash accounts?

X

If no, explain: _____

- 2 Does the Treasurer's cash book document the remittances from departments and deposits to the bank?

X

If no, explain: _____

- 3 Does the Treasurer's cash book document vendor/payroll disbursement manifests (check run) numbers and amounts?

X

If no, explain: _____

- 4 Do month-end cash book balances match actual bank reconciliation balances?

X

If no, explain: _____

- 5 Are monthly bank statements as of the last day of the month?

X

- 6 Are bank reconciliations prepared each month, within a month of the statement date, for each cash account?

X

If no, explain: _____

- 7 Who prepares bank reconciliations?

JOHN BERGLUND
NameTREASURER
Title

- 8 Are monthly bank reconciliations documented, signed, and retained?

X

Yes No N/A

- 9 Are monthly bank reconciliations reviewed and signed off by anyone in addition to the preparer?

X _ _

If yes, by whom?

WALLACE A RENEY AUDITOR
Name Title

- 10 Is a copy of the monthly bank reconciliation report provided to the bookkeeper?

X _ _

- 11 Who is authorized to transfer money between or out of the municipality's bank accounts?

JOHN BERGLUND TREASURER
Name Title
BRUCE SMITH DEPUTY TREASURER
Name Title

Name Title

- 12 Who has the authority to sign (authorize) checks?

JOHN BERGLUND TREASURER
Name Title
BRUCE SMITH DEPUTY TREASURER
Name Title

Name Title

- 13 Do any signature stamps exist?

_ X _

If yes, are they stored in a secure location?

_ X _

Are there procedures in place for its use?

_ X _

- 14 Is a check signing machine used?

_ X _

If yes, is it locked and the key stored in a secure location?

_ X _

Who has access to the signature stamp or machine? N/A

- 15 Is a log maintained to track the chronological sequence of all check numbers issued and voided?

X _ _

- 16 Who is responsible for making bank deposits? Is there a delegation of authority for each (RSA 41:29, VI)?

JOHN BERGLUND TREASURER
Name Title
BRUCE SMITH DEPUTY TREASURER
Name Title

Name Title

	<u>Yes</u>	<u>No</u>	<u>N/A</u>
17 Are undeposited receipts held in a secure location?	<u>X</u>	<u> </u>	<u> </u>
18 Does the Treasurer reconcile total annual Tax Collector receipt remittances (turnovers) to the Tax Collector's records? (if applicable)	<u>X</u>	<u> </u>	<u> </u>
Is that documented?	<u>X</u>	<u> </u>	<u> </u>
19 Does the Treasurer reconcile total annual Town Clerk receipt remittances (turnovers) to the Town Clerk's records? (towns only)	<u>X</u>	<u> </u>	<u> </u>
Is that documented?	<u>X</u>	<u> </u>	<u> </u>
20 Does the Treasurer reconcile total annual governing body receipt remittances (turnovers) to their records?	<u>X</u>	<u> </u>	<u> </u>
Is that documented?	<u>X</u>	<u> </u>	<u> </u>
21 Has the municipality adopted (and annually updated) an investment policy in accordance with RSA 41:9, VII?	<u>X</u>	<u> </u>	<u> </u>
22 Document other non-general fund cash accounts maintained by the Treasurer (e.g., conservation commission, police revolving, celebration accounts, etc.)			
Account Name	Who authorizes payments?	Reported in general fund?	
<u>CONSERVATION FUND</u>	<u>SELECTMAN</u>	<u>X</u>	
<u> </u>	<u> </u>	<u> </u>	
<u> </u>	<u> </u>	<u> </u>	

Part 2. Treasurer/Cash Testing**Yes No N/A****Year End Bank Reconciliations**

Obtain year-end documented bank reconciliations and test the following:

- 1 Do "balances per bank" match actual bank statement balances? X
- 2 Do "deposits in transit" appear on the following month's bank statement? X
 If no, explain: _____

- 3 Were "deposits in transit" posted as receipts in the year-end general ledger cash accounts? X
- 4 Do "outstanding checks" match a detail list of actual outstanding checks? X
- 5 Is the last outstanding check posted as a disbursement in the year-end general ledger cash account? X
- 6 Are other reconciling items appropriately documented? X

Explain other reconciling items: _____

Cash Book

- 7 Do year-end balances in the cash book match the actual bank statement reconciliations? X
- 8 Trace two vendor and two payroll disbursement entries in cash book to actual "orders" (manifests) signed by the majority of the governing body (e.g., Board of Selectmen, Village Commissioners, School Board)

	Date of Order	Order Number	Amount	Traced to Approved Order (Manifest)?
Vendor	1-7-19	18234	\$ 64.65	yes
Vendor	8-15-19	18693	\$ 108.12	yes
Payroll	2-18-19	18298	\$ 903.66	yes
Payroll	9-30-19	18823	\$ 733.66	yes

- 9 Trace three deposit entries in cash book to actual bank statement deposits and to corresponding departmental remittances.

Date of Deposit	Amount	Traced to Actual Bank Statement deposit?
3-13-19	\$ 1897.60	yes
7-2-19	\$ 830.20	yes
11-6-19	\$ 8054.96	yes

Other Bank Accounts

- 10 For "other non-general fund" cash accounts (see question 22 on page 3), select three months of bank statements.

Do all year end general ledger cash balances match corresponding bank reconciliations?

Yes No N/A
 _____ X

Select a random sample of five disbursements from the general ledger and trace to supporting vendor invoices.

Date	Check Number	Vendor	Amount
N/A	N/A	N/A	N/A

Observations - Part 2. Treasurer

Comments on procedures or areas of weakness:

NONE

Recommendations:

EXCELLENT RECORDS

Treasurer section completed by:

Date: 2-10-20W. J. [Signature]
AUDITOR

Part 3. Tax Collector (if applicable)**Questions****Yes No N/A**

- 1 What software system is used to track receivables?

(ex. Quickbooks; Excel; Peachtree; BMSI, etc.)

AVITAR

- 2 Were reports from the receivable software system used to prepare the Tax Collector's MS-61 Report?

X — —

If yes, were these reports retained?

X — —

- 3 Document frequency of cash outs (close out, receipt proof) and deposits:

X Daily

— Weekly

— Monthly

— Other (describe) _____

- 4 Are cash out proofs documented on a form and signed by the preparer?

X — —

If no, explain: _____

- 5 Is the cash out form reviewed/approved by anyone else?

X — —

If yes, who? _____

- 6 Are receipts remitted to the Town Treasurer at least weekly?

— — X

If no, explain: _____

- 7 Are computer backups of the tax receivable system performed?

X — —

If yes, how often?

— Daily

— Weekly

X Monthly

Are the backups stored off site?

X — —

- 8 Is there a deputy?
-
- Name of Deputy?

SHARON SWEENEY

9 How often is the Tax Collector's MS-61 Report prepared?

☐ Monthly
☐ Quarterly
☒ Annually

10 Who has posting capability to the Tax Collector's receivable system?

CAROLYN BERGLUND
Name

TAX COLLECTOR
Title

SHARON SWEENEY
Name

DEPUTY TAX COLLECTOR
Title

Name

Title

11 Does the Tax Collector maintain any bank accounts?

Yes No N/A
 X

12 Does the Tax Collector have a "signed deed waiver" for properties that have not been statutorily deeded to the municipality in a timely manner?

 ✓

Part 3. Tax Collector Testing (if applicable)**Tax Collector's Report (MS-61)****Yes No N/A**

- 1 Were the following items that were reported on the Tax Collector's MS-61 Report tested?:

A Beginning uncollected receivable balances proven to the prior year MS-61 report ending receivable balances?

X — —

B Tax commitments proven to actual warrants approved by the governing board (e.g., Board of Selectmen) for each type of tax on the MS-61 report (e.g., property taxes, yield taxes, water/sewer)?

X — —

C Abatements proven to list of actual abatements issued?

X — —

D Remittances (collections) proven to general ledger receipt records?

X — —

E Conversion to lien amounts proven to list of actual liens taken?

X — —

F Does the "liens executed during fiscal year" amount reported on page 3 of the MS-61 agree with the "conversion to lien" and interest and cost amount reported on page 2 of the MS-61.

X — —

G Ending uncollected receivable balances proven to actual list of receivable accounts?

X — —

H Have all prior year uncollected property taxes receivable been lienied?

X — —

If no, why? _____

- I Do total debits on page 1 of the MS-61 agree with total credits on page 2 of the MS-61?

X — —

Cash Out Records

- 2 Select a sample day to test the Tax Collector's cash out/deposit records:

6-3-2019
Date Selected

26,489.00
Deposit Amount

- A Does the above selected remittance form document include the following?:

Date?

X — —

Breakdown of receipts by type and levy year?

X — —

Breakdown of currency and checks?

X — —

A total of the receipts?

X — —

Signature of preparer?

X — —

Signature of reviewer?

X — —

Yes No N/A

B For the day selected, is there a batch of duplicate tax stubs or cash register tape to prove the:

Breakdown of receipts by type and levy year?

Breakdown of currency and checks?

Total receipts?

X — —
X — —
X — —

C For the day selected, is the total receipt amount/deposit in agreement with an actual deposit reported on a bank statement?

X — —

D For the day selected, is the total receipt amount/deposit in agreement with a "day sheet" (list of receipts by customer) to prove customer accounts were posted/credited properly?

X — —

Abatements

3 From the list of actual abatements issued, select three abatements for testing:

2-21-19 JEREMY WARD 546.00
 Date Taxpayer Amount

 Date Taxpayer Amount

 Date Taxpayer Amount

Is there an actual abatement form signed by a majority of the Board of Selectmen or assessors for each abatement?

X — —

Were any abatements on the list issued to known related parties (e.g., members of the Board of Selectmen, town employees, relatives)?

— X —

If yes, _____

Tax Collector Cash Account

4 If the Tax Collector maintains a checking account, obtain bank statements for three random months:

Months selected: N/A _____

Were all disbursements made during these three months payable to the Town?

— — X

Were remittances to the Town made timely?

— — X

Were bank statements reconciled to cashbook balances?

— — X

Observations - Part 3. Tax Collector


Comments on procedures or areas of weakness:

NONE

Recommendations:

EXCELLENT RECORDS

Tax collector section completed by:


AUDITOR

Date: 2-10-20

Part 4. Trustees of Trust Funds (if applicable)

<u>Questions</u>	<u>Yes</u>	<u>No</u>	<u>N/A</u>
1 Do the Trustees maintain individual historical records for each trust fund?	<u>X</u>	___	___
2 Have the Trustees reviewed and adopted an investment policy? (RSA 31:25)	<u>X</u>	___	___
3 Document how year-end trust funds are invested:			
			# of Actual Bank Accounts
• Checking account			<u>1</u>
• Passbook accounts			___
• Certificates of deposits			___
• Other (describe <u>NH DPFP</u>)			<u>1</u>
• Other (describe _____)			___
• Other (describe _____)			___
4 Do Trustees maintain journal accounting records to track all receipt and disbursement activity?	<u>X</u>	___	___
5 Were disbursements based only on approved vouchers?	<u>X</u>	___	___
6 Were disbursements made to individuals or organizations other than the municipality?	<u>X</u>	___	___
If yes, explain: <u>GENERAL TRUST FUNDS (SCHOLARSHIPS)</u>			

7 Document who prepares the MS-9 and MS-10 forms:			
<u>MS 9 SHARON Sweeney</u>			<u>TRUSTEE</u>
<u>MS 10 CHARTER TRUST</u>			<u>ADMINISTRATION</u>
Name			Title
8 Have Trustees of trust funds reviewed and approved the MS-9 and MS-10 forms?	<u>X</u>	___	___

Part 4. Trustees of Trust Funds Testing**MS-9 Report****Yes No N/A**

- 1 Do beginning balances reported match the prior year MS-9 end of year balances?

X _ _

If no, explain problems/discrepancies encountered:

- 2 Do "new funds created" for established trust funds (e.g., capital reserve, expendable trust funds) match expenditures/ transfers reported in the current year general fund general ledger?

X _ _

If no, explain:

- 3 Do "withdrawals" from established trust funds (e.g., capital reserve, expendable trust funds) match revenues/transfers reported in the current year general fund general ledger?

X _ _

If no, explain:

- 4 Do interest/investment income amounts appear reasonable?

X _ _

If no, explain:

Savings Bank of Walpole
84 Marlboro Street
P.O. Box 744
Keene, NH 03431

Page: 1
Sav Bank Walpole 3
Main: (603) 352-1822
PERIODIC STATEMENT
Date: Dec 31, 2019
Period: Dec 01, 2019 to Dec 31, 2019
(31 Days)

TOWN OF SURRY TRUSTEE OF THE TRUST FUN
C/O SUSAN FARRELL
90 SURRY DAM ROAD
SURRY, NH 03431-8304

We're grateful for customers like you! Happy Holidays from all of us at SBW.

ACCOUNT #: CK - 301-236402 Simple Business Checking

Town of Surry Trustees of the Trust Fund

Enclosures: 2

Beginning Balance	
as of 12/01/19	1,695.34
Deposits & Other Credits	8,978.16
Checks & Other Debits	8,978.16
Average Balance	4,209.70
Ending Balance	
as of 12/31/19	1,695.34

Charges and Fees Related to Overdrafts and Returned Items

	Total For This Period	Total Year-to-Date
Total Overdraft Fees:	0.00	0.00
Total Returned Items Fees:	0.00	0.00

Transaction Information

Date	Check#	Description	Amount
12/17		ACH Deposit REDEMPTION NHPDIP ACH ID1020493031	8,569.82
12/24		ACH Deposit REDEMPTION NHPDIP ACH ID1020493031	408.34



**Town of Surry, Common Fund
MS-9 for Year Ending December 31, 2019**

		PRINCIPAL - ACCOUNT #000005913					INCOME - ACCOUNT #000005913				
		ANNUAL TOTALS					ANNUAL TOTALS				
DATE	TRUST NAME	PURPOSE	% OF TOTAL @ CTC	BALANCE 01/01/19	NEW FUNDS	GAIN/ LOSS	EXPEND	BALANCE 12/31/19	Gross Income	Transf Mgmt Fee Income/ Exp	BALANCE 12/31/19 TOTAL
SCHOOL FUNDS											
	Special Education & Tuition	School System	83.43%	317,612.98	-	1,399.04	-	319,012.02	10,977.77	(3,564.81)	31,483.00
	School Building Fund	School System	16.57%	62,346.61	-	277.96	-	62,624.57	2,181.04	(708.25)	7,030.81
Sub-Total at CTC				100%	379,959.59	-	1,677.00	381,636.59	13,158.81	(4,273.06)	38,613.82
											420,250.40

106570009 - FBO TTF, GEROW FUND

Investment Type	Closing Value	Dividends This Month	Dividends YTD
NHPDIP	\$10,052.72	\$13.69	\$213.63
SubTotals	\$10,052.72	\$13.69	\$213.63

106570011 - FBO TTF, HIGHWAY EQUIPMENT

Investment Type	Closing Value	Dividends This Month	Dividends YTD
NHPDIP	\$52,484.31	\$71.45	\$1,710.31
SubTotals	\$52,484.31	\$71.45	\$1,710.31

106570012 - FBO TTF, REED LIBRARY FUND

Investment Type	Closing Value	Dividends This Month	Dividends YTD
NHPDIP	\$4,086.99	\$5.56	\$86.99
SubTotals	\$4,086.99	\$5.56	\$86.99

106570014 - FBO TTF, PROPERTY REVALUATION

Investment Type	Closing Value	Dividends This Month	Dividends YTD
NHPDIP	\$16,030.52	\$21.82	\$261.38
SubTotals	\$16,030.52	\$21.82	\$261.38

106570028 - FBO TTF, FIRE TRUCK CAP RES

Investment Type	Closing Value	Dividends This Month	Dividends YTD
NHPDIP	\$176,321.82	\$240.05	\$3,112.73
SubTotals	\$176,321.82	\$240.05	\$3,112.73

106570029 - FBO TTF, FINANCIAL AUDIT EXPENDABLE TR

Investment Type	Closing Value	Dividends This Month	Dividends YTD
NHPDIP	\$15,855.09	\$21.59	\$336.90
SubTotals	\$15,855.09	\$21.59	\$336.90

106570030 - FBO TTF, 250TH ANNIV EXPENDIBLE TRUST

Investment Type	Closing Value	Dividends This Month	Dividends YTD
NHPDIP	\$6.00	\$6.00	\$176.66
SubTotals	\$6.00	\$6.00	\$176.66

106570031 - FBO TTF, TOWN HALL IMPROVEMENT FUND

Investment Type	Closing Value	Dividends This Month	Dividends YTD
NHPDIP	\$31,540.89	\$42.94	\$670.21
SubTotals	\$31,540.89	\$42.94	\$670.21

106570032 - FBO TTF, ROAD IMPROVEMENT

Investment Type	Closing Value	Dividends This Month	Dividends YTD
NHPDIP	\$81,532.82	\$111.00	\$1,743.82
SubTotals	\$81,532.82	\$111.00	\$1,743.82

106570033 - FBO TTF, Kenneth W. Smith Trust Fund

Investment Type	Closing Value	Dividends This Month	Dividends YTD
NHPDIP	\$1,021.75	\$1.39	\$21.75
SubTotals	\$1,021.75	\$1.39	\$21.75

106570034 - FBO TTF, Cemetery Care Interest

Investment Type	Closing Value	Dividends This Month	Dividends YTD
NHPDIP	\$177.13	\$0.23	\$2.67
SubTotals	\$177.13	\$0.23	\$2.67

106570035 - FBO TTF, Cemetery Care Principal

Investment Type	Closing Value	Dividends This Month	Dividends YTD
NHPDIP	\$4,466.57	\$6.09	\$91.76
SubTotals	\$4,466.57	\$6.09	\$91.76

106570036 - FBO TTF Town Building Maintenance Expendable Trust

Investment Type	Closing Value	Dividends This Month	Dividends YTD
NHPDIP	\$22,957.35	\$31.25	\$560.61
SubTotals	\$22,957.35	\$31.25	\$560.61

106570037 - FBO TTF, Fire Equipment

Investment Type	Closing Value	Dividends This Month	Dividends YTD
NHPDIP	\$14,260.04	\$19.41	\$192.07
SubTotals	\$14,260.04	\$19.41	\$192.07

106570038 - FBO TTF, Fire Station Capital Reserve

Investment Type	Closing Value	Dividends This Month	Dividends YTD
NHPDIP	\$201,103.58	\$273.79	\$1,103.58
SubTotals	\$201,103.58	\$273.79	\$1,103.58
Grand Total	\$721,040.41	\$988.06	\$12,168.57

MS-10 Report

- | | <u>Yes</u> | <u>No</u> | <u>N/A</u> |
|---|------------|-----------|------------|
| 5 Do the "Grand Total of Principal and Income at End of Year" balances on the MS-10 match the "end of year balances" on the MS-9? | <u>X</u> | <u> </u> | <u> </u> |

If no, explain:

- | | | | |
|--|----------|-----------|-----------|
| 6 Were "end of year fair value" balances of the MS-10 proven to bank statements and/or investment portfolio reports? | <u>X</u> | <u> </u> | <u> </u> |
|--|----------|-----------|-----------|

If no, explain:

Observations - Part 4. Trustees

Comments on procedures or areas of weakness:

NONE

Recommendations:

EXCELLENT RECORDS

Trustees section completed by:

Date: *2-10-20**[Signature]*
AUDITOR

Part 5. Town Clerk (if applicable)

<u>Questions</u>	<u>Yes</u>	<u>No</u>	<u>N/A</u>
1 Does the Town Clerk maintain a cashbook to record receipts?	<u>X</u>	___	___
2 Does the cashbook include the following information:			
• Date of receipt	<u>X</u>	___	___
• Type of receipt	<u>X</u>	___	___
• Customer name	<u>X</u>	___	___
• Permit number	<u>X</u>	___	___
• Amount received	<u>X</u>	___	___
• Breakdown of currency or check	<u>X</u>	___	___
• Subtotals whenever deposits are made	<u>X</u>	___	___
3 Are paid motor vehicle permits filed alphabetically by name?	<u>X</u>	___	___
4 Does the Town Clerk maintain a checking account?	___	<u>X</u>	___
– If yes, are bank statements as of the last day of the month?	___	___	<u>X</u>
– If yes, is the checking account reconciled to the cashbook monthly?	___	___	<u>X</u>
5 Are receipts remitted to the Treasurer at least weekly?	<u>X</u>	___	___
6 Are invoices presented to the Treasurer for reimbursement of allowable clerk fees? (RSA 41:25)	<u>X</u>	___	___

Part 5. Town Clerk Testing (if applicable)

- 1 Compare total annual receipts per the Town Clerk's cashbook with the Town's general fund general ledger revenue records for the following:

	Per Clerk Cashbook	Per Town General Ledger	Variance
Motor Vehicle Permits	264,759.62	264,759.62	- 0 -
Boat registrations	- 0 -	- 0 -	- 0 -
Dog licenses	931.00	931.00	- 0 -
Marriage licenses	-	-	-
Other (describe) BUILDING PERMITS	2204.70	2204.70	- 0 -
Other (describe) PISTOL PERMITS	110.00	110.00	- 0 -
Other (describe) LICENSES FEE	1483.75	1483.75	- 0 -

If variances exist, explain cause:

N/A

- 2 Select a deposit reported in the Town Clerk's cash book:

Date Selected	Amount
7-22-19	3,569.26

- | | Yes | No | N/A |
|--|-----|----|-----|
| A Does the date and amount match an actual bank statement deposit? | X | | |
| B Does the breakdown of cash and checks as reported in the cashbook match the actual bank deposit ticket? | X | | |
| C Do the entries in the cashbook for the date selected actually total (foot) the amount of the above deposit? | X | | |
| D Select five entries in the cashbook for the above deposit and trace to the actual file of paid permits. Does all the information in the cashbook agree with the actual paid permits? | X | | |

- | | <u>Yes</u> | <u>No</u> | <u>N/A</u> |
|---|------------|-----------|------------|
| 3 Randomly select five paid permits from the file of paid permits and trace to corresponding entries in the cash book. Does all the information in the cashbook agree with the actual paid permits? | <u>X</u> | ___ | ___ |
| 4 Obtain bank statements (if applicable) for three random months: | | | |
| Months selected: <u>N/A</u> <u>N/A</u> <u>N/A</u> | | | |
| Were all disbursements made during these three months payable to the Town or the State? | ___ | ___ | <u>X</u> |
| Were remittances to the Town/State made timely? | ___ | ___ | <u>X</u> |
| Were bank statements reconciled to cashbook balances? | ___ | ___ | <u>X</u> |

Observations - Part 5. Town Clerk

Comments on procedures or areas of weakness:

NONE

Recommendations:

NONE

Town Clerk section completed by:

Date: *2-10-20**C. Collier*
AUDITOR

Comments on procedures or areas of weakness:

NONE

Recommendations:

NONE

Town Clerk section completed by:

Date: 2-10-20

AUDITOR

Part 6. Library Testing (if applicable)

- 1 Do the amounts reported as expended/transferred by the Town to the Library match the Library's receipt/revenue records? Yes No N/A
- X

Per Town General Ledger Expenditure or Transfer	Per Library General Ledger Receipt or Revenue	Variance
<u>11,971.82</u>	<u>11,971.82</u>	<u>- 0 -</u>

If variances exist, explain reason:

NONE

- 2 Do all year end Library general ledger cash balances match corresponding bank reconciliations? X
- 3 Select a random sample of five disbursements from the Library general ledger and trace to supporting vendor invoices.

Date	Check Number	Vendor	Amount
<u>1-13-19</u>	<u>1045</u>	<u>TOADSTOOL BOOK STORE</u>	<u>72.86</u>
<u>2-24-19</u>	<u>1047</u>	<u>CAROLYN LOCKE</u>	<u>26.38</u>
<u>6-29-19</u>	<u>1048</u>	<u>BETH LEINBAU</u>	<u>229.00</u>
<u>12-12-19</u>	<u>102</u>	<u>TOADSTOOL BOOKSTORE</u>	<u>114.63</u>

Were all of the above traceable and in agreement with the actual vendor invoices?

X

If no, explain:

- 4 Do other disbursements reported in the library general ledger appear to be for library purposes?

X

Observations - Part 6. Library

Comments on procedures or areas of weakness:

NONE

Recommendations:

EXCELLENT RECORDS

Library section completed by:

Date: *2-10-20**AUDITOR*

Town of Surry

New Hampshire

Warrant

2019

To: The inhabitants of the town of Surry in the County of Cheshire in the state of New Hampshire qualified to vote in town affairs are hereby notified and warned of the Annual Town Meeting will be held as follows:

Date: Articles 1-2 Tuesday March 12, 2019 2-7 pm; Articles 3-16 Thursday March 14, 2019 7:15 pm

Location: Surry Town Hall

Article 01: Election of officers

To choose all necessary Town officers as listed on the official ballot.

Read by Nancy Callender, Moderator

Swearing in for officials: Monday, 18 Mar 2019 at 5:30 pm

Those accepting position read by Nancy.

Article 02: Zoning Amendment

Are you in favor of amending Article IX, Administration, Enforcement and Penalty Paragraph C of the Surry Zoning Ordinance, as recommended by the Planning Board, by adding the following?

"A building containing an area of 100 square feet or less, not on a permanent foundation, and not used for residential living space, is exempt from the building permit requirement. Construction of the building must conform with all setback requirements of the lot."

The purpose of this change is to exempt certain small outbuildings from the building permit requirement.

Article: Passed.

Article 03: Hear reports

To hear the reports of the Town Officers and Committees.

Moved: E. Anderson

Second: J. Davis

Discussion: None

Article: Passed.

Article 04: Town Operating Budget

To see if the town will vote to raise and appropriate the sum of \$546,178 for general municipal operations. This total does not include appropriations proposed in other warrant articles addressed individually. The Selectmen and the Budget Committee recommend this appropriation. (Majority vote required).

Moved: J. Davis

Seconded: M. Barrett

Discussion: J. Davis – Propose amend the article to appropriate the sum of \$566,178 with an additional \$20,000 being appropriated to line item 4312 for general municipal operations.

Second – W. Brown

J. Davis - I get around all the roads quite a bit, see all the trees that need to be removed, culverts that need to be worked on, road surfaces that need to be patched, etc. The salt shed needs to be built. There are a lot of projects that have been put on hold that could be completed if Durwin had some extra money to work with.

W. Brown – If Durwin is asking for the extra money, we need to approve it.

J. Croteau – We had a budget committee meeting with the selectmen two months ago and we had Durwin's input. We study these numbers and we feel that we can get all these projects done with the money that has been allotted already. The sander shed will be built to accommodate the sander and the new truck.

B. Russell – Everything that John's listing for us, it wouldn't be unreasonable to ask for \$60,000. I think John and Durwin's numbers are more that reasonable.

Amendment to Article 04: Approved.

Discussion on Article 04 as amended: None.

Article: Passed.

Article 05: Establish Fire Station Cap Res

To see if the Town will vote to establish a Fire Station capital reserve fund per RSA 35:1 for future expansion of the fire station, raise and appropriate the sum of \$200,000 from unassigned fund balance to place into the fund, and to name the Selectmen as agents to expend from the fund. The Selectmen and the Budget Committee recommend this appropriation. (Majority vote required).

Moved: F. Buffum

Second: W. Brown

Discussion: J. Brooks –Thanks to the selectmen and budget committee for hearing us out on our needs at the fire station. Thanks to the volunteers for donating all their hours for calls and training. Need the addition for the vehicles. Most of our calls are for assisting personnel. We have room for three vehicles and need room for the fourth vehicle. Currently the fourth vehicle is stored at the town garage. When the dry season starts, we need the fourth truck. The town garage is not heated so we have to drain the pump and winterize it every time it is taken out. We don't have room to store stuff. The fire department is pretty likely to gain federal grants, but without the building, we won't get the equipment. We also need administrative space, right now they are behind the engine bays and upstairs, things are not co-located. We have a design for a fire station addition. We came up with a pretty conservative design that will fit our needs now and for several years in the future. This money will not affect your tax rate, it's already available. Scope of project is around \$300,000. We are going to try and get a pretty aggressive private fund drive campaign going for both town residents and private companies.

L. Carlson – Had a suggestion for a fund raiser .

Article: passed.

Article 06: Fund Highway Equip Cap Res

To see if the Town will vote to raise and appropriate the sum of \$20,000 to place into the existing Highway Equipment Capital Reserve Fund for the future purchase of highway equipment. The Selectmen and the Budget Committee recommend this appropriation. (Majority vote required).

Moved: F. Buffum

Second: J. Davis

Discussion: None

Article: Passed.

Article 07: Fund 250th Anniversary

To see if the Town will vote to raise and appropriate the sum of \$14,000 for this year's 250th anniversary celebration, with \$100 from unassigned fund balance, \$8399 from the existing 250th Anniversary Expendable Trust Fund, and \$5,501 from taxation. The Selectmen and the Budget Committee recommend this appropriation. (Majority vote required).

Moved: M. Crotto-Young

Second: J. Davis

Discussion: J. Croteau – The play group donated \$100.00 from unassigned fund balance.

M. Crotto-Young - There are some flyers in the back. We are trying to keep costs down for families, there will be hot air balloons, Surry Olympics, fireman BBQ, etc.

K. Fisher – Please go to the town web site. There is a list of all the events that we will be holding for the celebration. It will be updated as new events are confirmed.

Article: Passed.

Article 08: Fund Fire Truck Cap Res

To see if the Town will vote to raise and appropriate the sum of \$40,000 to place into the existing Fire Truck Capital Reserve Fund for the purchase of a future fire truck. The Selectmen and the Budget Committee recommend this appropriation. (Majority vote required).

Moved: J. Davis

Second: J. Brooks.

Discussion: J. Brooks – This is something we do every year. Our newest truck in the fleet is 2007, oldest rig is 1978.

Article: Passed.

Article 09: Fund Prop Reval Cap Res

To see if the Town will vote to raise and appropriate the sum of \$5,000 to place into the existing Property Revaluation Capital Reserve Fund to pay for a future town wide property revaluation. The Selectmen and the Budget Committee recommend this appropriation. (Majority vote required).

Moved: J. Davis

Second: E. Anderson

Discussion: None.

Article: Passed.

Article 10: Fund Fire Equip Cap Res

To see if the Town will vote to raise and appropriate the sum of \$7,000 to place into the capital reserve fund established in 2018 for the future purchase of fire equipment. The Selectmen and the Budget Committee recommend this appropriation. (Majority vote required).

Moved: S. Symonds.
Second: T. Ylitalo

Discussion: J. Brooks – This is to replace all the bottles that are coming up for replacement in 2020.

J. Croteau – Hitting us hard here. We got \$200,000 for the fire station, \$40,000 for a fire equipment, \$27,000 for operating budget, and \$27,000 for ambulance standby fee. So, a substantial part of our budget is all for keeping us safe.

B. Russell – Maybe if we hadn't kicked the can down the road for the last 20 years we wouldn't be in this mess.

Article: Passed.

Article 11: Reopen Lower Pond Road

To see if the town will vote to raise and appropriate the sum of \$198,500, with \$148,875 from an anticipated FEMA grant and the balance of \$49,625 from the 2015 Road Improvement Capital Reserve Fund, to reopen the class 6 eastern section of Pond Road between Route 12A and Village Road that has been closed to traffic. The Selectmen and the Budget Committee recommend this appropriation. (Majority vote required).

Moved: E. Anderson
Second: W. Brown

Discussion: W. Brown – For many reasons it should be reopened. If the fire department needs to get down there it's pretty hard to turn around down there. The other thing is that there is quite a bit of traffic for the school is pretty busy, morning and afternoon. We need to reopen lower pond road due to safety reasons.

B. Russell – I was not originally in favor of this, but it seems that the last 5 or 6 years we keep going over this. We had a vote last year. The majority voted for it. I don't understand why we are hashing it out again. Secondly, where did we come up with the numbers for that repair? Has any contractor looked at this?

B. Smith – We left the meeting with the understanding that there would be two options offered this year. One to open the road, one to close the road. Second question – it's an engineer estimate.

B. Russell – An engineer came up with the numbers? Thought they designed things.

E. Anderson – How short are we from getting the funds from FEMA? Secondly it's a safety issue for those coming into the town, especially those of us that live down there. It's a speed issue.

B. Smith – Benefit cost analysis – it has to be beneficial – our ratio is 1.27 so we are eligible. Concord is optimistic that we'll get the grant. Money isn't promised, but they are optimistic. Should know by May 1st.

L. Johnson – If we didn't get the grant and the money isn't appropriated, then where would the money come from?

B. Smith – The intent of the meeting here is that the project is conditional on getting the grant. We're not interested in the town paying for that road.

C. Lothrop - If we don't get the grant, are we voting to open the road either way.

B. Smith – If we don't get the grant then we have to come back next year. This article is conditional on getting the grant.

W. Brown – When that extension was put in, wasn't that part of the corp of engineers building of the dam, where Village road was the main thoroughfare back in the day and isn't that why the grant should be approved? A lot of the land for the dam was taken by eminent domain by the government and from what I can see, they still have a responsibility to the town of Surry.

B. Smith – Can only speculate what happens . We're eligible but if someone else comes in with a higher priority job, then they'll probably get it.

B. Russell- Is this road subject to gates and bars right now seeing that 6 years have gone by?

B. Smith – Yes.

B. Russell – If that's true, then in order to spend the money, we have to do something ahead of time to reopen that road.

B. Smith – We can do that tonight.

B. Fosher – Doing nothing is not a responsible option at this point in this case. I mapped out the amount of land that drains into that culvert and water runs through. There is 285 acres of land that ends up going through that culvert. So it's been coming down there pretty fast, and if that culvert collapses in the middle of the night there are some people that are going to wake up with lake front property. It's going to cause a lot of problems downstream and it's not a question of if it happens, it's a question of when it happens.

B. Smith – Propose the following amendment to the article: Article would read the \$198,500 appropriation is contingent upon the town receiving the FEMA grant, which has been applied for, and upon the town meeting vote to approve this warrant article to reclassify the eastern section of Pond Road from Class VI to Class V pursuant to Section 231:22-a.

Second: D. Lane

Discussion on amendment: B. Smith - Discussed with attorney. Reclassify the road from class 6 to class 5.

B. Fosher – If we reclassify the road and don't do the work then how does that work?

B. Smith – We reset the clock for five years. If you vote for this tonight and we get the grant, then we're good to go.

L. Johnson – If you do work on that road, won't it automatically be a class 5 road, is the total appropriation really taking into account all the money necessary to get the road reopened?

B. Smith – Road classifications is a real complex issue. The intent is to clarify things in a good, clean fashion. What you suggest can occur, but it needs to be a continuous 5 years or more to take effect that way. As far as what needs to be done – a lot of things involve this issue, there are a few of us that think this project is overdesigned, but it's what needs to happen to get DES approval in Concord. We're satisfying the Army Corp of Engineers who are abutters, we have their permission until 2020 and we are satisfying DES. They've been here twice, emergency management has been here. We'd like to do this at a much smaller scale, but this is what we have to do.

K, Fisher- So if we don't get the grant, we won't get that money and the road is not reclassified.

C. Lothrop – The FEMA inspector was estimating that this would cost at least half a million dollars.

Amendment vote: Article is amended.

Discussion on amended article: B. Fosher – Are aquatic organisms going to be able to pass. (Inaudible- can't understand comments).

B. Smith –Response to B. Fosher – Hard to understand.

W. Brown – Wasn't that because the way the engineers looked at it was so that we wouldn't suffer wash out again?

B. Smith – They’re looking at the drainage area. It doesn’t seem like it needs to be this big, but it’s designed for anticipated flow rate.

J. Croteau – Please support this article. We’ve been working on it for a long time. We’ve made it fit and now we have some grant money so looking for support.

L. Carlson – Came here to support everything the town needs. I’m here to support our children, to support our fire department and everything the town needs. This is something the town needs, property is going to be flooded if this doesn’t get taken care of, the traffic in town is ridiculous. I’m here to support the town and I hope the town can support a little section of the village.

J. Lundahl – Are there going to be weight limits on the road?

B. Smith – No.

D. Legare – If this passes and everything is in place, how soon does the work start and when will it be completed?

B. Smith – That information is in the grant paperwork but I can’t recall it right now. Most likely won’t be completed in 2019.

B. Fosher – Similar project in Swanzey took 18 months. All the culverts that you’re replacing now should be replaced with something that is two to three time the size they are now.

Amended Article: To see if the town will raise and appropriate the sum of \$198,500, with \$148,875 from an anticipated FEMA grant and the balance of 49,625

Article: Passed.

Article 12: Close Lower Pond Road

To see if the Town will vote to raise and appropriate the sum of \$117,000 with the sum of \$37,000 from unassigned fund balance and the balance of \$80,000 from the Road Improvement Capital Reserve Fund established in 2015 for a plan, wetlands permit and excavation needed to close the class 6 eastern section of Pond Road between Route 12A and Village Road that has been closed to traffic. The Selectmen and the Budget Committee do not recommend this appropriation. (Majority vote required).

Moved: B. Smith

Second: D. Lane

Discussion: B. Smith - Recommend postpone this article indefinitely.

B. Fosher – If the previous article doesn’t come to fruition, shouldn’t we have this in place?

B. Smith – The item would be redressed next year.

Article: Postponed indefinitely.

Article 13: Wright’s Grove

To see if the Town will vote to establish as a town forest, as provided in RSA 31:110, the so called Wright's Grove, believed to contain about 2 acres, located on Village Road and shown on town tax map 3I lot 27. (Majority vote required).

Moved: J. Davis

Second: M. Jones

Discussion: W. Brown – Were is that located?

B. Smith – Across from L. Carlson.

L. Carlson – Were the huge trees are that have fallen down.

K. Fisher - What is the advantage of having it designated as a town forest? Would it be to be revitalized with a pavilion, etc?

J. Croteau – That was our vision as well.

Article: Passed.

Article 14: Wright's Grove

To see if the Town will vote to authorize, as provided in RSA 31:112 II, the Surry Conservation Commission (created March 9, 1971) to manage Wright's Grove, if that property is established as a town forest under Article 14 of this Town Warrant. (Majority vote required).

Moved: J. Davis

Second: W. Brown

Discussion: J. Davis – The conservation commission would be willing to take over if the town wants to attaches some money for the initial clean up.

D. Lane - Just a point – you said it was about 2 acres, probably half of it is just littered with lady slippers at a certain part of the year. If you go in there at any time other than Feb to clean it up, you will damage the roots and kill the lady slippers. It's a wonderful thing to see the lady slippers, I've been going there for decades, please don't go in there when it's fresh and alive.

L. Carlson – Because it's abandoned, we had a homeless person living there, people camping there, setting fires in the middle of a forest, then they walk away. I've had to put out three fires myself. I think if the town had more control of that, we'd all be a lot safer.

Article: Passed.

Article 15: Cemetery Lot Sales Income

To see if the town will vote to clarify article 5 approved March 12, 2015 by deleting the phrase "as specified in Cemetery Regulations adopted 9/18/2006 by the Board of Selectmen" and inserting the phrase "whose interest will be used for lot care and maintenance with any remaining income for cemetery care and maintenance" after the phrase "75% of funds received shall be deposited with the trustees of trust funds". The 2015 article as approved reads: "To see if the Town will vote to adopt the provisions of RSA 289:2-a: 'Upon the sale of cemetery lots, the legislative body may, at any annual or special meeting, vote to determine whether funds received from such sale shall be deposited in the general fund as a sale of town property or deposited with the trustees of trust fund for the maintenance of cemeteries under RSA 31:19-a', and further vote that upon the sale of cemetery lots in the future, funds received from such sale shall be allocated as follows: 75% of funds received shall be deposited with the trustees of trust funds and 25% of funds received shall be deposited in the general fund, as specified in Cemetery Regulations adopted 9/18/2006 by the Board of Selectmen, or take any action in relation thereto. (Majority vote required)."

If approved, the article will read: "To see if the Town will vote to adopt the provisions of RSA 289:2-a: 'Upon the sale of cemetery lots, the legislative body may, at any annual or special meeting, vote to determine whether funds received from such sale shall be deposited in the general fund as a sale of town property or deposited with the trustees of trust funds for the maintenance of cemeteries under RSA 31:19-a', and further vote that upon the sale of cemetery lots in the future, funds received from such sale shall be allocated as follows: 75% of funds received shall be deposited with the trustees of trust funds whose interest will be used for lot care and maintenance with any remaining income for cemetery care and maintenance, and 25% of funds received shall be deposited in the general fund."

The purpose of this is to state directly that interest, not principal from the sale of cemetery lots, is to be spent for care of the lot with any remaining income for cemetery care and maintenance, rather than as a reference to the cemetery regulations.

Moved: J. Croteau – I'd like to move that we postpone this indefinitely.

Second: S. Farrell

Discussion: None.

Article: Postponed indefinitely.

Article 16: Any Other Business

To transact any other business that may legally come before this meeting.

D. Lane - I'd like to acknowledge Matt Barrett – he's been on the budget committee for 42 years. I also want to thank Bruce Smith for the work he's done as Selectman. A lot of people don't know what goes on in that little corner office. It's a full time job and he's probably put in about 2500 hours in every year as an unpaid selectman. When he started, Surry had a very poor record with the state to with regards to timely submission of paperwork and records keeping. He's worked very hard to satisfy their list of discrepancies. Today we are one of the top towns in the state for getting our reports done correctly and on time.

M. Levesque/ L Ylitalo – We came to the selectmen on March 4, we live on Farm road, we are looking for an 5 year plan to grade and keep up the road. We want better maintenance. We did up a petition and we'll be back here next Feb and get it on the warrant. There are 28 houses/families that live there and there are more families building homes in that area. The culverts and road is not maintained and these need to be done.

B. Russell – Maybe there should be a 5 year plan for all the roads in Surry.

C. Lothrop – Southwest regional planning, where we pay dues, is offering to do an assessment of Farm Rd. for free.

M. Barrett – Speaking to J. Davis and the conservation committee- they have their own fund account which has been added to every year from the land use change tax. Balance is currently \$133,181.00. You should be able to clean forest area up with that. You're not going to have to raise money to fix something that the conservation committee would like to focus on. Put a warrant in or whatever is needed to gain access to the money and do what you want with it.

W. Brown – Tip of the hat to Durwin for the work he does for the town. You don't realize what he has to work with. The town of Surry could do better by putting in running water and give him a heated garage. None of us are getting any younger. Maybe down the road, might be nice to have a helper for him, so he can train a replacement. If we don't work on a replacement, we'll end up having to rely on subcontractors and deal with the bidding and delays.

D. Lane – Move that we close.

J. Croteau – Second.

Town Meeting closed at 8:35 pm.

Respectively Submitted
Darlene Clark

Owner Index

Owner	Map	Lot	Sub		Location	Use	Acres	Land		Buildings	Total
24 SURRY VILLAGE RD LLC	00003I	000041	000000	24	VILLAGE ROAD	1F RES	1.100	69,500		142,200	211,700
ABBOTT, MICHAEL J.	00005B	000014	00000F	220	ROUTE 12A	1F RES	15.000	67,700		189,900	257,600
ABRAMO, J	000002	000007	000000		ROUTE 12A	UNMNGD OTHER	51.700	2,815	cu	0	2,815
ABRAMO, J	000002	000007	00000A	18	GILSUM ROAD	1F RES	6.200	72,400		117,200	189,600
ABRAMS JR., DONALD	00004A	000009	000000	580	ROUTE 12A	1F RES	4.540	66,300		90,100	156,400
ADAMS, DOUGLAS C. JR.	00003I	000031	000000	113	VILLAGE ROAD	1F RES	1.550	70,000		165,000	235,000
AGOE, EDWARD	00005A	000090	000000		MINE LEDGE ROAD	1F RES	27.000	46,100		0	46,100
ALLEN, JOEL	00005B	000017	000000		OFF MCCURDY HILL RD	1F RES	8.140	41,600		0	41,600
ANDERSON, BRUCE	000006	000003	000000		GILSUM TOWN LINE	UNMNGD OTHER	200.000	6,998	cu	0	6,998
ANDERSON, BRUCE	00005A	000097	000000	574	OLD WALPOLE ROAD	1F RES	3.420	67,300		265,500	332,800
ANDERSON, EARL K	00005A	000085	000002		MINE LEDGE ROAD	UNMNGD PINE	38.500	3,106	cu	0	3,106
ANDERSON, EARL K	00005A	000085	000003		LONDON ROAD	UNMNGD OTHER	104.600	4,556	cu	0	4,556
ANDERSON, EARL K	00005A	000085	000004	154	MINE LEDGE ROAD	1F RES	71.200	58,918	cu	119,000	177,918
ANDERSON, EARL K	00005A	000085	000006		MINE LEDGE ROAD	UNMNGD OTHER	40.400	2,009	cu	0	2,009
ANDERSON, EARL K	00005A	000085	00000A		MINE LEDGE ROAD	1F RES	41.500	1,433	cu	0	1,433
ANDERSON, EARL K	00005A	000094	000000		MINE LEDGE ROAD	1F RES	12.800	42,026	cu	18,400	60,426
ANDERSON, JASON	00005A	000097	00000A	15	MINE LEDGE ROAD	1F RES	1.440	45,300		182,500	227,800
ARMY CORP OF ENGINEERS	000003	000100	000000		ROUTE 12A	EXEMPT-FED	0.800	10,500		0	10,500
ARMY CORP OF ENGINEERS	000006	000100	000000		SURRY DAM ROAD	EXEMPT-FED	1,693.000	2,436,000		458,000	2,894,000
ARMY CORP OF ENGINEERS	00003I	000100	000000		ROUTE 12A	EXEMPT-FED	2.000	33,000		0	33,000
ARMY CORP OF ENGINEERS	00003I	000101	000000		OFF VILLAGE ROAD	EXEMPT-FED	0.200	300		0	300
ARMY CORP OF ENGINEERS	00003I	000102	000000		POND ROAD	EXEMPT-FED	0.300	6,600		0	6,600
ARMY CORP OF ENGINEERS	00003I	000104	000000		POND ROAD	EXEMPT-FED	0.030	1,400		0	1,400
ARMY CORP OF ENGINEERS	00004B	000101	000000		ROUTE 12A	EXEMPT-FED	0.838	42,000		0	42,000
ATKINSON, ROBERT	00005B	000071	00000G	23	MASON DRIVE	1F RES	2.660	87,100		308,500	395,600
AUSTIN, MARGARET B	00005I	000021	000000	2	ROUTE 12A	1F RES	2.300	49,200		185,600	234,800
AVERY, TERRY E	000001	000032	000000	877	ROUTE 12A	1F RES	2.000	51,300		125,600	176,900
AXLEBANK, MARCIA	000001	000006	000000		ALSTEAD TOWN LINE	UNMNGD OTHER	22.580	1,208	cu	0	1,208
BALL, GARRETT T.	00005B	000071	00000C		CIDER MILL ROAD	1F RES	2.210	69,700		0	69,700
BALL, HERBERT W. JR.	000002	000011	000000	1191	ROUTE 12A	1F RES	1.290	50,800		94,200	145,000
BALLA, NANCY	00004B	000039	000000	9	SPRING HILL LANE	1F RES	7.300	60,300		92,500	152,800

BALLA, NANCY	00004B	000039	000002		SPRING HILL LANE	1F RES	2.060	46,400		0	46,400
BALLOU, RICHARD E	00005B	000009	000000	248	ROUTE 12A	1F RES	1.200	45,300		22,800	68,100
BANFORD, DAVID JR.	00005B	000027	000000	23	MCCURDY HILL ROAD	1F RES	1.000	38,400		158,000	196,400
BARDWELL, VERNON R. JR.	00003I	000020	000000	413	ROUTE 12A	1F RES	1.170	52,700		185,200	237,900
BARRETT, AUBREY W. 2012 REV TR	00003I	000043	000000		VILLAGE ROAD	COM/IND	23.970	90,900		0	90,900
BARRETT, MATTHEW D	000006	000007	000000	11	ROUTE 12A	1F RES	1.000	52,500		125,400	177,900
BARRETT, MATTHEW D	000006	000007	00000A	1	ROUTE 12A	1F RES	5.900	67,200		262,700	329,900
BARRETT, MATTHEW D.	00005A	000109	000000		RT 12	UNMNGD HARDWD	7.500	395	cu	0	395
BARRETT, REBECCA	000006	000004	00000C	13	SURRY DAM ROAD	1F RES	3.450	72,100		229,200	301,300
BAUTE, STEPHANIE H.	000006	000001	000000	515	EAST SURRY ROAD	1F RES	139.000	91,633	cu	600,500	692,133
BEAR BEE LLC	000001	000020	000000		ROUTE 12A	UNMNGD OTHER	55.000	4,169	cu	0	4,169
BELLOWS TODD	00004B	000068	00000A	179	POND ROAD	1F RES	3.610	53,000		101,600	154,600
BELSKY, NICHOLAS	00005I	000019	000000	12	ROUTE 12A	1F RES	0.750	51,300		140,300	191,600
BENTLEY, KYLE S.	00004C	000082	0000A2	89	FARM RD	1F RES	2.100	46,400		67,400	113,800
BERGERON, KEVIN G. ET AL	00003I	000038	000000		VILLAGE ROAD	FARM LAND	15.000	6,299	cu	0	6,299
BERGERON, ROBERT	00005B	000077	00000C	4	MOSES WRIGHT LANE	1F RES	2.370	60,700		178,800	239,500
BERGEVIN, ROBERT W.	000006	000004	0000BB	29	SURRY DAM ROAD	1F RES	3.030	80,800		129,400	210,200
BERGLUND, JOHN C. REV FAM TRUST	00005A	000080	000000	10	MINE LEDGE ROAD	1F RES	5.890	49,400		236,900	286,300
BERGRON, HEATHER	00005A	000079	000000	530	OLD WALPOLE ROAD	1F RES	3.370	132,100		169,700	301,800
BERNIER JR, NORMAN E	00004A	000001	000000	854	ROUTE 12A	1F RES	2.430	49,300		72,100	121,400
BEST, THOMAS R. JR	00003I	000037	000000	50	VILLAGE ROAD	2F RES	1.160	73,500		287,300	360,800
BETH-EL BIBLE CHURCH	00003I	000003	000000	13	VILLAGE ROAD	EXEMPT-MUNIC	0.380	65,700		372,600	438,300
BETH-EL BIBLE CHURCH	00003I	000004	000000	19	VILLAGE ROAD	EXEMPT-MUNIC	3.180	73,100		219,800	292,900
BIENVENU, ROGER, TR DTD 5/14/1999	00005B	000058	000000	781	OLD WALPOLE ROAD	1F RES	50.000	57,948	cu	181,400	239,348
BIENVENU, TIMOTHY H.	000002	000001	000000		GILSUM ROAD	UNMNGD OTHER	11.000	578	cu	0	578
BIENVENU, TIMOTHY H.	00004C	000075	00000B	919	OLD WALPOLE ROAD	1F RES	1.000	52,100		87,600	139,700
BIENVENU, TIMOTHY H.	00005A	000082	000000		MINE LEDGE ROAD	UNMNGD HARDWD	18.000	1,363	cu	0	1,363
BIENVENU, TIMOTHY H.	00005A	000090	00000B		MINE LEDGE ROAD	UNMNGD OTHER	16.000	1,191	cu	0	1,191
BIENVENU, TIMOTHY H.	00005A	000092	000000		OLD WALPOLE ROAD	UNMNGD HARDWD	55.000	3,174	cu	0	3,174
BIENVENU, TIMOTHY H.	00005A	000093	000000		MINE LEDGE ROAD	FARM LAND	15.400	5,431	cu	0	5,431
BIENVENU, TIMOTHY H.	00005A	000103	000000		OLD WALPOLE ROAD	UNMNGD HARDWD	35.000	2,974	cu	0	2,974
BIENVENU, TIMOTHY H.	00005A	000103	00000E		OLD WALPOLE ROAD	UNMNGD OTHER	10.000	658	cu	0	658
BIGELOW, BONNIE WILLIAM AND	00003I	000012	000000	33	VILLAGE ROAD	2F RES	1.140	81,100		210,900	292,000
BILODEAU, SHANE A.	00004C	000084	00000B	120	FARM RD	1F RES	5.190	48,200		114,100	162,300

BISSELL, PETER	00005A	000100	00000A	650	OLD WALPOLE ROAD	1F RES	5.520	55,300	128,600	183,900
BLEWETT, CONSTANCE	00003I	000011	000000	17	CRAIN ROAD	1F RES	0.570	67,000	88,800	155,800
BLOMQUIST, KAREN A.	00005A	000103	00000B	692	OLD WALPOLE ROAD	1F RES	5.130	65,100	225,200	290,300
BOBBIN, JARED S.	00005B	000067	00000A	629	OLD WALPOLE ROAD	1F RES	0.680	53,200	166,400	219,600
BOUCHER, TYLER	00004C	000076	000000	927	OLD WALPOLE ROAD	1F RES	2.000	50,800	31,600	82,400
BOULAY, JOSEPH P.	00005B	000014	00000D	126	ROUTE 12A	1F RES	2.001	51,000	240,300	291,300
BRECHT, ERIC	00005A	000103	00000C	704	OLD WALPOLE ROAD	1F RES	5.520	63,300	260,000	323,300
BRETON, FREDERICK S. REV TR	00003I	000009	000000		CRAIN ROAD	1F RES	0.390	5,600	0	5,600
BRETON, FREDERICK S. REV TR	00003I	000010	000000	11	CRAIN ROAD	1F RES	0.570	74,500	111,100	185,600
BRETWOOD GOLF COURSE	000006	000002	000000		EAST SURRY ROAD	COM/IND	19.000	173,400	135,000	308,400
BRITTON, GLENN	00005B	000063	000000	665	OLD WALPOLE ROAD	1F RES	1.670	53,100	134,000	187,100
BROOKS, DAVID & JODI	00004C	000083	000000		FARM RD	UNMNGD OTHER	24.890	998	cu 0	998
BROOKS, DAVID A.	00004B	000031	000000	40	JOSLIN ROAD	1F RES	0.750	50,900	189,600	240,500
BROOKS, DAVID A.	00004B	000052	0000AA	112	POND ROAD	1F RES	5.100	60,500	276,800	337,300
BROOKS, DAVID A.	00004B	000057	000000		POND ROAD	1F RES	2.000	2,600	0	2,600
BROOKS, DAVID A.	00004B	000058	000000		POND ROAD	1F RES	2.000	2,600	0	2,600
BROOKS, DAVID A.	00004B	000059	000000		POND ROAD	1F RES	2.000	2,600	0	2,600
BROOKS, DAVID A.	00004B	000060	000000		POND ROAD	1F RES	2.200	2,900	0	2,900
BROOKS, DAVID A.	00004B	000063	000000		POND ROAD	1F RES	3.000	6,400	0	6,400
BROOKS, DAVID A.	00004B	000063	00000A		POND ROAD	1F RES	0.000	0	1,600	1,600
BROOKS, JOSHUA D.	00004B	000042	000000	436	ROUTE 12A	1F RES	1.000	52,500	138,300	190,800
BROWN, WAYNE E	00003I	000040	000000	28	VILLAGE ROAD	1F RES	1.010	78,800	195,800	274,600
BRUNNER, HARRY C	00004B	000071	000000		POND ROAD	UNMNGD HARDWD	55.000	3,108	cu 0	3,108
BUFFUM JR, FRANKLIN D	00005A	000103	00000D	742	OLD WALPOLE ROAD	1F RES	11.000	49,901	cu 174,200	224,101
BUKOVCAN, SAMRAD	00004A	000019	000000	241	JOSLIN ROAD	1F RES	1.850	90,400	225,100	315,500
BULLOCK, BARRETT R.	00005B	000071	00000H		MASON DRIVE	1F RES	2.940	75,100	0	75,100
BUNKER, DANIEL LIV TRUST	00005A	000100	000000	656	OLD WALPOLE ROAD	1F RES	1.500	61,500	156,800	218,300
BYRNE, CHARLIE	00005B	000028	000017	93	CAMPGROUND ROAD	1F RES	0.000	0	1,400	1,400
CALHOUN, WILLIAM D.	00005A	000095	0003A2	632	OLD WALPOLE ROAD	1F RES	2.300	54,000	163,300	217,300
CALLENDER, NANCY C.	000001	000016	00000B		OFF ROUTE 12A	UNMNGD HARDWD	20.500	668	cu 0	668
CALLENDER, NANCY C.	000002	000010	000000	1139	ROUTE 12A	1F RES	1.900	48,600	80,900	129,500
CALLENDER, NANCY C.	000002	000010	00000A	1161	ROUTE 12A	1F RES	31.800	87,511	cu 256,700	344,211
CAMPBELL, BOB	00005B	000028	000025	93	CAMPGROUND ROAD	1F RES	0.000	0	16,000	16,000
CANTLIN, CRAIG C	00005B	000014	00000C	114	ROUTE 12A	1F RES	3.283	53,000	158,900	211,900
CAPRON, SUSAN C. REV TRUST	00005B	000025	000000	31	MALCOLM DRIVE	1F RES	1.000	49,400	133,300	182,700
CAREY, MATTHEW D.	00005I	000021	000001		ROUTE 12A	1F RES	1.500	11,400	15,200	26,600

CARLSON, LESLIE	00003I	000028	000001	143	VILLAGE ROAD	1F RES	3.170	86,600		135,400	222,000
CASAGRANDE FAMILY TRUST	000003	000006	000000		GILSUM TOWN LINE	UNMNGD OTHER	132.000	4,956	cu	0	4,956
CASEY, THOMAS	00005B	000067	000000	627	OLD WALPOLE ROAD	1F RES	1.800	58,900		227,800	286,700
CASTOR, COLE D.	00004C	000085	0000B1	68	FARM RD	1F RES	5.100	62,400		191,900	254,300
CASTOR, RICHARD G	00004B	000050	000000	378	ROUTE 12A	1F RES	0.520	43,000		92,400	135,400
CERSOSIMO LUMBER COMPANY	00004B	000072	000000		JOSLIN ROAD	UNMNGD HARDWD	73.900	4,095	cu	0	4,095
CHAIRS, JOSEPH JR	00004B	000037	000000	510	ROUTE 12A	1F RES	1.370	66,400		109,900	176,300
CHAPKOVICH, NANCY H., TRUSTEE	00005I	000005	000000	46	HAYWARD DRIVE	1F RES	1.840	63,100		209,000	272,100
CHASE, DAVID L	00003I	000023	000000	365	ROUTE 12A	1F RES	0.050	2,800		0	2,800
CHASE, DAVID L	00003I	000024	000000	365	ROUTE 12A	1F RES	2.000	48,700		103,100	151,800
CHASE, GREG	00004B	000052	000000	356	ROUTE 12A	1F RES	2.750	47,200		115,800	163,000
CHEVALIER, KEVIN W.	00005A	000097	00000B	588	OLD WALPOLE ROAD	1F RES	2.150	53,800		330,500	384,300
CHICKERING, MATTHEW C.	00004C	000082	0000A1	73	FARM RD	1F RES	5.500	48,400		138,800	187,200
CHICONE JR, ROGER	000001	000016	00000A	1082	ROUTE 12A	1F RES	3.330	52,800		229,000	281,800
CLARK, DURWIN H.	00005B	000052	000000	679	OLD WALPOLE ROAD	1F RES	80.520	65,597	cu	53,300	118,897
CLARK, GERALD	00005B	000052	00000A	358	POND ROAD	1F RES	1.030	46,700		90,100	136,800
CLARK, RICHARD W.	00005I	000008	000000	39	HAYWARD DRIVE	1F RES	1.060	68,400		138,100	206,500
CLARK, WILLIAM W.	00005B	000071	00000A	14	CIDER MILL ROAD	1F RES	3.160	71,100		0	71,100
CLARKE, SANDRA K.	00003I	000015	000000	49	VILLAGE ROAD	1F RES	2.560	71,700		91,800	163,500
CLOONEY, RAYMOND	00005I	000013	000000	7	HAYWARD DRIVE	1F RES	1.050	71,800		136,600	208,400
COLBURN, RICHARD J	00005B	000033	000000	10	MALCOLM DRIVE	1F RES	0.940	54,400		95,100	149,500
COLL, WILLIAM J	00005A	000098	000000	594	OLD WALPOLE ROAD	1F RES	1.650	55,900		227,200	283,100
COLLIER FAM REV TRUST	00004B	000033	00000A	26	JOSLIN ROAD	1F RES	1.430	58,300		203,400	261,700
CONBOY, LAWRENCE G.	00005B	000021	000000	243	ROUTE 12A	1F RES	1.780	48,400		108,800	157,200
CONNORS, TERRENCE J	00005B	000053	000000	689	OLD WALPOLE ROAD	2F RES	3.000	39,500		108,000	147,500
CONROY, FRANK D	00004C	000083	000001		FARM RD	1F RES	22.940	6,311	cu	0	6,311
CONROY, FRANK D	00005A	000088	000000	25	LONDON ROAD	1F RES	25.000	43,131	cu	233,200	276,331
CONSOLIDATED COMMUNICATIONS	000UTL	000004	00FAIR		TOWN WIDE	COM/IND	0.000	0		232,700	232,700
COOK, KENNETH E.	00005B	000032	000000	18	MALCOLM DRIVE	1F RES	0.710	50,500		118,800	169,300
COSTELLO, JEFFREY	00004C	000077	00000A	929	OLD WALPOLE ROAD	1F RES	15.640	51,671	cu	158,300	209,971
COTE, THOMAS W.	00005B	000072	000000	38	WILBUR ROAD	1F RES	2.600	57,800		162,800	220,600
CROSBY, JASON M.	00005B	000024	000000	21	MALCOLM DRIVE	1F RES	0.960	51,300		130,100	181,400
CROTEAU, JOHN M	00005A	000104	000000		RT 12	UNMNGD OTHER	56.000	2,449	cu	0	2,449
CROTEAU, JOHN M. III	00005A	000084	000000	70	MINE LEDGE ROAD	1F RES	17.000	139,286	cu	264,800	404,086
CROTTO, DAVID B	000001	000012	000000		OFF ROUTE 12A	UNMNGD OTHER	25.000	1,881	cu	0	1,881
CROWN ATLANTIC COMPANY, LLC	00005A	000114	00CELL	663	RT 12	1F RES	0.000	0		372,500	372,500

CRUZ, ANGEL	00004B	000047	000000	33	POND ROAD	1F RES	0.900	60,100		55,100	115,200
CUSHING, FORREST	000001	000021	000000	1048	ROUTE 12A	1F RES	8.300	104,500		149,900	254,400
DAVIS, GLENN W	00004B	000052	00000B	46	POND ROAD	1F RES	14.200	69,200		108,800	178,000
DAVIS, JOHN	000001	000010	00000A		WALPOLE TOWN LINE	UNMNGD OTHER	50.000	4,134	cu	0	4,134
DAVIS, JOHN	000001	000011	000000		BACKLAND	UNMNGD OTHER	30.000	2,283	cu	0	2,283
DAVIS, JOHN E.	000001	000009	000000		CARPENTER ROAD	UNMNGD OTHER	105.000	7,975	cu	0	7,975
DAVIS, JOHN E.	000001	000009	00000A	OFF	CARPENTER ROAD	UNMNGD OTHER	105.000	6,841	cu	0	6,841
DAVIS, JOHN E.	00004C	000080	00000C	997	OLD WALPOLE ROAD	2F RES	5.700	58,600		160,800	219,400
DAVIS, RICHARD W	00005A	000105	000000		RT 12	COM/TND	2.500	35,200		2,300	37,500
DEMINICO, GREGORY F	00005A	000095	003A-4	648	OLD WALPOLE ROAD	1F RES	1.400	52,700		136,300	189,000
DESILETS, PAUL A	00005A	000091	00000A		MINE LEDGE ROAD	1F RES	5.030	45,600		0	45,600
DINOWITZ, ELIZABETH	000002	000003	000000	268	GILSUM ROAD	1F RES	200.000	52,871	cu	178,000	230,871
DODGE, WALTER H	00004B	000032	000000	34	JOSLIN ROAD	1F RES	4.000	56,300		94,800	151,100
DREW, EDWARD	000001	000005	000000		ALSTEAD TOWN LINE	UNMNGD HARDWD	59.000	3,121	cu	0	3,121
DUGRENIER, ANDREW	00005B	000037	000001	278	POND ROAD	1F RES	6.100	66,100		0	66,100
DUNTON, BELINDA	000001	000029	000000	916	ROUTE 12A	1F RES	2.200	49,000		103,300	152,300
DUNTON, JAMES E	00004C	000078	000000	965	OLD WALPOLE ROAD	1F RES	2.000	53,600		122,200	175,800
DUTTON, JULIA	00005B	000038	000000	286	POND ROAD	1F RES	6.000	72,500		136,600	209,100
DUTTON, THOMAS	00005B	000014	000000		ROUTE 12A	MNGD OTHER	234.000	6,086	cu	0	6,086
DYBSKI, ROMAN	00005B	000028	00026A	93	CAMPGROUND ROAD	1F RES	0.000	0		9,000	9,000
DYBSKI, STANLEY	00005B	000028	000009	93	CAMPGROUND ROAD	1F RES	0.000	0		5,600	5,600
EDWARDS, MILLARD M	000001	000014	000000	6	WEBSTER ROAD	1F RES	7.500	71,100		242,400	313,500
EDWARDS, MILLARD M	000001	000014	00000A		WEBSTER ROAD	1F RES	3.000	36,700		0	36,700
EICHNER, ERIC	00004B	000049	000000	382	ROUTE 12A	1F RES	0.460	42,700		67,000	109,700
ENGELHARDT, CYNTHIA	00004B	000053	000000	55	POND ROAD	1F RES	1.270	49,800		116,300	166,100
EVANS, NANCY CAROL	00005B	000014	00000B	106	ROUTE 12A	1F RES	3.222	52,800		138,900	191,700
EVERETT, DAVID	000001	000004	000000		ALSTEAD TOWN LINE	UNMNGD OTHER	50.000	2,140	cu	0	2,140
EVERETT, DAVID	000001	000013	00000A		WEBSTER ROAD	1F RES	2.400	35,900		0	35,900
EVERSON, MATTHEW A	00005A	000095	000000	93	MINE LEDGE ROAD	1F RES	25.000	99,384	cu	174,700	274,084
EVERSON, MATTHEW A	00005A	000095	00000A		MINE LEDGE ROAD	UNMNGD OTHER	5.100	283	cu	0	283
EVERSON, MATTHEW A	00005A	000096	000000	63	MINE LEDGE ROAD	1F RES	7.100	72,300		86,200	158,500
EVERSOURCE	000UTL	000001	00PSNH		SURRY	UTILITY-ELEC	0.000	0		1,361,100	1,361,100
FANTI, CURTIS	00005A	000095	003A-3	638	OLD WALPOLE ROAD	1F RES	2.600	57,200		266,800	324,000
FARINA, JONATHAN	00005I	000009	000000	36	HAYWARD DRIVE	1F RES	1.840	66,000		168,400	234,400
FARRELL, RICHARD	000006	000008	000000	90	SURRY DAM ROAD	1F RES	2.410	70,600		138,400	209,000
FAULKNER, JEFFREY	00005B	000014	00000E	206	ROUTE 12A	1F RES	15.000	47,005	cu	192,800	239,805

FELEGARA, ANDREW	00004B	000069	00000A		POND ROAD	UNMNGD OTHER	20.400	858	cu	0	858
FELEGARA, ANDREW	00004B	000069	0000BB	195	POND ROAD	1F RES	10.000	64,100		234,400	298,500
FERGUSON, BILL	00005B	000028	000033	93	CAMPGROUND ROAD	1F RES	0.000	0		16,000	16,000
FIGA, MICHAEL J. III	00004B	000033	000000	16	JOSLIN ROAD	1F RES	2.040	53,700		100,500	154,200
FIOREY, KEITH	000001	000030	00000B	18	CARPENTER ROAD	1F RES	2.510	46,500		213,000	259,500
FIOREY, KEITH	000001	000030	00000C		ROUTE 12A	1F RES	6.710	49,900		0	49,900
FIOREY, RUSSELL R TRUST	000001	000027	000000	21	CARPENTER ROAD	1F RES	23.500	61,990	cu	164,000	225,990
FIOREY, RUSSELL R TRUST	000001	000028	00000A		CARPENTER ROAD	FARM LAND	2.000	840	cu	0	840
FIOREY, RUSSELL R TRUST	000001	000030	00000A		CARPENTER ROAD	1F RES	35.000	1,541	cu	0	1,541
FISH, O'NIEL J III	000002	000008	000000	1051	ROUTE 12A	1F RES	1.700	63,400		99,800	163,200
FLAVIN-JR, THOMAS W	00005B	000034	000000	261	ROUTE 12A	1F RES	0.700	46,000		110,800	156,800
FORCIER, DAWN MARIE	00005A	000080	00000A	554	OLD WALPOLE ROAD	1F RES	2.450	53,900		178,600	232,500
FOSHER IRREVOC TRUST	00003I	000044	000000	14	VILLAGE ROAD	1F RES	3.850	86,300		159,100	245,400
FRANK LUCIUS CONSTRUCTION CO	00005B	000011	000000	230	ROUTE 12A	COM/IND	1.370	66,300		190,400	256,700
FRIEDMAN, JEFFREY	00005B	000046	000000	55	HALLWOOD DRIVE	1F RES	4.200	52,500		82,500	135,000
FRINK, ANDREW	00005B	000042	000000	60	HALLWOOD DRIVE	1F RES	5.000	62,000		117,900	179,900
FRINK, HC & KP IRREV TRUST	00005B	000048	000000	29	HALLWOOD DRIVE	1F RES	3.400	59,600		160,000	219,600
FUERDERER JR., ROBERT	00004C	000085	0000B2	944	OLD WALPOLE ROAD	1F RES	7.690	66,100		173,100	239,200
FUERDERER, ROBERT	000002	000016	00000A	813	ROUTE 12A	1F RES	15.000	77,495	cu	267,100	344,595
FUERDERER, ROBERT	000002	000016	0000AA		ROUTE 12A	UNMNGD OTHER	11.000	500	cu	0	500
FULLER BROOK PROPERTIES, LLC	00004A	000006	000000	706	ROUTE 12A	1F RES	21.400	47,170	cu	130,200	177,370
GANNON, RICHARD N.	00003I	000022	000000	399	ROUTE 12A	1F RES	0.522	50,100		95,000	145,100
GARDNER, ELISA	00005B	000078	0000A1	9	WILBUR ROAD	1F RES	2.700	60,900		85,900	146,800
GARLAND, TIMOTHY J	000001	000031	00000A	860	ROUTE 12A	1F RES	12.400	49,828	cu	168,800	218,628
GATES, DAVID	00005I	000014	000000	23	HAYWARD DRIVE	1F RES	1.040	71,700		201,800	273,500
GIARDINELLO, PAUL M	00004C	000085	00000B	32	FARM RD	1F RES	2.260	51,300		198,600	249,900
GIBB, DON	00005I	000002	000000	60	HAYWARD DRIVE	1F RES	1.580	72,900		169,400	242,300
GILLIS, AARON D	00004C	000085	0000A1	58	FARM RD	1F RES	1.380	45,500		170,200	215,700
GOLDSMITH, STEVEN W.	00005A	000079	00000C	522	OLD WALPOLE ROAD	1F RES	2.120	103,800		191,500	295,300
GOODELL, GILBERT J	00005B	000007	000000	266	ROUTE 12A	1F RES	2.500	61,800		39,800	101,600
GOODNOW, LESLIE H	00005B	000035	000000		POND ROAD	UNMNGD HARDWD	132.000	6,608	cu	0	6,608
GOODNOW, LESLIE H	00005B	000035	00000B		ROUTE 12A	1F RES	12.370	319	cu	0	319
GOODNOW, LYLE C	00004A	000023	00000A		ROUTE 12A	UNMNGD HARDWD	13.000	918	cu	0	918
GOODNOW, WALTER H	00005B	000004	000000	310	ROUTE 12A	1F RES	2.560	52,100		70,800	122,900
GOODWIN, MATTHEW C JR	000001	000030	000000	880	ROUTE 12A	1F RES	2.820	47,500		40,000	87,500

GOURLEY, JAMES L.	00004A	000011	000000		JOSLIN ROAD	1F RES	0.840	34,600		0	34,600
GOURLEY, JAMES L.	00004A	000012	000000	61	JOSLIN ROAD	1F RES	11.130	54,732	cu	111,400	166,132
GOURLEY, JAMES L.	00004A	00012A	000000	45	JOSLIN ROAD	1F RES	2.680	48,666	cu	40,000	88,666
GOURLEY, JAMES L.	00004B	000030	000000		JOSLIN ROAD	1F RES	25.000	2,196	cu	0	2,196
GRAVES, CARSON	00005B	000037	000000	264	POND ROAD	1F RES	5.470	58,300		165,200	223,500
GRAY, GARY	00005A	000089	000000	187	FARM RD	1F RES	10.000	56,800		96,000	152,800
GRAY, GARY	00005A	000091	0000A1		MINE LEDGE ROAD	1F RES	5.040	41,400		0	41,400
GRAY, LEIGH	00005B	000060	000000	255	POND ROAD	1F RES	1.550	52,900		94,000	146,900
GRAY, LELAND SR.	00003I	000103	000000		POND ROAD	1F RES	0.640	3,800		0	3,800
GRAY, NATHAN A.	00003I	000002	000000	7	VILLAGE ROAD	1F RES	0.190	64,400		96,900	161,300
GREELEY, KATHRYN J	00005B	000077	00000A	31	WILBUR ROAD	1F RES	3.270	68,500		124,700	193,200
GREENE, SCOTT	00005B	000073	000000	50	WILBUR ROAD	1F RES	2.600	64,300		245,100	309,400
GREY, STEFAN	00005B	000028	000008	93	CAMPGROUND ROAD	1F RES	0.000	0		0	0
GROSS, MARK	000006	000004	000000	56	SURRY DAM ROAD	1F RES	5.300	85,800		2,200	88,000
GROSS, MARK	000006	000004	00000B		SURRY DAM ROAD	1F RES	22.200	27,041	cu	26,400	53,441
GROSS, MARK	00005B	000016	000000	56	SURRY DAM ROAD	1F RES	86.939	191,959	cu	1,073,200	1,265,159
GROSS, MARK	00005B	000016	000001		SURRY DAM ROAD	1F RES	2.140	60,400		0	60,400
GROSS, MARTIN S.	00005B	000016	00000B	83	ROUTE 12A	1F RES	4.507	120,400		233,300	353,700
GROTH, DAVID K	00005B	000062	000000	751	OLD WALPOLE ROAD	1F RES	5.200	68,600		122,000	190,600
GRUSSING, THEODORE	00005B	000069	000000	585	OLD WALPOLE ROAD	1F RES	7.100	87,400		111,400	198,800
GUNSETH, STEPHEN F	000003	000005	000000	587	ROUTE 12A	3F RES	2.830	73,500		218,300	291,800
HAGEN, KARYN	00003I	000039	000000	36	VILLAGE ROAD	1F RES	0.780	72,000		122,500	194,500
HAHN, WILLIAM D.	00005B	000047	000000	43	HALLWOOD DRIVE	1F RES	4.300	61,400		87,300	148,700
HAKALA, SHANE A ETAL	00004B	000068	00000B	171	POND ROAD	1F RES	3.260	55,300		120,000	175,300
HALL, GARY H	00005B	000049	000000	15	HALLWOOD DRIVE	1F RES	3.000	56,800		158,300	215,100
HALL, JONATHAN J.	00005A	000115	000000		WESTMORELAND TOWNLN	1F RES	34.000	914	cu	0	914
HAMBLET, CHRISTOPHER C.	00005B	000016	00000A	30	SURRY DAM ROAD	1F RES	4.346	148,200		373,800	522,000
HAMMOND JR, ROBERT L	00004B	000048	000000	30	POND ROAD	1F RES	0.960	54,700		113,800	168,500
HAMMOND, JASON R.	00005B	000019	00000A	235	ROUTE 12A	1F RES	1.500	45,700		70,600	116,300
HANSEN, BRIAN J.	000002	000009	000000	1091	ROUTE 12A	1F RES	3.500	57,300		146,500	203,800
HARPER, KYLE R.	00004C	000082	00000A	43	FARM RD	1F RES	2.050	51,000		191,800	242,800
HARRIMAN, ELLEN IBARRA, TRUSTEE	00004C	000084	00000A	112	FARM RD	1F RES	5.190	56,000		121,100	177,100
HARTZ, WAYNE E.	00003I	000015	00000A	65	VILLAGE ROAD	1F RES	2.940	84,400		164,800	249,200
HAWK, ROBERT A	000002	000002	000000	284	GILSUM ROAD	1F RES	87.000	48,118	cu	27,700	75,818
HEALD, ROBERT, TRUSTEE	00005A	000111	000000		RT 12	UNMNGD OTHER	20.000	700	cu	0	700
HENRICKSEN, GERALD P. JT REV TR	00003I	000028	000000	131	VILLAGE ROAD	1F RES	1.800	74,500		148,200	222,700

HENRICKSEN, GERALD P. JT REV TR	00003I	000029	000000		VILLAGE ROAD	1F RES	0.130	4,600	0	4,600
HINES, JAMISON R.	00005B	000014	0000EE	144	ROUTE 12A	1F RES	3.753	55,900	278,200	334,100
HOLSHUH, DON ALLEN	000006	000004	00000A	71	SURRY DAM ROAD	1F RES	1.360	68,500	283,900	352,400
HOWARD, MARK F.	00005B	000071	00000Q	51	CIDER MILL ROAD	1F RES	4.510	76,700	258,900	335,600
HOY, BENJAMIN J	00003I	000032	000000	103	VILLAGE ROAD	1F RES	1.360	70,300	81,700	152,000
HUGHES, DAVID J	00005B	000040	000000	38	HALLWOOD DRIVE	1F RES	4.900	71,600	118,000	189,600
HULSLANDER, BRUCE	00005I	000016	000000	20	HAYWARD DRIVE	1F RES	2.460	64,000	151,900	215,900
HUNTLEY, BECKY JW	00004A	000016	00000B	151	JOSLIN ROAD	1F RES	2.250	48,500	91,700	140,200
HURST, RICHARD A	00005B	000059	000000	267	POND ROAD	1F RES	1.170	55,100	101,800	156,900
JACKSON, PATRICIA	00005I	000020	000000	4	ROUTE 12A	1F RES	1.130	47,600	99,900	147,500
JARRELL, WILLIAM S.	00003I	000008	000000	507	ROUTE 12A	1F RES	15.050	66,084	cu	169,700
JARRELL, WILLIAM S.	00003I	000008	00000A		CRAIN ROAD	1F RES	1.020	71,300	0	71,300
JARVIS, RALPH	00004B	000067	000000	65	POND ROAD	1F RES	14.300	54,218	cu	110,400
JOBERT, IRENE G. REV TRUST	00005I	000004	000000	52	HAYWARD DRIVE	1F RES	1.840	76,900	187,600	264,500
JOHNSON, BARRY A	00005B	000061	000000		OLD WALPOLE ROAD	UNMNGD OTHER	34.920	2,637	cu	0
JOHNSON, BARRY A	00005B	000061	00000A		OLD WALPOLE ROAD	UNMNGD HARDWD	2.700	212	cu	0
JOHNSON, BARRY A	00005B	000061	00000B		OLD WALPOLE ROAD	UNMNGD HARDWD	2.270	179	cu	0
JOHNSON, BARRY A	00005B	000061	00000C		OLD WALPOLE ROAD	UNMNGD HARDWD	3.620	284	cu	0
JOHNSON, LESLEY NOEL	00005A	000091	000000	196	FARM RD	1F RES	6.770	52,700	126,800	179,500
JOHNSON, PETER	00004A	000003	000000	792	ROUTE 12A	1F RES	131.800	74,049	cu	106,700
JONES, FRANGCON	00005I	000015	000000	24	HAYWARD DRIVE	1F RES	1.830	63,100	239,400	302,500
JOSLYN, JERRI M	00005B	000037	00000A	254	POND ROAD	1F RES	1.580	55,800	103,500	159,300
JUNIPER, LAWRENCE H. JR.	00004B	000045	000000	414	ROUTE 12A	1F RES	0.890	52,000	92,700	144,700
KAPILOFF, ALEX J.	00005B	000071	00000O	97	CIDER MILL ROAD	1F RES	2.200	77,300	316,400	393,700
KAZIMIERZ, GRAJKO	00005B	000028	000024	93	CAMPGROUND ROAD	1F RES	0.000	0	12,400	12,400
KEENE FAMILY YMCA	000002	000013	000000		ROUTE 12A	UNMNGD OTHER	50.000	2,675	cu	0
KEENE, CITY OF	00005A	000108	000000	17	SUMMIT ROAD	EXEMPT-MUNIC	2.000	34,700	0	34,700
KEENE, CITY OF	00005A	000109	00000A		RT 12	EXEMPT-MUNIC	0.700	4,100	0	4,100
KEENE, CITY OF	00005A	000118	00000A		RT 12	EXEMPT-MUNIC	0.140	4,300	0	4,300
KEENE, CITY OF	00005A	000120	000000		RT 12	EXEMPT-MUNIC	1.500	61,300	0	61,300
KELLER, MARIE V., TRUSTEE	00004A	000005	000000	726	ROUTE 12A	1F RES	8.000	90,900	141,500	232,400
KELLEY, RICHARD	00005B	000064	000000	655	OLD WALPOLE ROAD	1F RES	1.240	55,200	121,900	177,100
KELLOGG, BRIAN	00005B	000041	000000	56	HALLWOOD DRIVE	1F RES	5.000	56,200	88,400	144,600
KESSLER, SUSAN B	000002	000012	000000	1197	ROUTE 12A	1F RES	12.090	64,200	175,300	239,500
KRUSYNSKI, WALTER	00005B	000028	000012	93	CAMPGROUND ROAD	1F RES	0.000	0	9,800	9,800

KUDLA, GEORGE	00005B	000028	000032	93	CAMPGROUND ROAD	1F RES	0.000	0	17,300	17,300
KUMICKI, SLAWOMIR	00005B	000028	00012B	93	CAMPGROUND ROAD	1F RES	0.000	0	7,200	7,200
KYLE, DAVID S	00005B	000036	000001	218	POND ROAD	1F RES	3.000	57,800	182,000	239,800
LANE, CHARLES B.	00005B	000066	000000	641	OLD WALPOLE ROAD	1F RES	2.410	57,000	104,000	161,000
LANE, DAVID R	00003I	000046	000000	4	VILLAGE ROAD	1F RES	0.920	69,100	131,000	200,100
LAPOINTE JR., JAMES E.	00005B	000050	000000	328	POND ROAD	1F RES	4.000	56,300	95,700	152,000
LARocca, CHRISTOPHER	00004C	000080	00000A	334	JOSLIN ROAD	1F RES	28.800	51,915	cu 219,600	271,515
LAROCHE-JR, TIMOTHY	000001	000015	000000	1140	ROUTE 12A	1F RES	4.500	49,700	138,000	187,700
LAVERTUE, LORI	00004C	000082	00000B	59	FARM RD	1F RES	9.260	77,700	220,100	297,800
LAVIGNE, JEREMY	00005B	000028	000019	93	CAMPGROUND ROAD	1F RES	0.000	0	12,000	12,000
LAWRENCE, DAVID L	00005B	000056	000000	311	POND ROAD	1F RES	1.195	49,700	124,200	173,900
LBJ LAND LEASE	00005A	000110	000000		RT 12	COM/IND	3.100	83,400	341,800	425,200
LBJ LAND LEASE	00005A	000112	000000		RT 12	COM/IND	3.100	75,300	277,200	352,500
LBJ LAND LEASE	00005A	000114	000000		RT 12	1F RES	1.600	22,900	0	22,900
LEACH, JANE	000002	000007	00000B	58	GILSUM ROAD	1F RES	5.600	57,600	75,200	132,800
LEGARE, ROSS G	00003I	000026	000000	171	VILLAGE ROAD	1F RES	1.300	73,700	87,300	161,000
LEINAU, ROBERT A.	00003I	000036	000000	66	VILLAGE ROAD	1F RES	3.080	79,300	115,800	195,100
LESLIE, SHAWN P.	000006	000006	000000	19	ROUTE 12A	1F RES	2.550	57,500	238,400	295,900
LESZCZYNSKI, RYSZARD	00005B	000028	000010	93	CAMPGROUND ROAD	1F RES	0.000	0	6,800	6,800
LETOURNEAU, JOEL A	00004B	000051	000000	372	ROUTE 12A	1F RES	0.930	47,100	125,500	172,600
LEVESQUE, LAWRENCE A	00005A	000091	000C3B	134	FARM RD	1F RES	5.090	50,500	92,800	143,300
LIBERTY UTILITIES	000UTL	000003	000GSE			UTILITY-ELEC	0.000	0	149,800	149,800
LINDSEY, RAYMOND	000001	000017	000000	1144	ROUTE 12A	1F RES	3.400	48,300	127,500	175,800
LIPPINCOTT, ANDREW K.	00005B	000071	00000E	22	MASON DRIVE	1F RES	2.760	83,000	261,200	344,200
LORD, BRIAN	00005A	000087	000000	69	LONDON ROAD	1F RES	28.600	61,300	47,000	108,300
LORETTE, CARL E	00004B	000054	000000	60	POND ROAD	1F RES	1.340	49,900	111,800	161,700
LORETTE, JOSEPH	00004B	000055	000000	84	POND ROAD	1F RES	1.500	50,100	105,000	155,100
LOUGEE, DANIEL	00003I	000008	00000B	503	ROUTE 12A	1F RES	1.220	57,700	141,000	198,700
LOWER, FRED D	00005B	000043	000000		HALLWOOD DRIVE	UNMNGD OTHER	6.000	338	cu 0	338
LOWER, FRED D	00005B	000044	000000	77	HALLWOOD DRIVE	1F RES	12.000	64,519	cu 171,200	235,719
LUCIUS IRREVOC TRUST	00005B	000028	000000	93	CAMPGROUND ROAD	1F RES	17.200	62,216	cu 317,700	379,916
LUCIUS IRREVOC TRUST	00005B	000028	000011	93	CAMPGROUND ROAD	1F RES	0.000	0	0	0
LUCIUS IRREVOC TRUST	00005B	000028	000023	93	CAMPGROUND ROAD	1F RES	0.000	0	0	0
LUCIUS IRREVOC TRUST	00005B	000028	000027	93	CAMPGROUND ROAD	1F RES	0.000	0	0	0
LUCIUS IRREVOC TRUST	00005B	000028	000030	93	CAMPGROUND ROAD	1F RES	0.000	0	4,500	4,500
LUCIUS IRREVOC TRUST	00005B	000029	000000	W/S	CAMPGROUND ROAD	1F RES	1.500	20,800	0	20,800
LUCIUS JR., ROBERT	00005B	000005	000000	290	ROUTE 12A	1F RES	5.652	68,400	153,900	222,300

LUCIUS, TIMOTHY	00004B	000068	000000	187	POND ROAD	1F RES	3.970	56,300	166,700	223,000	
LUCIUS, FRANK F	00005B	000006	000000	272	ROUTE 12A	1F RES	3.001	60,900	281,800	342,700	
LUNDAHL, JUDITH ANN	00004B	000035	000000	532	ROUTE 12A	1F RES	2.500	49,400	170,400	219,800	
MACDONALD FAM REV TRUST	00005A	000081	000000	2	MINE LEDGE ROAD	1F RES	2.000	43,800	196,500	240,300	
MACDONALD, JAMES	00004B	000029	00000A		JOSLIN ROAD	UNMNGD OTHER	15.300	819	cu	0	819
MACKENZIE, M	00005B	000076	000000		OFF WILBUR ROAD	1F RES	2.000	2,600		0	2,600
MACKENZIE, MARK	00005B	000078	000000		VALLEY VIEW	1F RES	15.700	307,953	cu	204,700	512,653
MACKENZIE, MARK	00005B	000078	000001		OLD WALPOLE ROAD	1F RES	2.150	121	cu	0	121
MACKENZIE, MARK	00005B	000078	000002		OLD WALPOLE ROAD	1F RES	2.070	117	cu	0	117
MACKENZIE, MARK	00005B	000078	00000B		WILBUR ROAD	1F RES	31.000	1,688	cu	0	1,688
MACLEAN, SCOTT A.	00004A	000006	000001	678	ROUTE 12A	1F RES	2.410	51,800		137,800	189,600
MANNNA, ERIC E. REV TRUST	00004C	000079	000000	975	OLD WALPOLE ROAD	2F RES	1.000	54,900		98,000	152,900
MARTIN, JASON	00004C	000085	00000A		OLD WALPOLE ROAD	1F RES	5.850	61,300		0	61,300
MARTIN, JASON	00004C	000085	0000A2	40	FARM RD	1F RES	2.320	56,800		193,400	250,200
MARTIN, ROBERT J.	00005B	000045	000000	65	HALLWOOD DRIVE	1F RES	5.800	66,700		217,700	284,400
MASSICOTTE, BARBARA	00005I	000011	000000	31	HAYWARD DRIVE	1F RES	1.030	71,700		169,200	240,900
MATHESON REV FAM TRUST	00004A	000018	000000		JOSLIN ROAD	FARM LAND	90.000	15,387	cu	0	15,387
MATHESON REV FAM TRUST	00004A	000024	000000	10	MERRIAM ROAD	1F RES	12.000	99,627	cu	331,800	431,427
MATHESON REV FAM TRUST	00004A	000024	000001		MERRIAM ROAD	UNMNGD HARDWD	75.000	6,007	cu	0	6,007
MATHESON REV FAM TRUST	00004B	000027	000000		JOSLIN ROAD	1F RES	15.800	11,413	cu	3,000	14,413
MATSON, EDWARD	00003I	000025	000000	351	ROUTE 12A	1F RES	1.830	51,100		110,400	161,500
MAYNARD, KENNETH A	00004B	000052	00000A	348	ROUTE 12A	1F RES	2.050	48,800		115,500	164,300
MEADOWSEND TIMBERLANDS	000001	000007	000000		OFF ROUTE 12A	1F RES	225.100	6,129	cu	0	6,129
MERCHANT, RANDALL D	000002	000017	000000		GILSUM TOWN LINE	UNMNGD PINE	60.000	8,072	cu	0	8,072
MERRIAM FARMS INC	00004A	000021	000001		OFF MERRIAM ROAD	1F RES	3.000	38,900		0	38,900
MIENKOWSKI, RICHARD	00005B	000028	000001	93	CAMPGROUND ROAD	1F RES	0.000	0		7,100	7,100
MILLAR, JAN	00005B	000028	000016	83	CAMPGROUND ROAD	1F RES	0.000	0		4,800	4,800
MILLER, KATHRYN M.	000001	000025	000000	952	ROUTE 12A	1F RES	48.000	69,663	cu	121,500	191,163
MILLIRON, LARRY E.	00004A	000010	000000	552	ROUTE 12A	1F RES	17.000	53,557	cu	370,700	424,257
MILLIRON, LARRY E.	00004A	000013	000000		JOSLIN ROAD	UNMNGD OTHER	18.700	818	cu	0	818
MITCHELL, SCOTT	00005B	000077	000000	28	MOSES WRIGHT LANE	1F RES	8.520	68,800		252,000	320,800
MOONEY, JODY	00005B	000018	000000	225	ROUTE 12A	1F RES	0.750	46,100		105,700	151,800
MOORE, BRIAN M.	00004B	000061	000000	120	POND ROAD	1F RES	1.150	54,800		139,400	194,200
MOORE, WILLIAM	00004B	000066	000000		POND ROAD	UNMNGD OTHER	130.000	11,599	cu	0	11,599
MOREL FAMILY REV TRUST	00005A	000103	00000A	684	OLD WALPOLE ROAD	1F RES	5.260	65,200		164,000	229,200
MORGAN, DONALD	00004A	000021	000000		OFF MERRIAM ROAD	UNMNGD OTHER	54.000	2,940	cu	0	2,940

MOSHER, WILLIAM & BADA, ALICE	00004B	000043	000000	424	ROUTE 12A	1F RES	0.950	49,600		24,800	74,400
MULLENS, JO BETH	00003I	000005	000000	25	VILLAGE ROAD	1F RES	0.320	68,600		167,700	236,300
MUNROE, CRAIG	00004C	000085	00000D	936	OLD WALPOLE ROAD	1F RES	5.770	56,000		234,600	290,600
NADEAU, DAVEY E	000001	000031	000000	866	ROUTE 12A	2F RES	30.200	49,156	cu	151,100	200,256
NELSON, RICHARD M.	00005B	000071	00000P		CIDER MILL ROAD	1F RES	2.310	69,800		0	69,800
NEW ENGLAND POWER	000UTL	000002	000NEP		NEW ENGLAND POWER	UTILITY-ELEC	0.000	0		1,337,000	1,337,000
NEW HAMPSHIRE, STATE OF	00005A	000118	000000		RT 12	EXEMPT-STATE	1.030	4,300		0	4,300
NEW HAMPSHIRE, STATE OF	00005A	000119	000000		RT 12	EXEMPT-STATE	2.520	4,400		0	4,400
NIMS, JANE	00003I	000035	000000	72	VILLAGE ROAD	1F RES	0.940	69,400		42,100	111,500
NORTHROP, ROBERT S	00004A	000002	000000	834	ROUTE 12A	1F RES	5.950	51,600		59,900	111,500
NOWAK, BRIAN E.	000001	000019	000000	1100	ROUTE 12A	1F RES	0.690	48,400		199,600	248,000
NYE, KENNETH T	000001	000022	000000	1038	ROUTE 12A	1F RES	5.750	66,700		108,600	175,300
O'BRIEN, MARK D	00005B	000036	000000	234	POND ROAD	1F RES	8.300	62,100		245,400	307,500
ODMAN, MATTHEW R.	00005B	000070	000000	20	WILBUR ROAD	1F RES	2.500	64,100		169,400	233,500
OUELLETTE, BRETT R.	00004C	000083	000005	165	FARM RD	1F RES	2.040	48,600		185,500	234,100
OUTFRONT MEDIA	00005A	000109	BILBRD		RT 12	COM/IND	0.000	0		32,800	32,800
OWR SURRY MANAGEMENT LLC	00005A	000099	000000	608	OLD WALPOLE ROAD	1F RES	8.880	82,800		206,000	288,800
PAGE, COLLIN	000003	000005	00000A	603	ROUTE 12A	1F RES	1.000	72,900		170,100	243,000
PALMER, JUSTINE H. LIV TR	00003I	000026	00000A	161	VILLAGE ROAD	1F RES	3.300	99,600		190,200	289,800
PAQUETTE, LOGAN	00004B	000039	000001	10	SPRING HILL LANE	1F RES	2.040	51,000		81,200	132,200
PARENTEAU, JON	00005A	000083	000000	60	MINE LEDGE ROAD	1F RES	7.000	56,700		177,800	234,500
PARROTT, MICHAEL	00005B	000010	000000	234	ROUTE 12A	1F RES	4.370	52,100		112,500	164,600
PATNODE, BARBARA A	00005B	000071	00000B		CIDER MILL ROAD	UNMNGD HARDWD	2.710	225	cu	0	225
PATNODE, BARBARA A	00005B	000071	00000D		CIDER MILL ROAD	UNMNGD HARDWD	2.050	174	cu	0	174
PATNODE, BARBARA A	00005B	000071	00000J		CIDER MILL ROAD	1F RES	2.010	65,800		0	65,800
PATNODE, BARBARA A	00005B	000071	00000L		CIDER MILL ROAD	1F RES	2.010	62,100		0	62,100
PATNODE, BARBARA A	00005B	000071	00000M		CIDER MILL ROAD	1F RES	2.460	66,200		0	66,200
PATNODE, BARBARA A	00005B	000071	00000S		CIDER MILL ROAD	UNMNGD HARDWD	3.740	305	cu	0	305
PATNODE, KEITH G.	00005B	000071	00000K	80	CIDER MILL ROAD	1F RES	2.000	65,800		205,300	271,100
PATNODE, LINWOOD	00005I	000007	000000	42	ROUTE 12A	1F RES	1.110	58,000		488,100	546,100
PAWLAK, WALTER	00005A	000079	00000A	506	OLD WALPOLE ROAD	1F RES	2.010	56,300		190,400	246,700
PAYNE, ERIKA L.	00005B	000071	00000T	32	WILBUR ROAD	1F RES	2.610	71,100		174,800	245,900
PEACOCK, DANIEL	00005I	000010	000000	28	HAYWARD DRIVE	1F RES	1.840	63,100		158,600	221,700
PELOQUIN, TIMOTHY K	00004C	000086	000000	974	OLD WALPOLE ROAD	1F RES	1.400	52,700		126,100	178,800
PERKINS, THOMAS B.	00005B	000071	00000I	64	CIDER MILL ROAD	1F RES	2.610	81,600		349,900	431,500

PERRY, JEANNIE L	00004B	000036	000000	526	ROUTE 12A	1F RES	1.000	68,500		69,900	138,400
PETERS, DAVID B. III	00004C	000073	000000	881	OLD WALPOLE ROAD	1F RES	4.500	201,900		215,200	417,100
PETERSON, ROBERT A	00004B	000046	000000	406	ROUTE 12A	1F RES	1.710	50,900		112,200	163,100
PETROWITZ, PETER J.	00004C	000077	000000		OLD WALPOLE ROAD	UNMNGD OTHER	11.940	577	cu	0	577
PHILLIPS, SHEILA	000002	000015	000000	867	ROUTE 12A	1F RES WTRFRNT	7.000	65,300		68,700	134,000
PIKE, HAROLD S. JR.	00003I	000013	000000	41	VILLAGE ROAD	1F RES	2.000	84,700		153,200	237,900
PILAT, ERIC	00005B	000028	000026	93	CAMPGROUND ROAD	1F RES	0.000	0		14,800	14,800
PLASKIEWICZ, DEVIN	00005A	000082	00000A	46	MINE LEDGE ROAD	1F RES	5.010	50,300		275,900	326,200
POLZER, ARLINE J	00005A	000095	0003A1	624	OLD WALPOLE ROAD	1F RES	3.060	55,000		99,900	154,900
POPLAWSKI, JAN	00005B	000028	00012A	93	CAMPGROUND ROAD	1F RES	0.000	0		7,700	7,700
POWERS, MICHAEL M.	000006	000005	000000	1	SURRY DAM ROAD	1F RES	4.330	68,900		257,000	325,900
POYDAR, HENRY R	000003	000008	000000		GILSUM TOWN LINE	1F RES	36.000	39,900		0	39,900
PRESCOTT, ALEX	00005B	000013	000000	148	ROUTE 12A	1F RES	1.300	50,200		166,900	217,100
PRIEST, GLENN R	00005B	000014	00000A	94	ROUTE 12A	1F RES	2.005	46,200		115,700	161,900
PROCTOR, NANCY J	000001	000028	000000	1	CARPENTER ROAD	1F RES	1.800	56,100		86,200	142,300
PROFAIZER, RONALD F.	00004C	000025	00000B	360	JOSLIN ROAD	1F RES	1.800	45,800		314,600	360,400
PUSHEE, MAURICE	00003I	000030	000000	118	VILLAGE ROAD	1F RES	0.450	62,900		25,100	88,000
QUARRY, PHILIP J.	00004B	000068	00000C	163	POND ROAD	1F RES	6.950	82,000		140,200	222,200
QUINTILLIO, JOSEPH R	00005B	000026	000000	8	MCCURDY HILL ROAD	1F RES	44.000	77,500		155,000	232,500
REEVES, JOSEPH R.	000003	000001	000000	8	DORT ROAD	1F RES	5.750	63,600		126,900	190,500
RENEY FAMILY TRUST	00005B	000031	000000	22	MALCOLM DRIVE	1F RES	1.090	55,000		157,300	212,300
RHOADES, JANET L.	00003I	000021	000000	407	ROUTE 12A	1F RES	1.340	50,400		116,700	167,100
RHOADES, MABEL L. TRUST	00005B	000015	000000	86	ROUTE 12A	1F RES	0.930	49,500		120,700	170,200
RICE, COREY P	00004C	000083	000004	147	FARM RD	1F RES	2.010	46,300		197,400	243,700
RICHARDSON, KAREN E.	00004B	000056	000000	95	POND ROAD	1F RES	2.870	54,800		57,300	112,100
RICHARDSON, KATHERINE	00003I	000034	000000	78	VILLAGE ROAD	1F RES	2.110	71,400		67,700	139,100
RICHARDSON, KATHERINE	00003I	000034	00000A	78	VILLAGE ROAD	1F RES	1.130	83,500		129,500	213,000
RICHARDSON, KATHERINE	00005B	000001	000000	338	ROUTE 12A	1F RES	0.920	49,500		45,300	94,800
RIGG, ROBERT	000001	000018	000000	1120	ROUTE 12A	1F RES	3.900	51,100		139,100	190,200
RIGG, ROBERT	000001	000018	00000A		ROUTE 12A	1F RES	0.270	4,000		0	4,000
RILLING, PATRICK C	00004B	000069	00000B	223	POND ROAD	1F RES	23.500	53,156	cu	169,500	222,656
RITTER, KEVIN P.	00005B	000077	00000B	19	WILBUR ROAD	1F RES	3.330	71,900		166,200	238,100
RIVERS, FREEMAN C	00004B	000065	000000	12	BEAR DEN	1F RES	1.900	50,800		22,400	73,200
ROOF, KYLE M.	00003I	000014	000000	43	VILLAGE ROAD	1F RES	1.070	75,900		213,500	289,400
ROULEAU, RONALD P	00005B	000030	000000	40	MALCOLM DRIVE	1F RES	4.000	48,300		166,400	214,700
RUSSELL FAM REV TRUST	00004C	000026	000000	340	JOSLIN ROAD	1F RES	3.480	43,700		119,200	162,900

RUSSELL FAM REV TRUST	00004C	000074	000000	893	OLD WALPOLE ROAD	2F RES	12.000	92,700		181,300	274,000
RUSSELL, WILLIAM	00004A	000020	000000	19	MERRIAM ROAD	1F RES	45.000	44,523	cu	153,600	198,123
RUSSELL, BRYAN F.	00005A	000079	00000B	516	OLD WALPOLE ROAD	1F RES	2.060	53,400		241,600	295,000
RUSSELL, JEFFREY C. JR.	00005I	000012	000000	40	ROUTE 12A	1F RES	1.040	49,900		129,900	179,800
RUSO, AARON D. REV TRUST	00004A	000007	000000	662	ROUTE 12A	1F RES	14.270	58,936	cu	321,400	380,336
RUSO, REBECCA S TRUST	00004A	000008	000000		ROUTE 12A	1F RES	16.500	1,613	cu	0	1,613
SARGENT, DONALD	00004B	000064	000000	11	BEAR DEN	1F RES	5.700	71,800		10,300	82,100
SCHARFE, COREEN	000003	000002	000000		DORT ROAD	1F RES	3.030	56,200		267,600	323,800
SCHARFE, COREEN	000003	000003	000000		BACKLAND	1F RES	20.360	23,900		0	23,900
SCHMIDT, WILLIAM	00005I	000006	000000	47	HAYWARD DRIVE	1F RES	1.090	68,400		161,300	229,700
SCHMITT, DAVID C	00005B	000055	000000	323	POND ROAD	1F RES	2.680	57,000		123,500	180,500
SCOTT, MICHAEL & LEANNE, TRSTEEES	00005A	000101	000000	664	OLD WALPOLE ROAD	1F RES	0.306	53,900		127,000	180,900
SCRIPTURE, STEPHEN A.	000001	000023	000000		ROUTE 12A	UNMNGD OTHER	40.000	2,447	cu	0	2,447
SCRIPTURE, STEPHEN A.	000002	000014	000000	1039	ROUTE 12A	1F RES	7.000	94,100		107,800	201,900
SHEEHAN, PAUL E.	00004B	000069	000000	249	POND ROAD	1F RES	2.300	56,800		190,600	247,400
SHEPARDSON, JENNIFER A.	00005B	000036	000002	198	POND ROAD	1F RES	2.800	57,300		178,300	235,600
SHERRICK, HELEN W.	000001	000016	000000		WEBSTER ROAD	UNMNGD OTHER	14.600	795	cu	0	795
SHRIVER, MARILYN R.	00004A	000004	000000		ROUTE 12A	UNMNGD HARDWD	73.200	4,976	cu	0	4,976
SIPLER, CASEY	00005B	000057	000000	307	POND ROAD	1F RES	1.000	52,100		87,200	139,300
SMALL JR, JAMES G	00003I	000016	000000	457	ROUTE 12A	1F RES	2.150	72,500		136,500	209,000
SMALL, TIMOTHY	00003I	000016	00000A	81	VILLAGE ROAD	1F RES	2.300	71,600		255,200	326,800
SMALL, TIMOTHY J. & CHARLOTTE	00004C	000080	000000	1007	OLD WALPOLE ROAD	2F RES	1.400	49,900		121,200	171,100
SMART, JASON A.	00005B	000068	000000	613	OLD WALPOLE ROAD	1F RES	3.250	58,100		112,900	171,000
SMITH, BRUCE A.	00003I	000007	000000	18	CRAIN ROAD	1F RES	0.940	78,100		91,300	169,400
SMITH, HELEN R. REV TR	000001	000010	000000		WALPOLE TOWN LINE	UNMNGD PINE	181.000	5,482	cu	0	5,482
SMITH, HELEN R. REV TR	00004A	000007	000001		ROUTE 12A	1F RES	79.480	51,003	cu	387,900	438,903
SMITH, HELEN R. REV TR	00004A	000014	000000		BACKLAND	UNMNGD OTHER	11.500	386	cu	0	386
SMITH, HELEN R. REV TR	00004A	000015	000000		JOSLIN ROAD	UNMNGD OTHER	25.000	672	cu	0	672
SMITH, HELEN R. REV TR	00004A	000022	000000		JOSLIN ROAD	UNMNGD OTHER	193.000	8,793	cu	0	8,793
SMITH, HELEN R. REV TR	00004A	000023	000000	127	JOSLIN ROAD	1F RES	150.000	15,292	cu	5,900	21,192
SNOW, ROBIN P	00005B	000039	000000	302	POND ROAD	1F RES	2.180	59,600		142,000	201,600
SOCIETY FOR THE PROTECTION	000003	000007	000000		GILSUM TOWN LINE	1F RES	138.200	9,613	cu	0	9,613
SOCIETY FOR THE PROTECTION	00005A	000116	000000		RT 12	MNGD OTHER	293.000	10,667	cu	0	10,667
SPOOR, DAVID W	000001	000007	00000A		BACKLAND	UNMNGD OTHER	31.900	2,059	cu	0	2,059
SPOOR, DAVID W	000001	000008	000000		WALPOLE TOWN LINE	UNMNGD OTHER	50.000	3,021	cu	0	3,021
ST ONGE, MARIE T	000002	000006	0000A1	92	GILSUM ROAD	1F RES	2.000	56,700		176,800	233,500

ST PIERRE, BRADLEY M LVG TR	00004C	000083	0000A1		FARM RD	1F RES	2.250	42,000		0	42,000
ST PIERRE, BRADLEY M LVG TR	00004C	000083	0000A2		FARM RD	1F RES	2.050	41,800		0	41,800
ST PIERRE, BRADLEY M LVG TR	00004C	000083	0000A3		FARM RD	1F RES	2.030	41,700		0	41,700
ST PIERRE, WESLEY A	00005B	000039	000002	26	HALLWOOD DRIVE	1F RES	1.180	57,100		94,500	151,600
STEFFY, JAMES F.	000001	000013	000000		WEBSTER ROAD	FARM LAND	17.600	2,098	cu	0	2,098
STEWART, JANICE M.	00005B	000019	000000	233	ROUTE 12A	1F RES	0.380	38,100		70,000	108,100
STILLWATER FARM A LLC	00004A	000007	00001A	40	STILLWATER WAY	1F RES	6.250	54,100		0	54,100
STREED, ERIC WARREN	00004B	000029	000000	164	JOSLIN ROAD	1F RES	5.100	59,800		216,100	275,900
STREETER, ELWOOD W	000001	000002	000000	49	WEBSTER ROAD	1F RES	16.200	41,748	cu	136,000	177,748
STREETER, ELWOOD W	000001	000002	00000A	5	WEBSTER ROAD	1F RES	2.060	40,580	cu	78,800	119,380
STROMGREN, CHRISTOPHER	00005B	000071	00000N	110	CIDER MILL ROAD	1F RES	3.050	78,000		219,900	297,900
STROUT, GERALD	00005B	000002	000000	328	ROUTE 12A	1F RES	0.920	49,500		116,200	165,700
SURPRENANT, ROBERT	00004C	000085	00000C	88	FARM RD	1F RES	5.360	54,900		146,500	201,400
SURRY MOUNTAIN FORESTS LLC	000001	000026	000000		ROUTE 12A	1F RES	29.000	65,719	cu	0	65,719
SURRY MOUNTAIN FORESTS LLC	000002	000016	000000		GILSUM ROAD	MNGD HARDWD	316.000	13,497	cu	0	13,497
SURRY MOUNTAIN FORESTS LLC	000002	000016	00000B		GILSUM ROAD	MNGD PINE	7.000	293	cu	0	293
SURRY MOUNTAIN FORESTS LLC	000002	000016	00000C		BACKLAND	MNGD HARDWD	29.400	792	cu	0	792
SURRY MOUNTAIN FORESTS LLC	000002	000016	00000D		BACKLAND	MNGD HARDWD	97.400	2,531	cu	0	2,531
SURRY MOUNTAIN FORESTS LLC	000002	000016	00000E		GILSUM ROAD	MNGD HARDWD	70.000	2,689	cu	0	2,689
SURRY SCHOOL DISTRICT	000031	000017	000000	449	ROUTE 12A	EXEMPT-MUNIC	3.550	98,600		474,400	573,000
SURRY VILLAGE WATER CO	00004B	000040	000000		ROUTE 12A	1F RES	43.000	7,354	cu	1,200	8,554
SURRY, TOWN OF	000003	000005	00000B		ROUTE 12A	EXEMPT-MUNIC	0.500	10,200		0	10,200
SURRY, TOWN OF	000003	000007	00000A		GILSUM TOWN LINE	EXEMPT-MUNIC	52.000	48,600		0	48,600
SURRY, TOWN OF	000003	000007	00000B		BACKLAND	EXEMPT-MUNIC	114.725	100,900		0	100,900
SURRY, TOWN OF	000006	000009	000000		EAST SURRY ROAD	EXEMPT-MUNIC	0.200	54,100		0	54,100
SURRY, TOWN OF	000031	000001	000000	1	VILLAGE ROAD	EXEMPT-MUNIC	3.500	77,300		168,500	245,800
SURRY, TOWN OF	000031	000019	000000		ROUTE 12A	EXEMPT-MUNIC	0.600	4,100		0	4,100
SURRY, TOWN OF	000031	000027	000000		VILLAGE ROAD	EXEMPT-MUNIC	2.010	131,600		0	131,600
SURRY, TOWN OF	000031	000033	000000		VILLAGE ROAD	EXEMPT-MUNIC	0.300	14,700		0	14,700
SURRY, TOWN OF	000031	000045	000000	8	VILLAGE ROAD	EXEMPT-MUNIC	0.200	64,500		103,100	167,600
SURRY, TOWN OF	00004B	000041	00000A	444	ROUTE 12A	EXEMPT-MUNIC	1.750	53,500		140,700	194,200
SURRY, TOWN OF	00004C	000082	0000A3		FARM RD	EXEMPT-MUNIC	24.600	64,100		0	64,100
SURRY, TOWN OF	00005A	000CEM	000001		FARM RD	EXEMPT-MUNIC	0.250	39,700		0	39,700
SURRY, TOWN OF	00005B	000035	00000A	180	POND ROAD	EXEMPT-MUNIC	2.180	65,100		46,500	111,600

SURRY, TOWN OF	00005B	000074	000000		WILBUR ROAD	EXEMPT-MUNIC	106.000	111,200		0	111,200
SURRY, TOWN OF	00005B	000CEM	000001		POND ROAD	EXEMPT-MUNIC	0.080	39,400		0	39,400
SWEENEY, JAMES	00004B	000038	000000	516	ROUTE 12A	1F RES	106.000	55,272	cu	231,900	287,172
SYLVAIN, DEBORAH G.	000001	000024	000000	980	ROUTE 12A	1F RES	14.000	50,424	cu	149,800	200,224
SZUIC, JOSEPH	00005B	000028	000029	93	CAMPGROUND ROAD	1F RES	0.000	0		19,500	19,500
TAYLOR, GREGORY	00004B	000044	000000	416	ROUTE 12A	COM/IND	14.360	82,700		252,900	335,600
TETREAULT, RICHARD T	00005B	000012	000000	154	ROUTE 12A	1F RES	3.330	52,700		63,400	116,100
THORNTON, DOUGLAS	000002	000006	000000	64	GILSUM ROAD	1F RES	8.200	59,700		142,000	201,700
TOEGEL, ALAN R	00005B	000003	000000	322	ROUTE 12A	1F RES	0.620	48,100		124,900	173,000
TOLMAN, NEWELL	00005B	000078	0000A2	559	OLD WALPOLE ROAD	1F RES	1.430	55,200		130,100	185,300
TONDERYS, JEFFREY J	00005I	000003	000000	53	HAYWARD DRIVE	1F RES	1.030	68,100		144,300	212,400
TRAHAN, MICHAEL	00005A	000102	000000	674	OLD WALPOLE ROAD	2F RES	8.230	77,800		466,600	544,400
TREBOR PROPERTIES LLC	00004B	000041	000000	458	ROUTE 12A	1F RES	1.110	50,000		107,000	157,000
TRUBIANO, JOHN	00004C	000083	000003	157	FARM RD	1F RES	2.010	46,300		229,800	276,100
TRUBIANO, JOHN B.	00004C	000083	000002		FARM RD	1F RES	2.260	44,400		0	44,400
TRUBIANO, MARC	00005B	000065	000000	649	OLD WALPOLE ROAD	1F RES	3.000	57,800		111,300	169,100
VAN HOOGEN, STEVEN T.	00005A	000091	00000B	150	FARM RD	1F RES	10.500	64,300		6,900	71,200
VERIZON WIRELESS	00005B	000078	UTILIT		VALLEY VIEW	1F RES	0.000	0		157,300	157,300
VITALE, JOSEPH B	00004B	000027	00000A	244	JOSLIN ROAD	1F RES	2.000	66,300		145,300	211,600
VOGEL FARM TRUST	000002	000004	000000		GILSUM ROAD	UNMNGD OTHER	62.600	3,351	cu	0	3,351
VOGEL FARM TRUST	000002	000005	000000		GILSUM ROAD	1F RES	223.700	67,798	cu	1,900	69,698
VOGEL FARM TRUST	000002	000005	00000A	120	GILSUM ROAD	1F RES	2.084	51,400		170,600	222,000
VOGEL FARM TRUST	000002	000005	0000AA		GILSUM ROAD	UNPRODUCTIVE	0.137	2	cu	0	2
VOGEL FARM TRUST	000002	000006	0000A2		GILSUM ROAD	1F RES	5.780	2,427	cu	0	2,427
VOGEL FARM TRUST	000002	000006	0000AA		GILSUM ROAD	UNPRODUCTIVE	1.710	39	cu	0	39
WARD, JEREMY R.	00005B	000071	00000F	24	MASON DRIVE	1F RES	14.790	85,736	cu	275,800	361,536
WARD, JEREMY R.	00005B	000074	00000A		WILBUR ROAD	1F RES	8.000	25,200		0	25,200
WATERS, DANIEL S.	00004A	000016	00000A	159	JOSLIN ROAD	1F RES	2.000	50,800		36,200	87,000
WATKINS, LEON C	00005B	000054	000000	353	POND ROAD	1F RES	5.010	77,800		256,700	334,500
WATKINS, LEON C	00005B	000054	00BLDG	345	POND ROAD	1F RES	0.000	0		88,600	88,600
WEEKS, TIMOTHY M.	00005B	000051	000000	334	POND ROAD	1F RES	2.000	56,400		169,700	226,100
WELNAK, JOHN P.	00003I	000006	000000	24	CRAIN ROAD	1F RES	0.500	70,000		144,900	214,900
WHEELER, RALPH J	00004B	000062	000000	126	POND ROAD	1F RES	0.990	54,800		38,000	92,800
WHITE, ZANE V.	00005A	000107	000000	568	RT 12	COM/IND	0.500	47,500		51,000	98,500
WHITE'S GROUNDSKEEPING, LLC	00005A	000106	000000	546	RT 12	COM/IND	9.800	106,500		0	106,500
WHITNEY, DOUGLAS T.	00005B	000022	000000		ROUTE 12A	1F RES	0.490	4,100		0	4,100

WHITNEY, DOUGLAS T.	00005B	000023	000000	11	MALCOLM DRIVE	1F RES	1.930	50,500		81,100	131,600
WHITEMORE, JASON T.	00003I	000018	000000	431	ROUTE 12A	1F RES	1.180	50,200		129,100	179,300
WILBER, RUSSELL	00004A	000017	000000	173	JOSLIN ROAD	1F RES	13.000	53,345	cu	47,800	101,145
WILBER, RUSSELL	00004B	000028	000000		JOSLIN ROAD	UNMNGD HARDWD	63.000	3,688	cu	0	3,688
WILBUR, HOWARD D	00004C	000080	00000B		OLD WALPOLE ROAD	1F RES	1.400	47,400		0	47,400
WILBUR, HOWARD D	00004C	000080	0000B1	989	OLD WALPOLE ROAD	1F RES	0.500	47,000		54,900	101,900
WILBUR, ROGER W. &	00004C	000025	000000	1025	OLD WALPOLE ROAD	2F RES	1.000	62,800		113,600	176,400
WILBUR, ROGER W. &	00004C	000025	00000A		JOSLIN ROAD	1F RES	1.690	42,200		0	42,200
WILBUR, ROGER W. &	00004C	000081	000000	1032	OLD WALPOLE ROAD	1F RES	0.838	51,300		74,900	126,200
WILBUR, ROGER W. &	00004C	000082	000000		FARM RD	1F RES	52.930	45,687	cu	6,400	52,087
WILBUR, ROGER W. &	00004C	000085	000000	4	FARM RD	1F RES	3.360	53,900		19,400	73,300
WILBUR, ROGER W. &	00005A	000091	00000D	208	FARM RD	1F RES	5.290	57,800		210,600	268,400
WILDER, TERRY L	00005B	000026	00000A	35	MALCOLM DRIVE	1F RES	1.460	47,200		150,500	197,700
WILLIAMS, WILLIAM C	00005B	000078	0000BB	545	OLD WALPOLE ROAD	1F RES	4.000	62,200		70,300	132,500
WILLSON, RICKY A	00004B	000034	000000	544	ROUTE 12A	2F RES	3.190	52,900		184,300	237,200
WING-JR, MAX B	00005B	000008	000000	256	ROUTE 12A	1F RES	2.350	51,800		71,400	123,200
WOODARD, MARK B.	000001	000001	000000	1200	ROUTE 12A	1F RES	1.750	45,800		95,500	141,300
WOODARD, MARK B.	000001	000002	00000B		ROUTE 12A	1F RES	2.360	41,800		0	41,800
WRIGHT, CHARLES S	00005I	000017	000000	14	HAYWARD DRIVE	1F RES	1.440	62,400		164,600	227,000
WRIGHT, DAVID	00005I	000018	000000		HAYWARD DRIVE	1F RES	1.260	62,100		0	62,100
WRIGHT, KENNETH III	00005A	000113	000000		RT 12	UNMNGD OTHER	16.040	963	cu	0	963
WRIGHT, KENNETH III	00005A	000113	00000A	668	RT 12	1F RES	3.060	50,200		96,100	146,300
WRIGHT, WINSTON	00005B	000028	000022	93	CAMPGROUND ROAD	1F RES	0.000	0		14,000	14,000
YANTISS, RONALD A.	000003	000004	000000	753	ROUTE 12A	1F RES	4.500	69,500		227,100	296,600
YAROSEVICH, MICHAEL B.	00004C	000084	000000	916	OLD WALPOLE ROAD	1F RES	9.090	61,300		139,500	200,800
YAROSEVICH, MICHAEL B.	00004C	000084	00000C		OLD WALPOLE ROAD	1F RES	5.130	53,900		0	53,900
YASHIN, MICHAEL	000002	000018	000000		GILSUM TOWN LINE	UNMNGD PINE	22.000	896	cu	0	896
YLITALO, DEREK T.	00005A	000091	000C3A	140	FARM RD	1F RES	5.090	55,600		122,300	177,900
YLITALO, TOM	00005B	000028	000014	93	CAMPGROUND ROAD	1F RES	0.000	0		14,400	14,400
YOUNG, PHILLIP	00003I	000042	000000	20	VILLAGE ROAD	1F RES	0.640	67,400		125,900	193,300