

Town of SURRY Cheshire County New Hampshire


LEGEND

Lot-Sub	12-1
Acreage	200 AcS
S-Survey C-Calculated	
Dimensions (Feet)	150.00'
Old Lot Line	- - - -
River	
Wetland	
Lake or Pond	
Transmission Line	
Exempt - Pilot	
Exempt - State	
Exempt - Municipal	
Structure	
ROW	

INFORMATION WAS GATHERED FROM PREVIOUS CONTRACTORS DWG FILE. PARCELS ARE A RESULT OF A TOPOLOGY CREATED USING PREVIOUS CONTRACTOR PARCEL LINES. WATER FEATURES WERE ACQUIRED FROM GRANIT, ALONG WITH THE TOWN BOUNDARY LINES WHICH HAVE BEEN CORRECTED TO FOLLOW PARCEL BOUNDARIES.

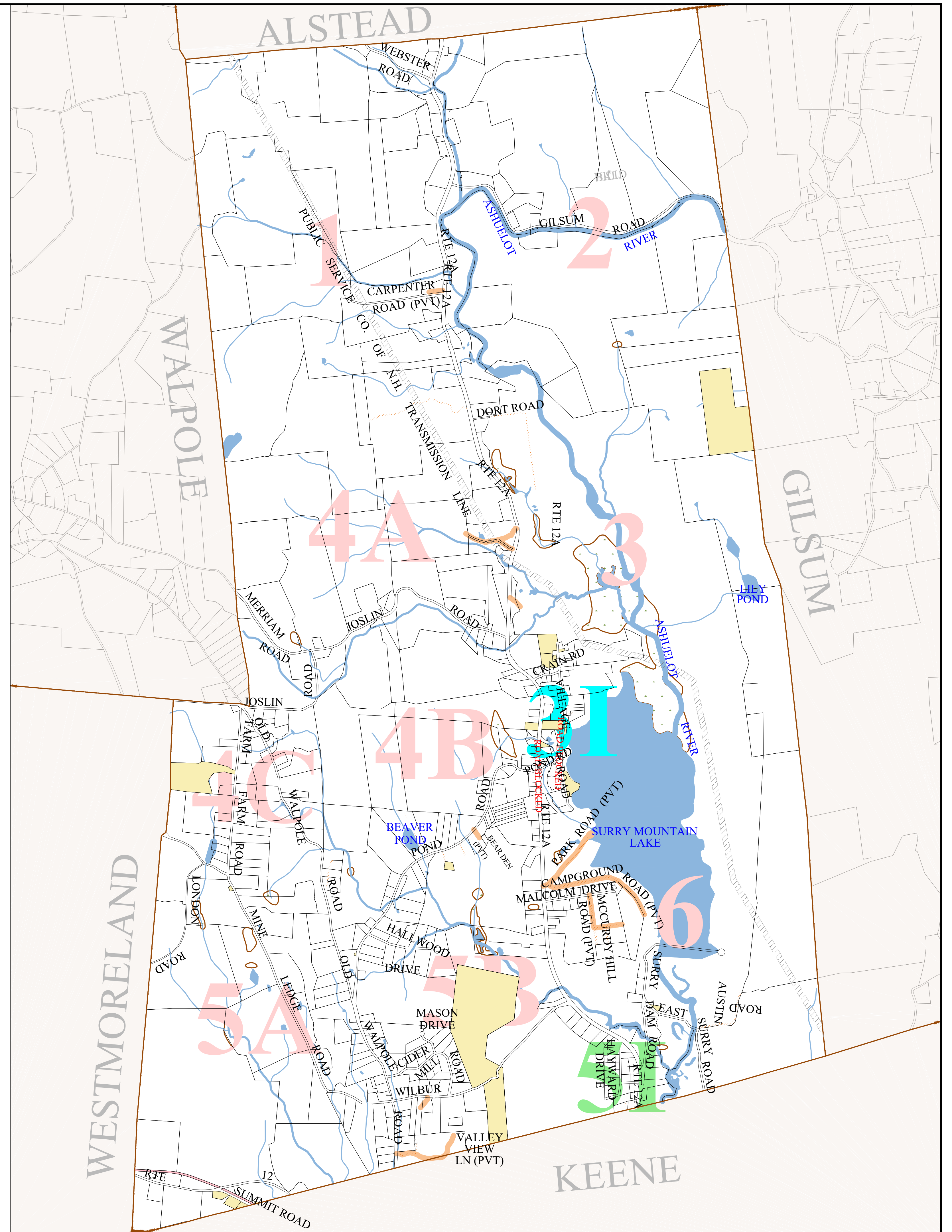
REVISED APRIL 1, 2021

FOR ASSESSMENT PURPOSES
NOT TO BE USED FOR CONVEYANCES












Phone
603 798-4419

Fax
603 798-4263

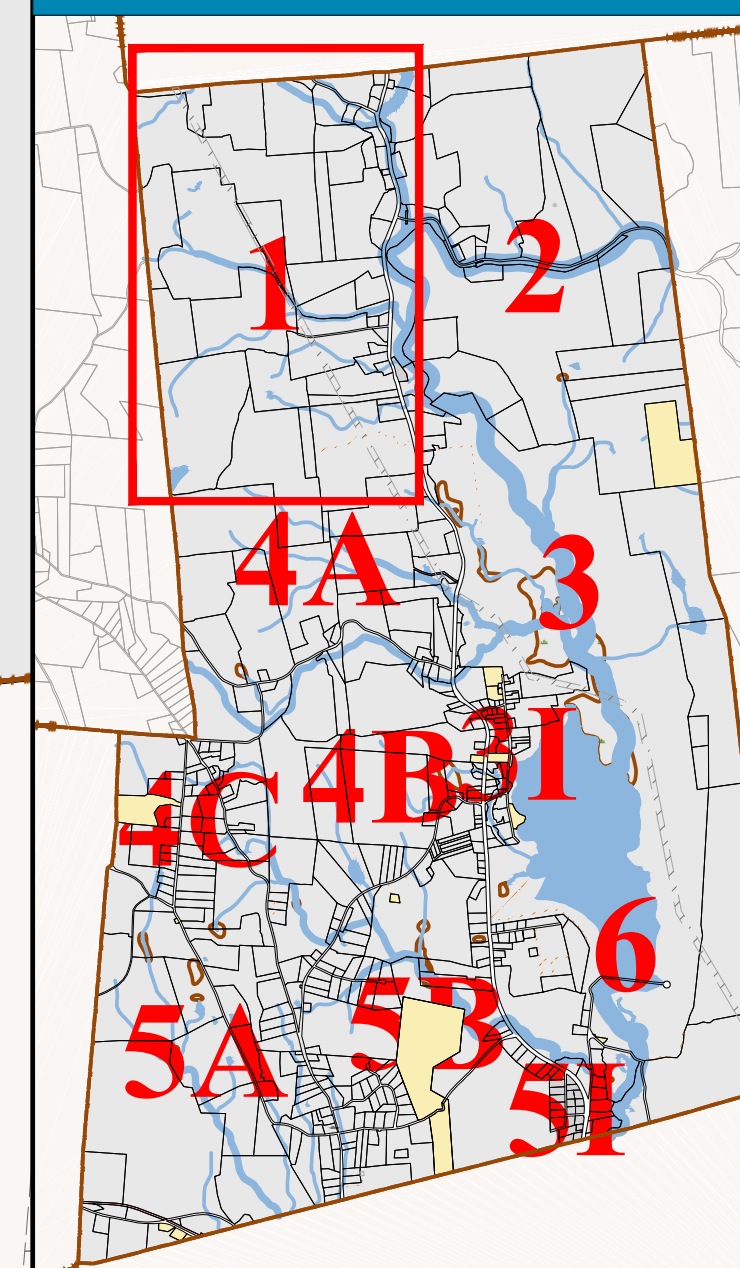


Town of
SURRY
 Cheshire County
 New Hampshire

LEGEND


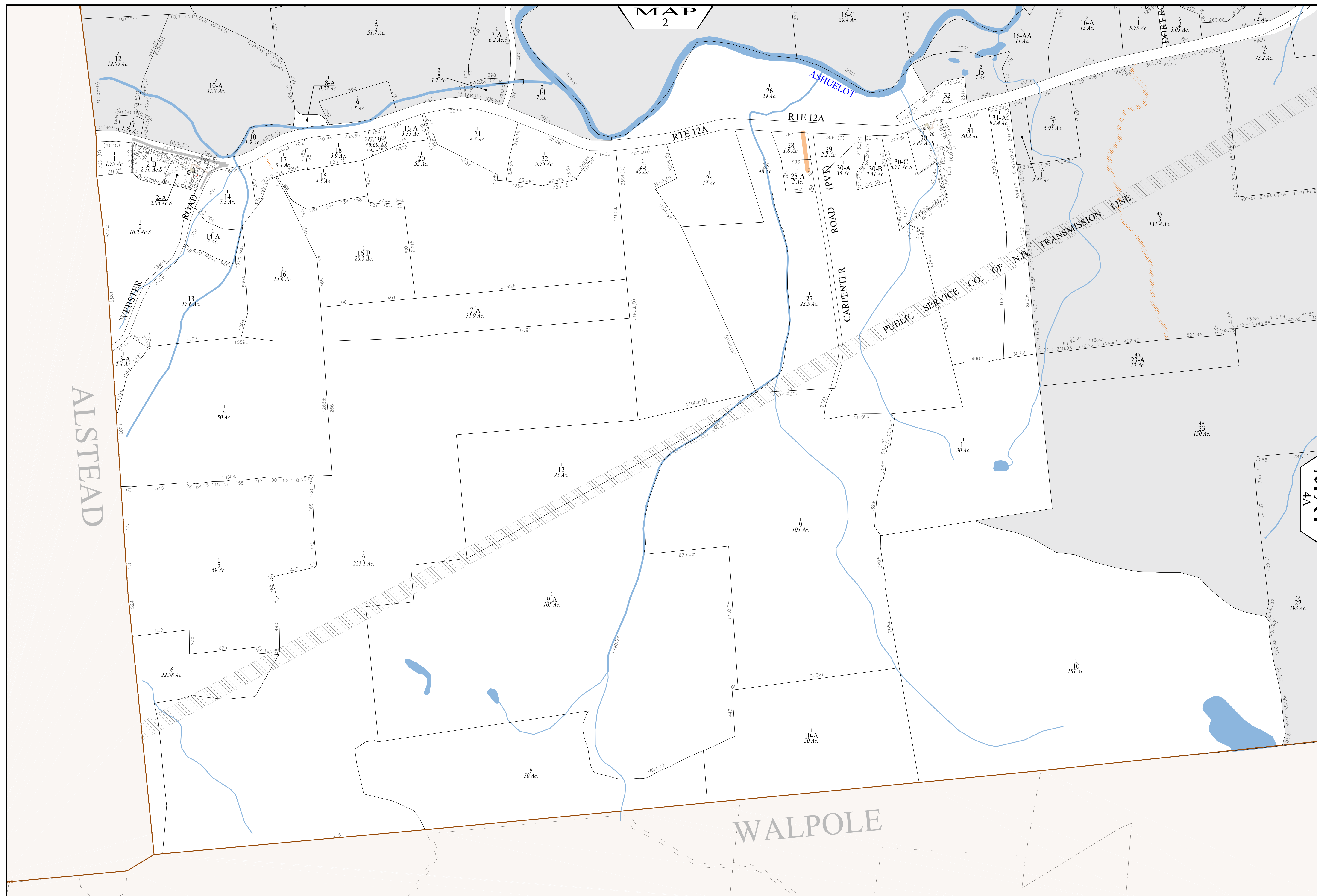
Lot-Sub	12-1
Acreage	200 AcS
S-Survey C-Calculated	
Dimensions (Feet)	150.00'
Old Lot Line	---
River	
Wetland	
Lake or Pond	
Transmission Line	
Exempt - Pilot	
Exempt - State	
Exempt - Municipal	
Structure	
ROW	

MAP INDEX



MAP NUMBER

1

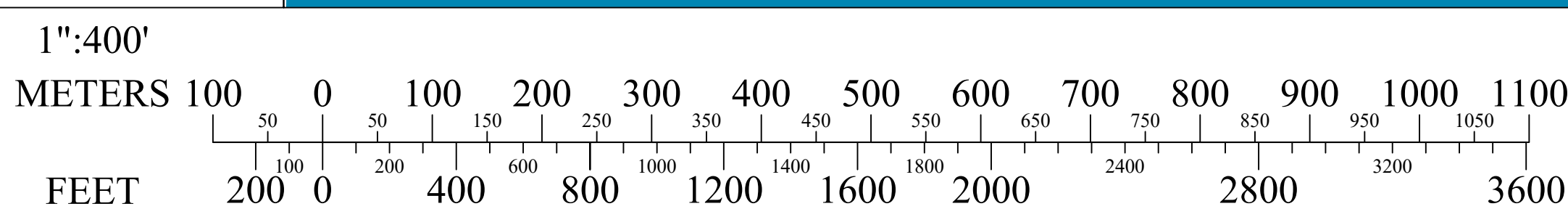


THE HORIZONTAL DATUM IS THE NEW HAMPSHIRE STATE PLANE COORDINATE SYSTEM, NAD 83.

FOR ASSESSMENT PURPOSES
NOT TO BE USED FOR CONVEYANCES

REVISED APRIL 1, 2021

SCALE



MAP NOTES










Town of

SURRY

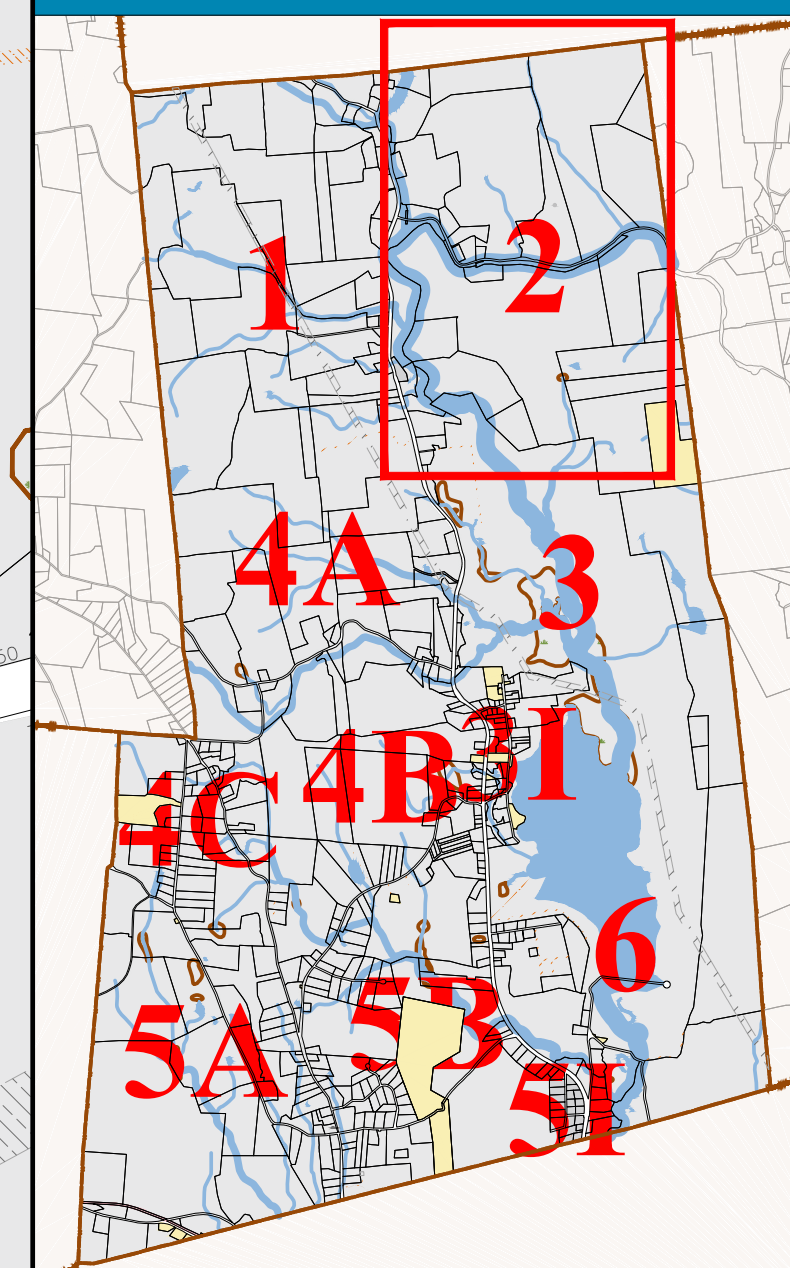
 Cheshire County

 New Hampshire

LEGEND


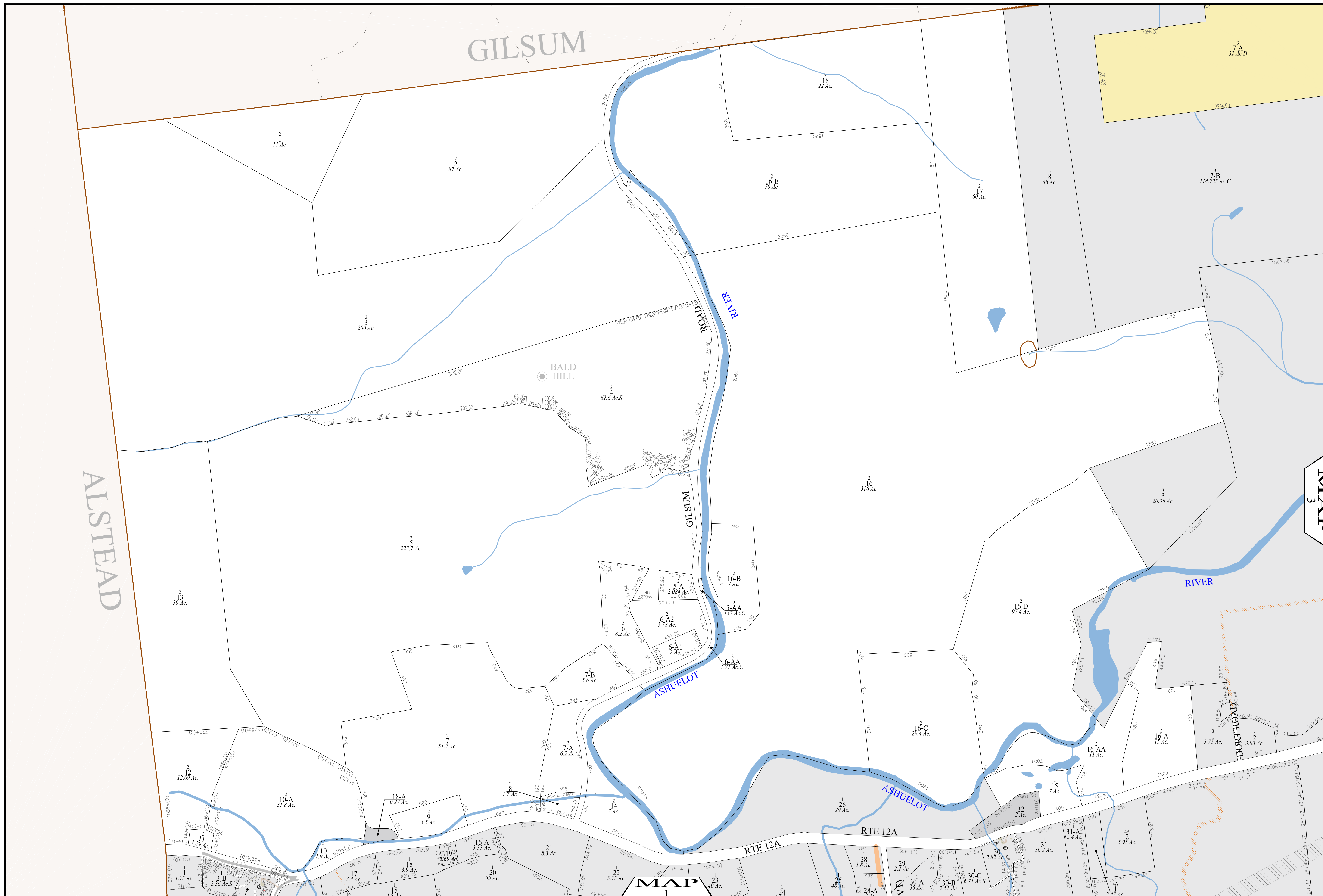
Lot-Sub	12-1
Acres	200 AcS
S-Survey C-Calculated	
Dimensions (Feet)	150.00'
Old Lot Line	---
River	
Wetland	
Lake or Pond	
Transmission Line	
Exempt - Pilot	
Exempt - State	
Exempt - Municipal	
Structure	
ROW	

MAP INDEX



MAP NUMBER

2

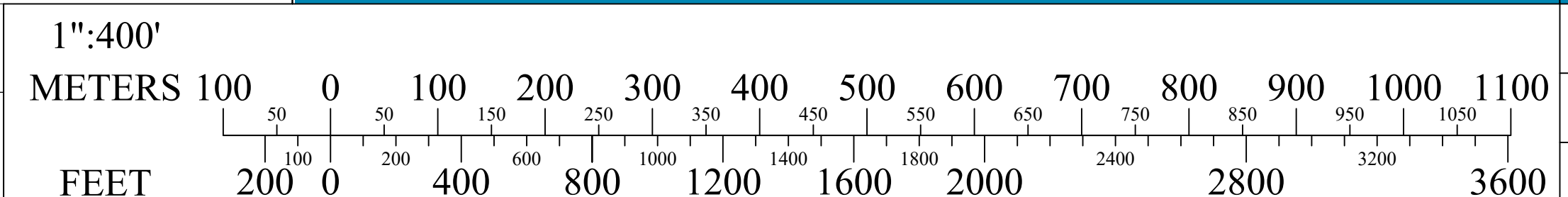


THE HORIZONTAL DATUM IS THE NEW HAMPSHIRE STATE PLANE COORDINATE SYSTEM, NAD 83.

FOR ASSESSMENT PURPOSES
NOT TO BE USED FOR CONVEYANCES

REVISED APRIL 1, 2021










SCALE



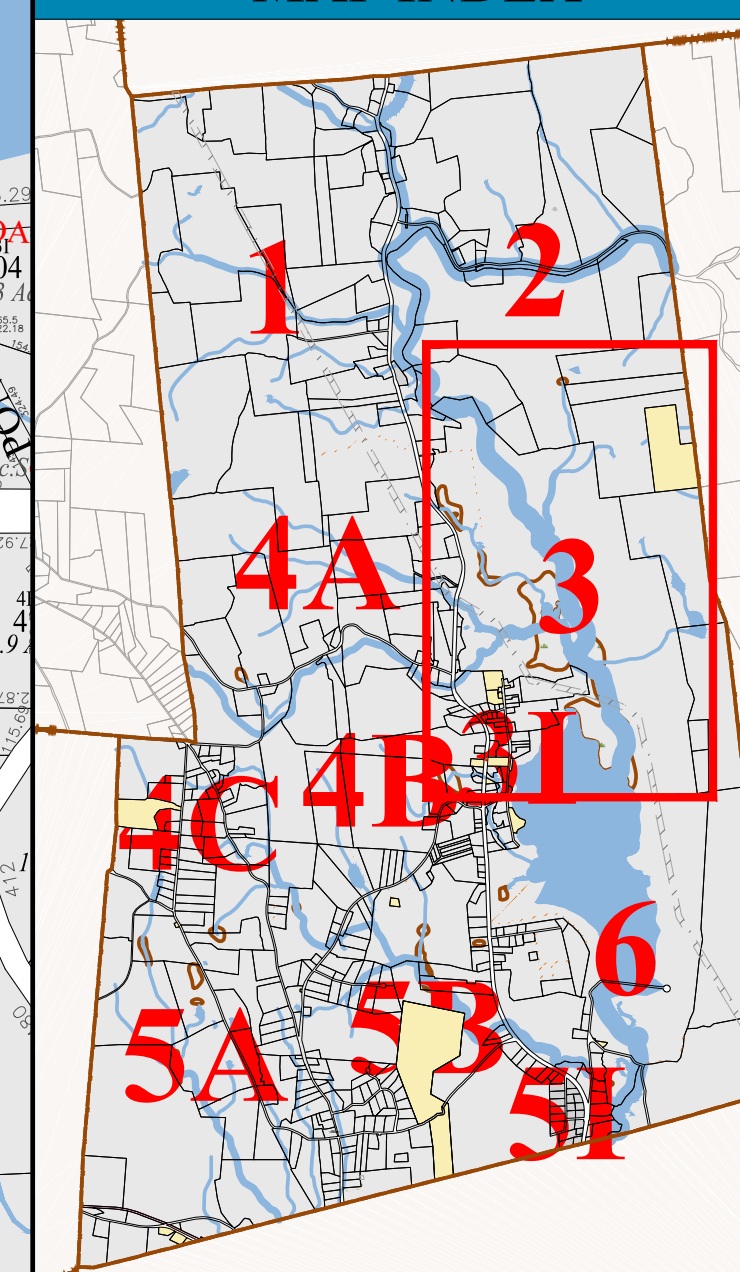
MAP NOTES

Town of
SURRY
Cheshire County
New Hampshire

LEGEND

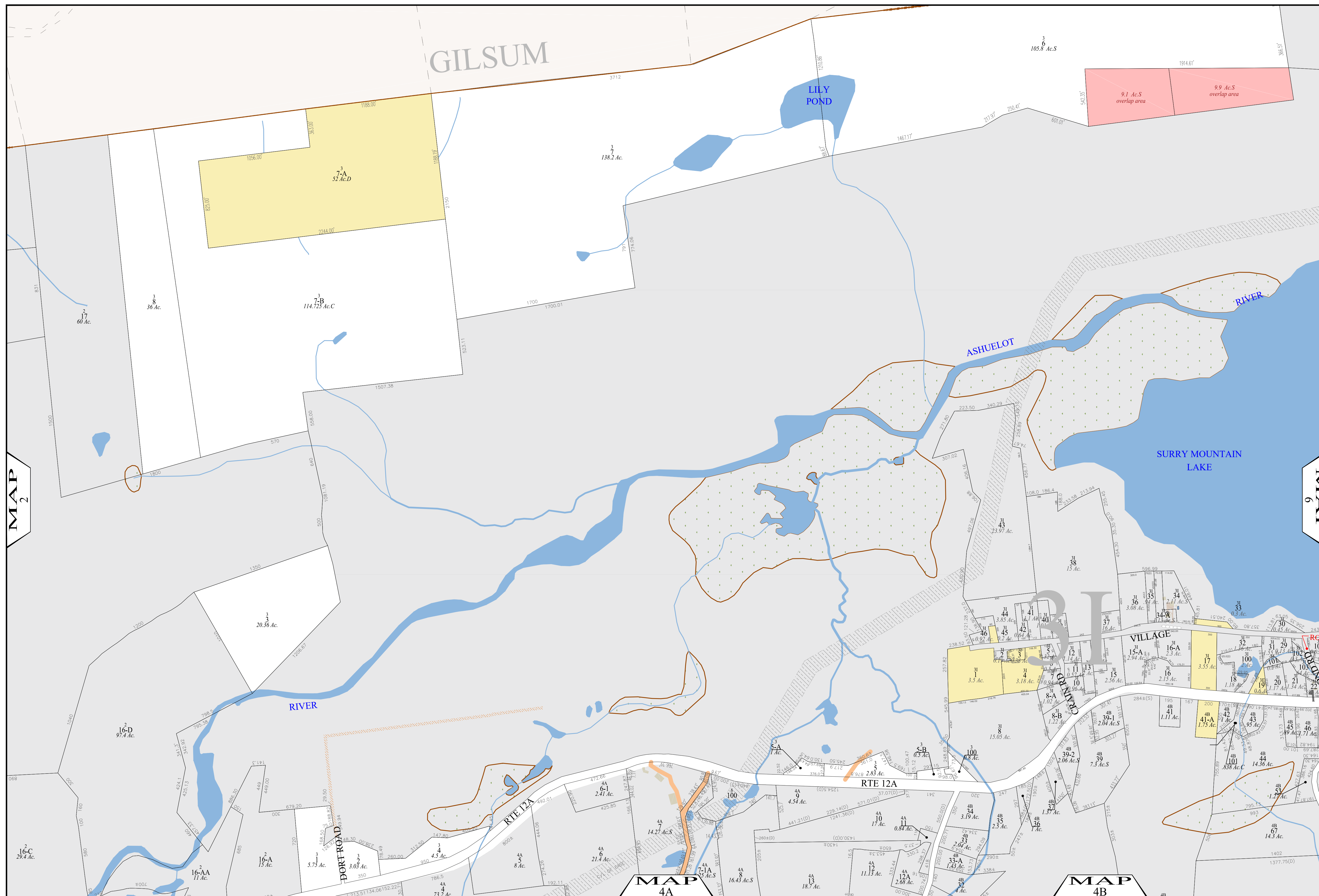
Lot-Sub	12-1
Acreage	200 AcS
S-Survey C-Calculated	
Dimensions (Feet)	150.00'
Old Lot Line	---
River	
Wetland	
Lake or Pond	
Transmission Line	
Exempt - Pilot	
Exempt - State	
Exempt - Municipal	
Structure	
ROW	

MAP INDEX



MAP NUMBER

3

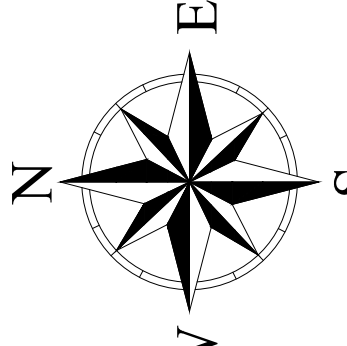


MAP 2

MAP 6

MAP 4A

MAP 4B

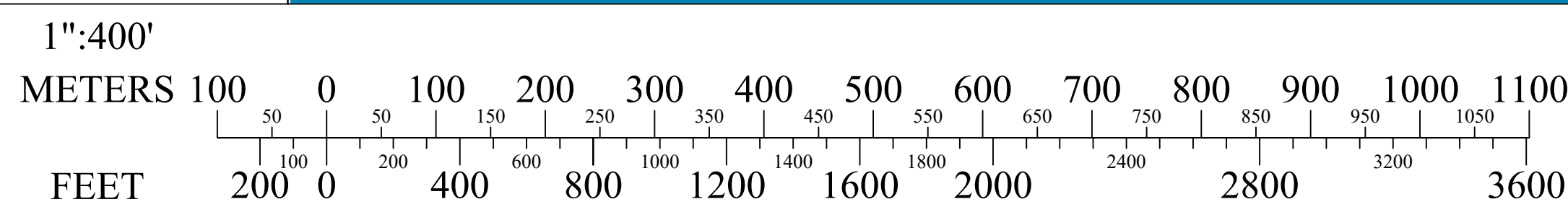


THE HORIZONTAL DATUM IS THE NEW HAMPSHIRE STATE PLANE COORDINATE SYSTEM, NAD 83.

FOR ASSESSMENT PURPOSES
NOT TO BE USED FOR CONVEYANCES

REVISED APRIL 1, 2021

SCALE



MAP NOTES

Town of

SURRY

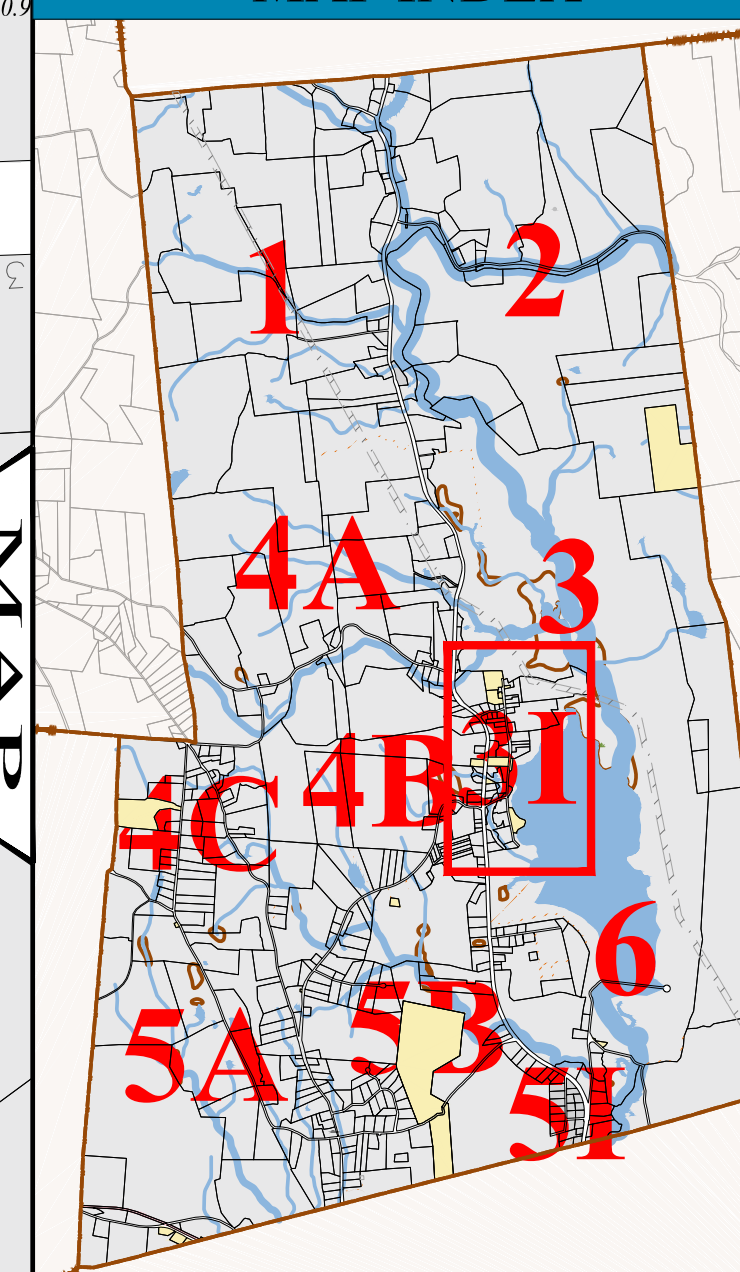
 Cheshire County

 New Hampshire

LEGEND


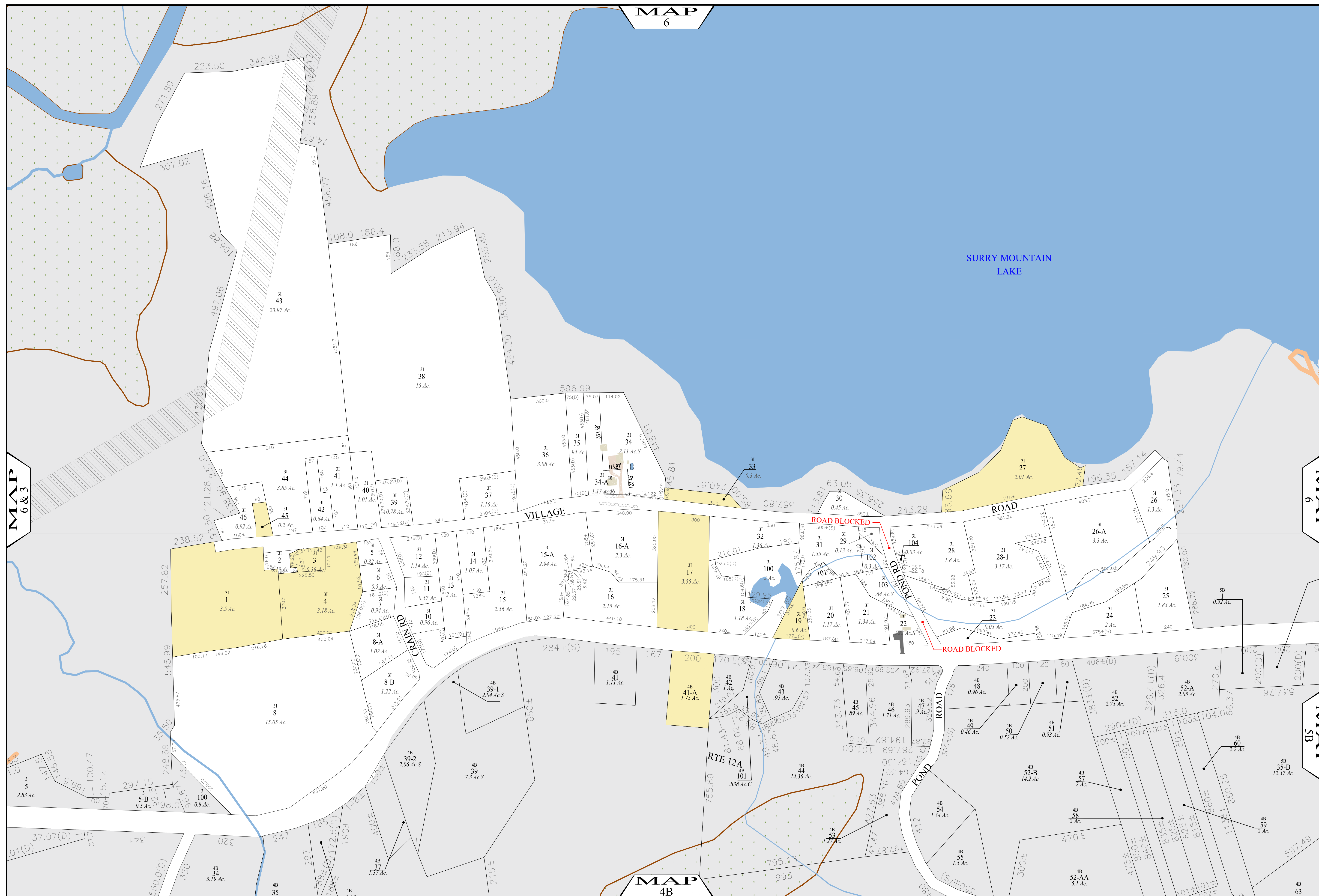
Lot-Sub	12-1
Acreage	200 AcS
S-Survey C-Calculated	
Dimensions (Feet)	150.00'
Old Lot Line	---
River	
Wetland	
Lake or Pond	
Transmission Line	
Exempt - Pilot	
Exempt - State	
Exempt - Municipal	
Structure	
ROW	

MAP INDEX



MAP NUMBER

31

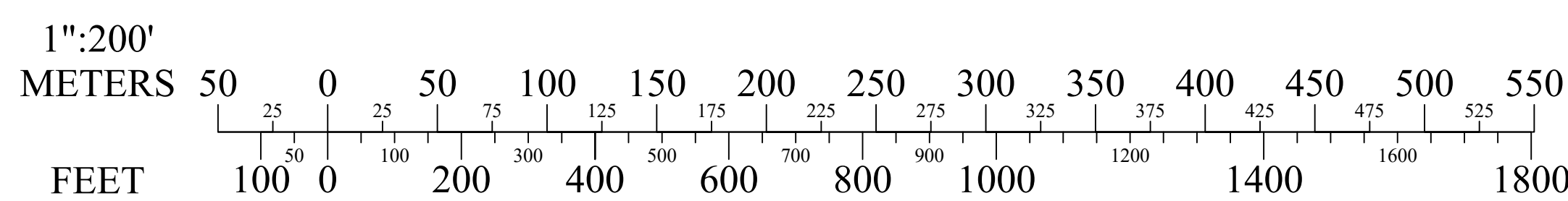


THE HORIZONTAL DATUM IS THE NEW HAMPSHIRE STATE PLANE COORDINATE SYSTEM, NAD 83.

FOR ASSESSMENT PURPOSES
NOT TO BE USED FOR CONVEYANCES

REVISED APRIL 1, 2021

SCALE



MAP NOTES

ROAD BLOCKED

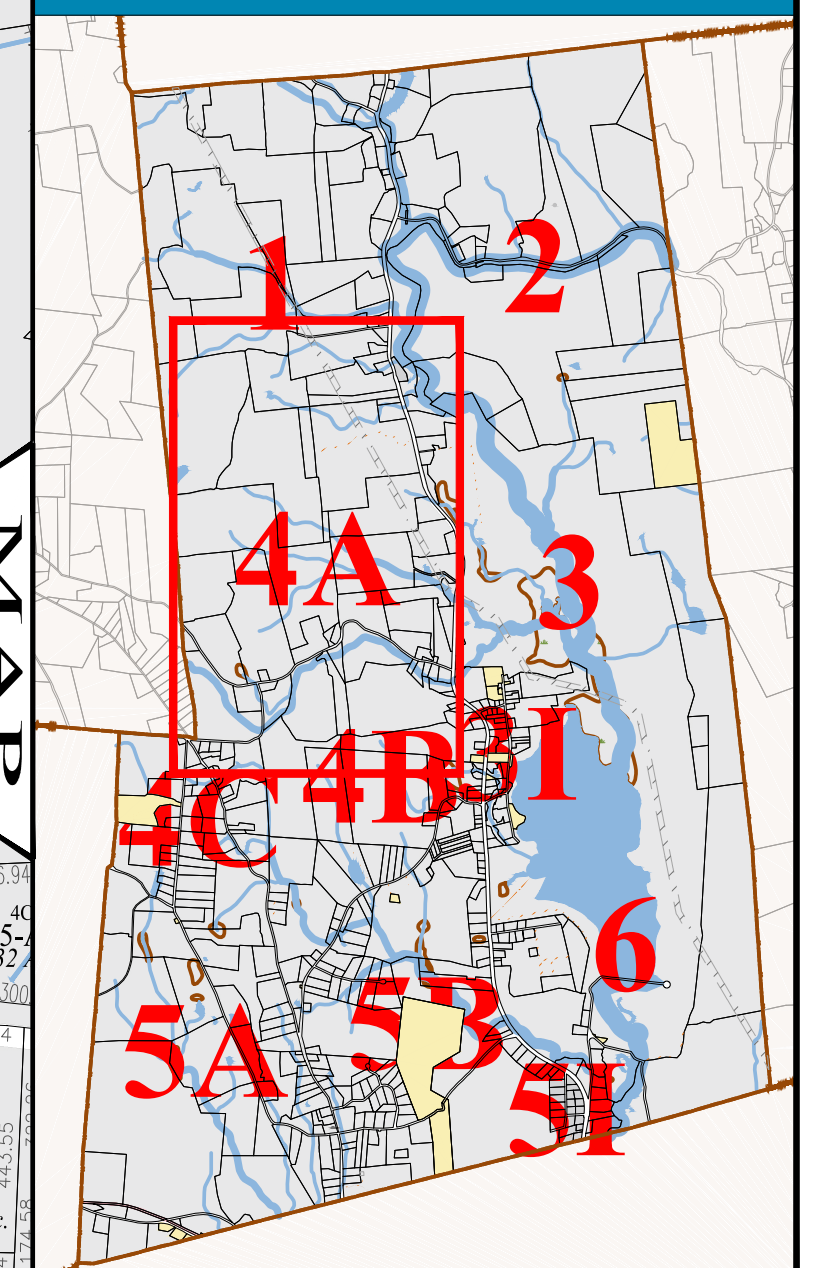
 ROAD BLOCKED

Town of
SURRY
 Cheshire County
 New Hampshire

LEGEND


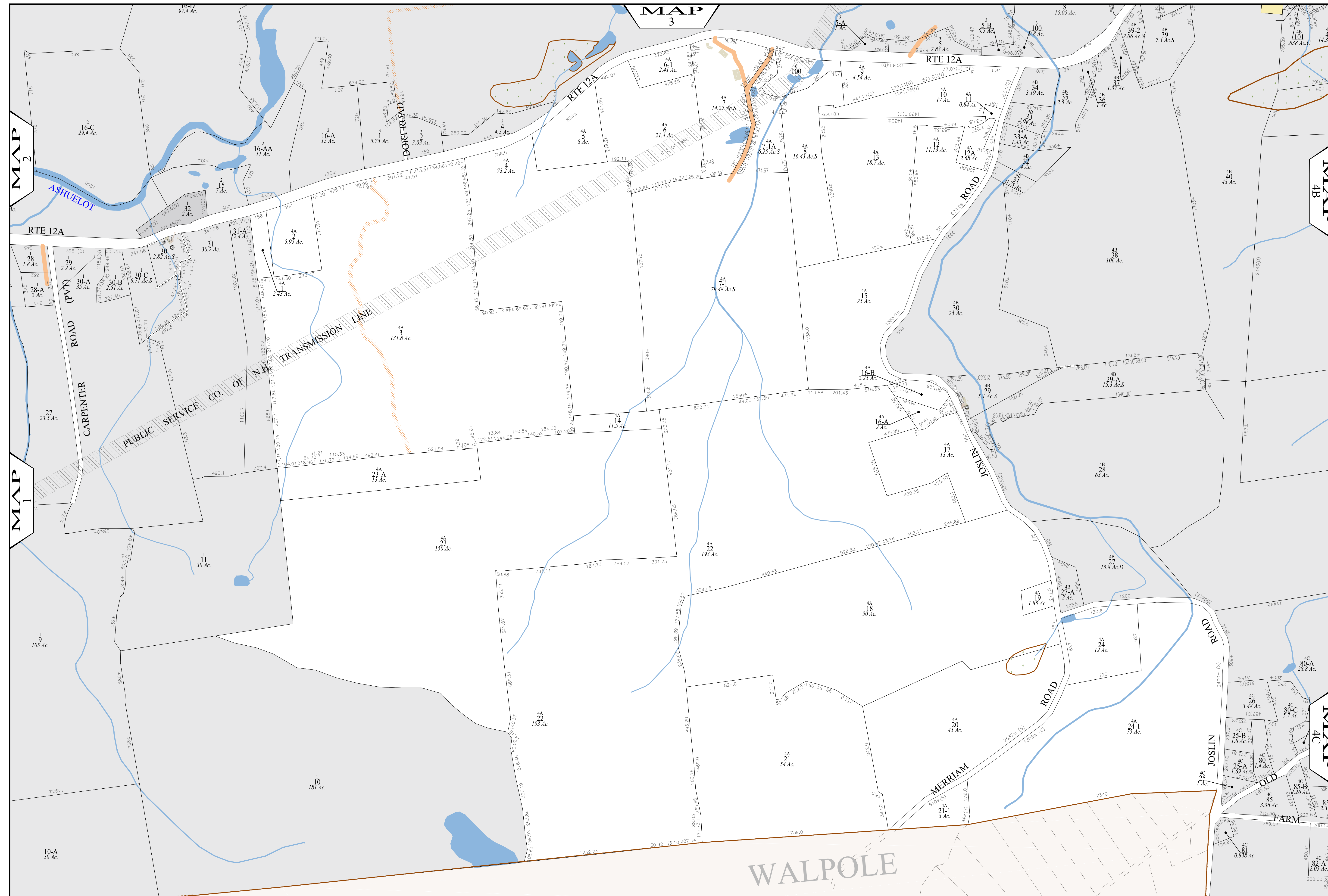
Lot-Sub	12-1
Acreage	200 AcS
S-Survey C-Calculated	
Dimensions (Feet)	150.00'
Old Lot Line	---
River	
Wetland	
Lake or Pond	
Transmission Line	
Exempt - Pilot	
Exempt - State	
Exempt - Municipal	
Structure	
ROW	

MAP INDEX



MAP NUMBER

4A

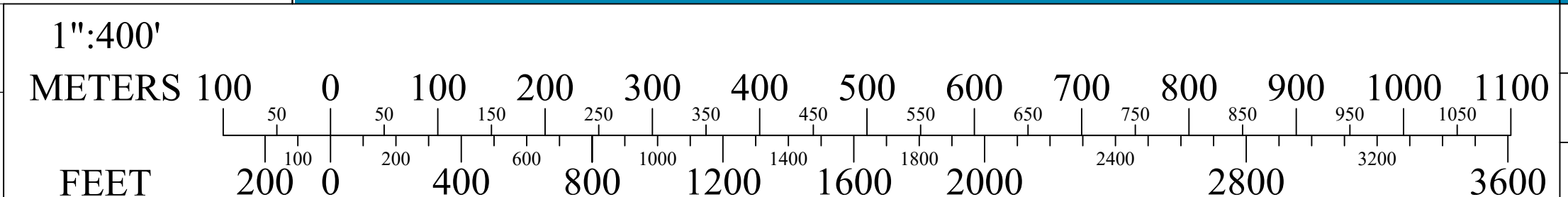


THE HORIZONTAL DATUM IS THE NEW HAMPSHIRE STATE PLANE COORDINATE SYSTEM, NAD 83.

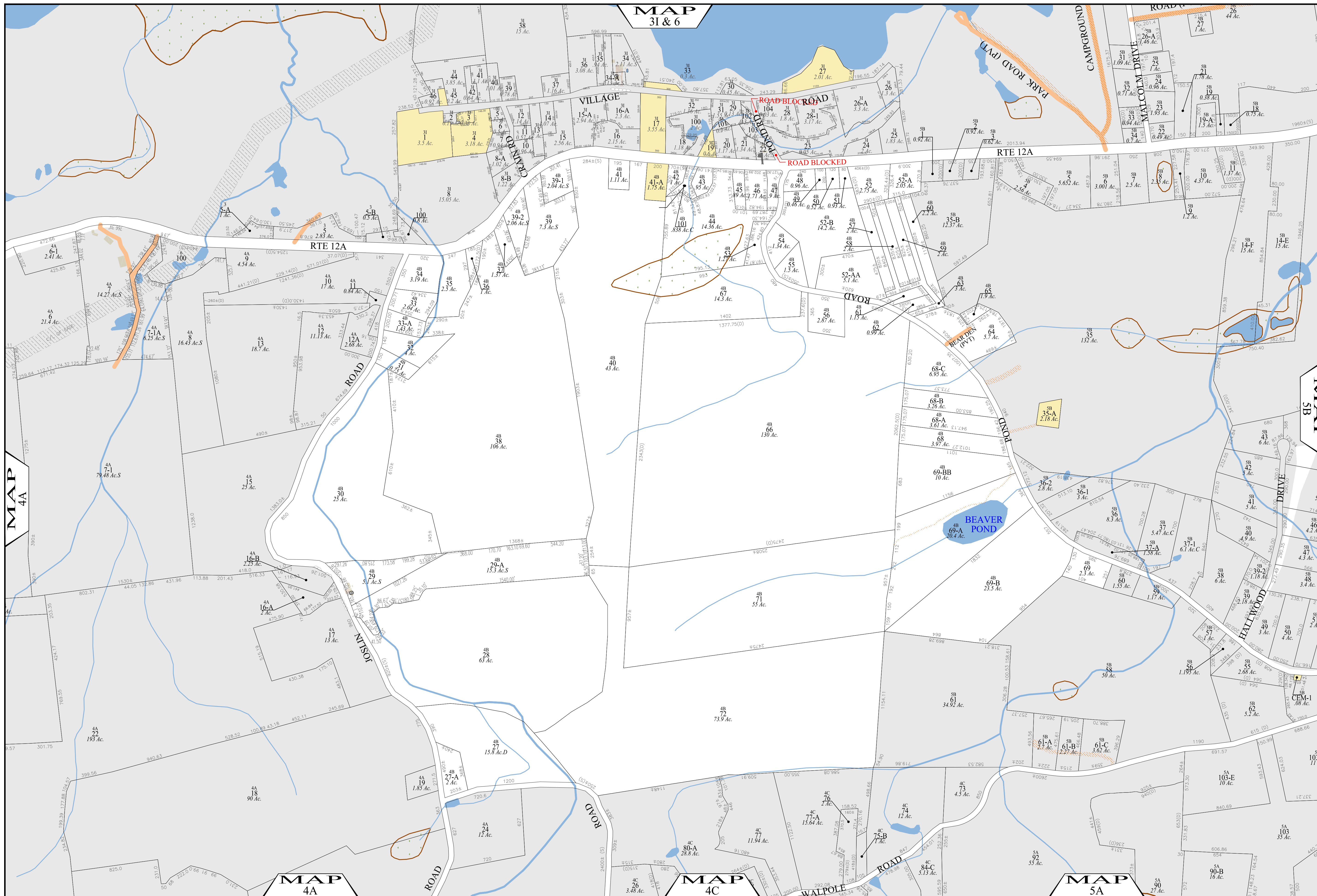
FOR ASSESSMENT PURPOSES
 NOT TO BE USED FOR CONVEYANCES

REVISED APRIL 1, 2021

SCALE



MAP NOTES

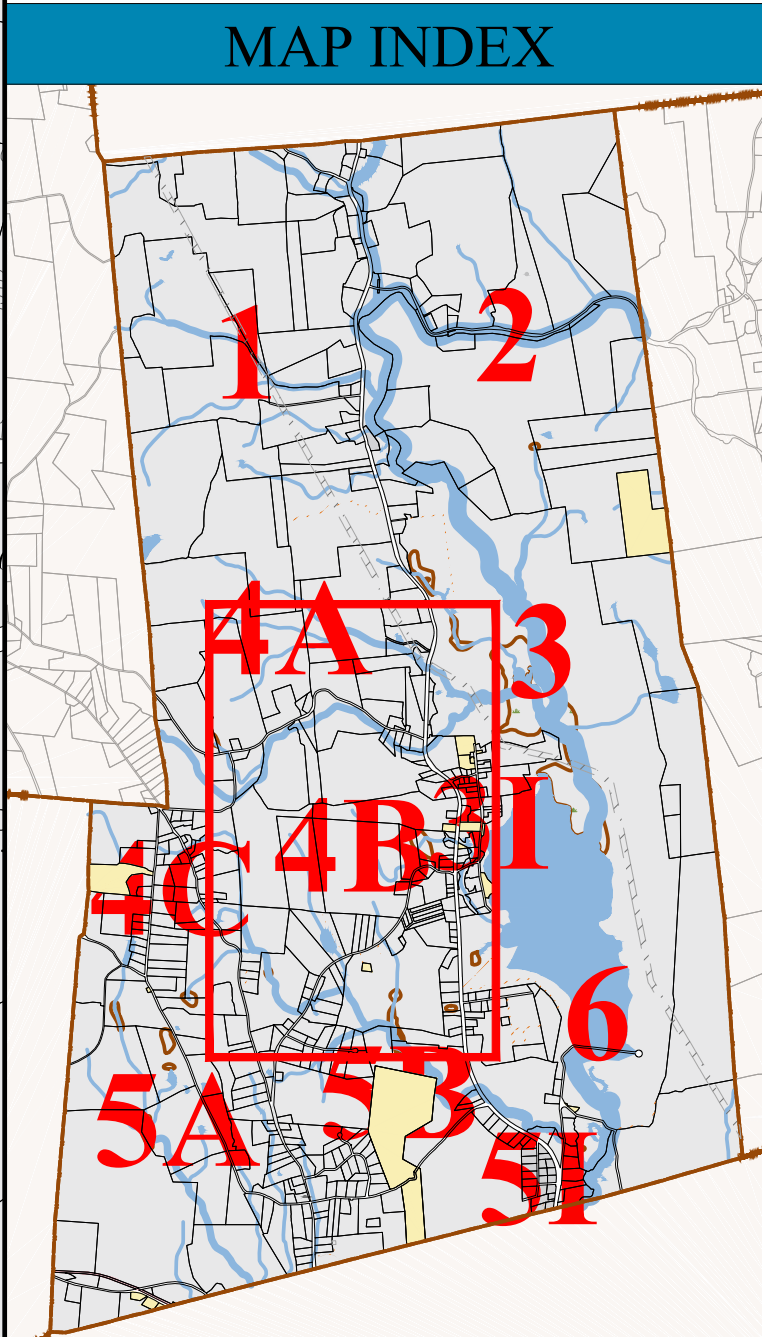


Terra-Map
 A Division of
Avitar Associates of New England, Inc.
 Phone 603 798-4419 Fax 603 798-4263
 www.avitarassociates.com
 TerraMap@avitarassociates.com

Town of
SURRY
 Cheshire County
 New Hampshire


LEGEND

Lot-Sub	12-1
Acres	200 AcS
S-Survey C-Calculated	
Dimensions (Feet)	150.00'
Old Lot Line	---
River	—
Wetland	—
Lake or Pond	—
Transmission Line	—
Exempt - Pilot	—
Exempt - State	—
Exempt - Municipal	—
Structure	—
ROW	—



MAP NUMBER

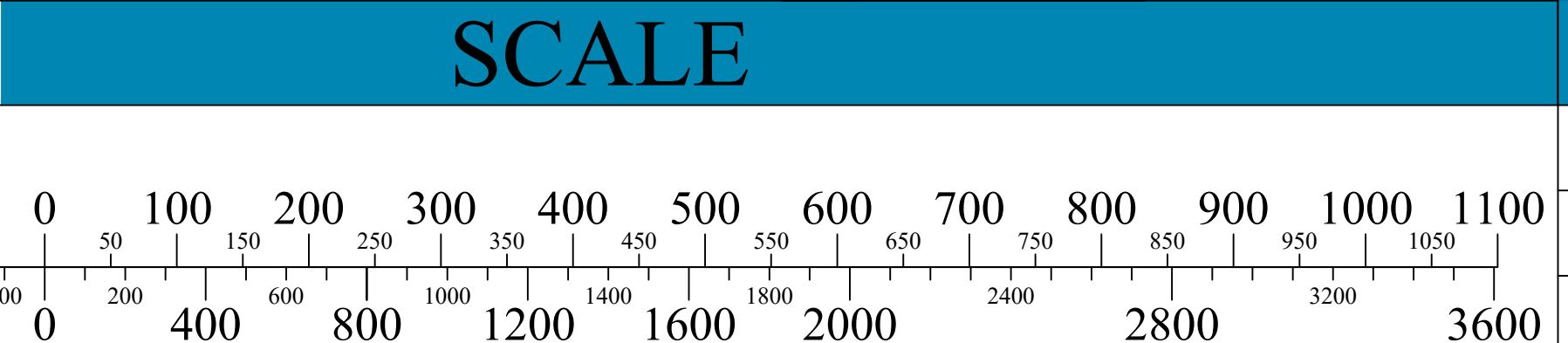
4B



THE HORIZONTAL DATUM IS THE NEW HAMPSHIRE STATE PLANE COORDINATE SYSTEM, NAD 83.

FOR ASSESSMENT PURPOSES
NOT TO BE USED FOR CONVEYANCES

REVISED APRIL 1, 2021



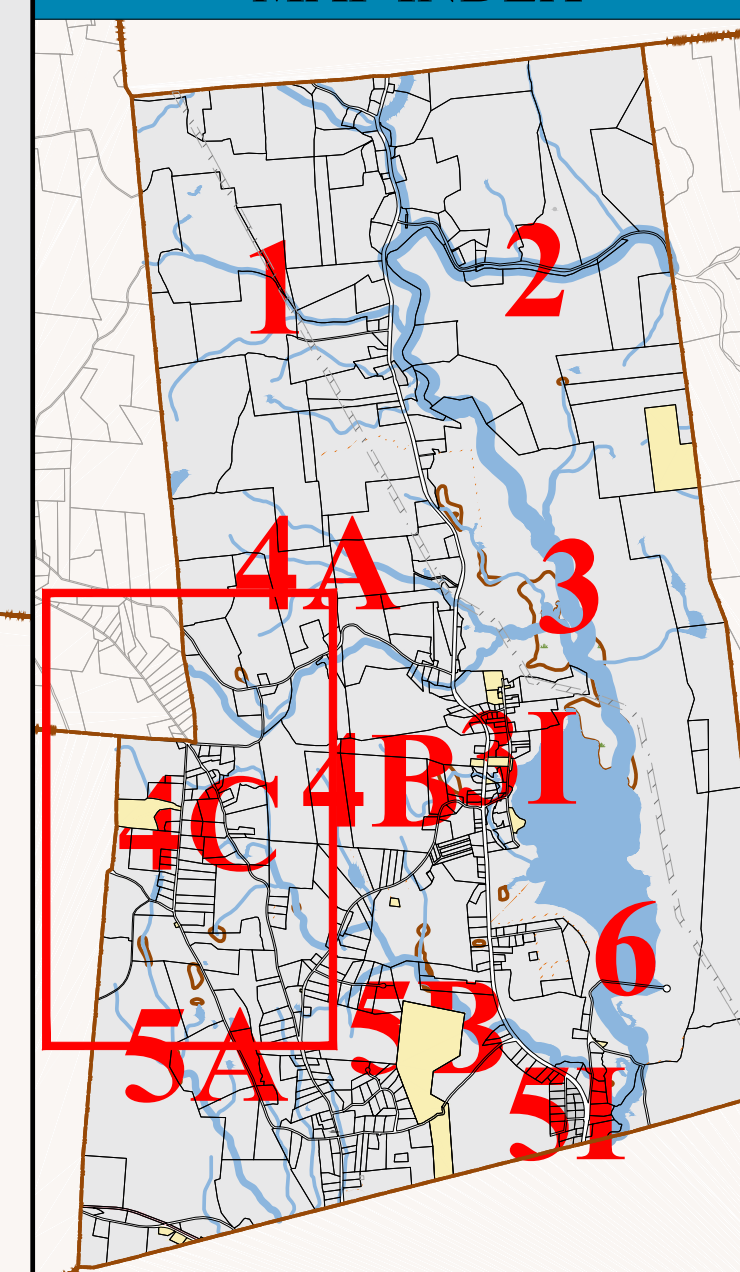
MAP NOTES

Town of
SURRY
 Cheshire County
 New Hampshire

LEGEND


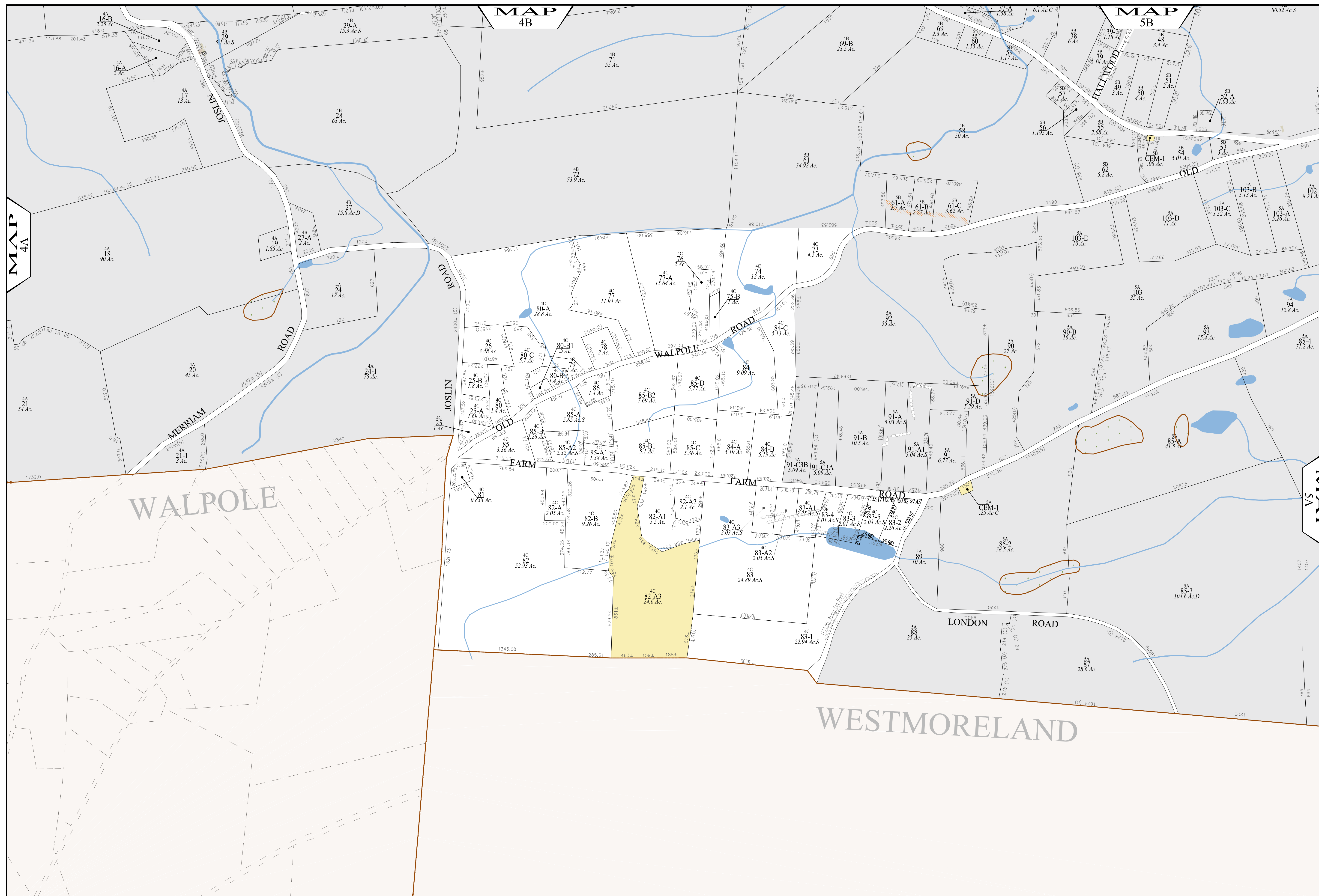
Lot-Sub	12-1
Acreage	200 AcS
S-Survey C-Calculated	
Dimensions (Feet)	150.00'
Old Lot Line	---
River	
Wetland	
Lake or Pond	
Transmission Line	
Exempt - Pilot	
Exempt - State	
Exempt - Municipal	
Structure	
ROW	

MAP INDEX



MAP NUMBER

4C

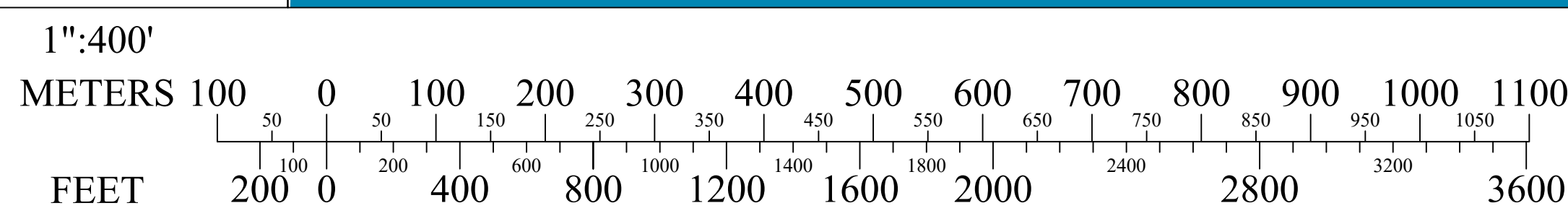


THE HORIZONTAL DATUM IS THE NEW HAMPSHIRE STATE PLANE COORDINATE SYSTEM, NAD 83.

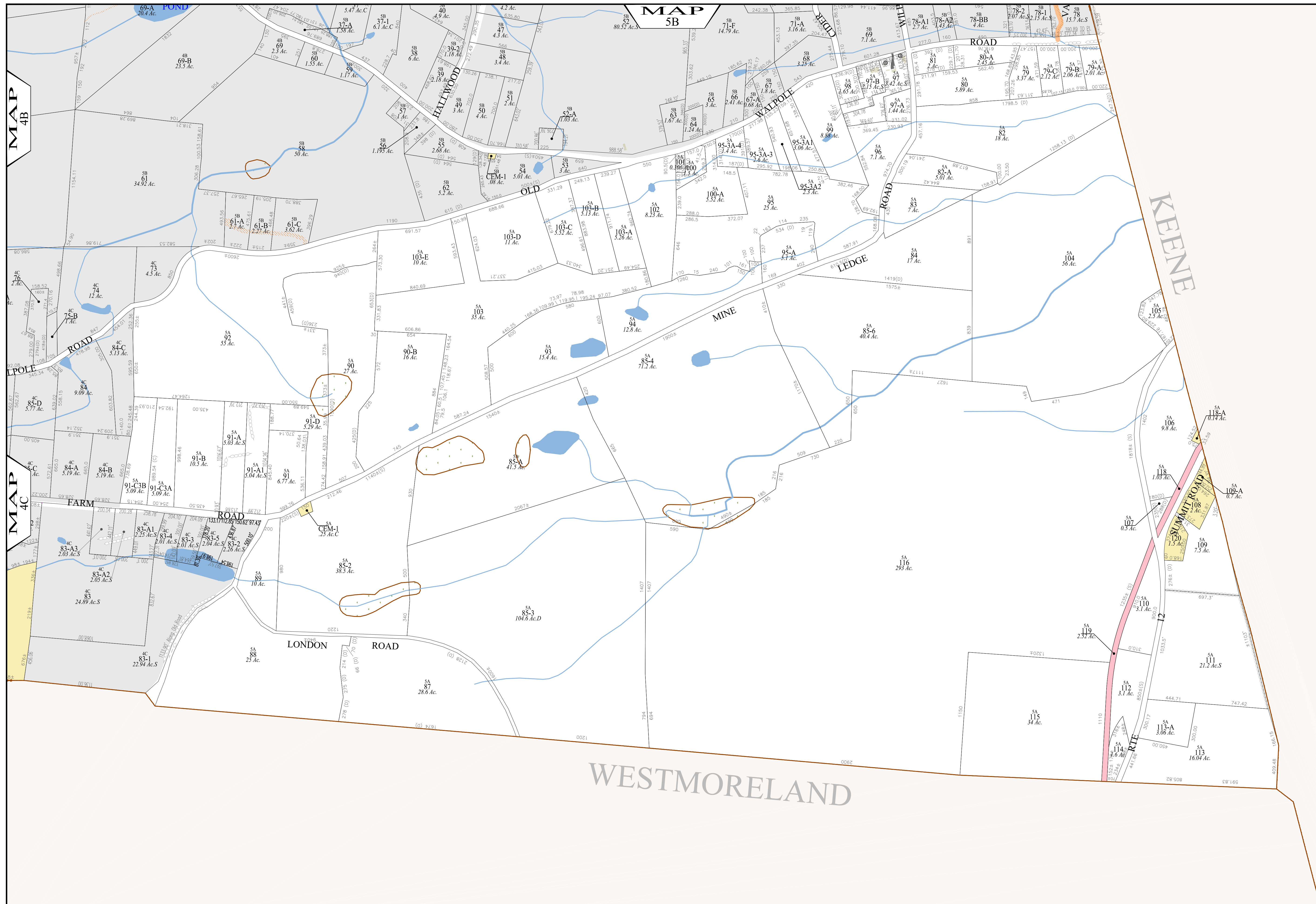
FOR ASSESSMENT PURPOSES
NOT TO BE USED FOR CONVEYANCES

REVISED APRIL 1, 2021

SCALE

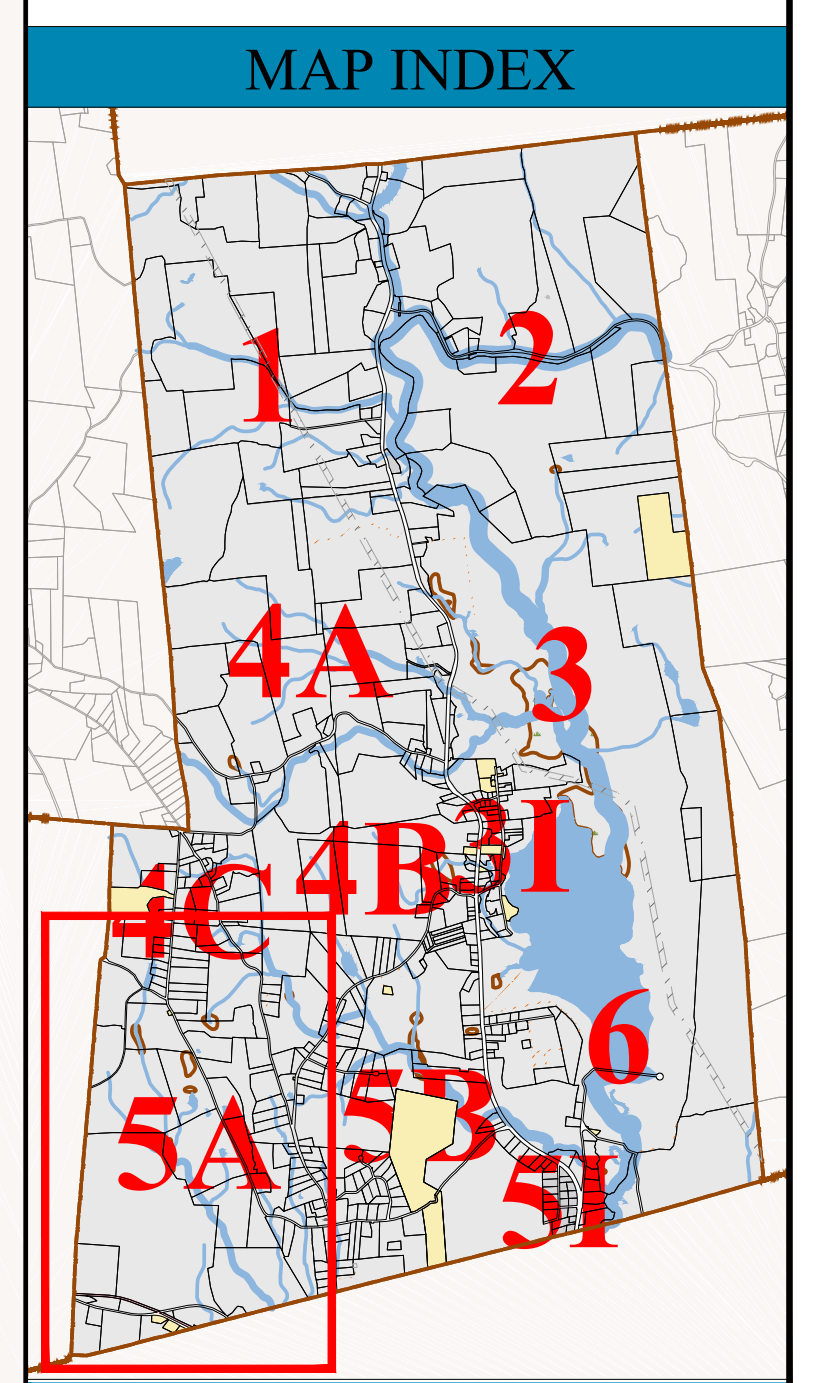


MAP NOTES



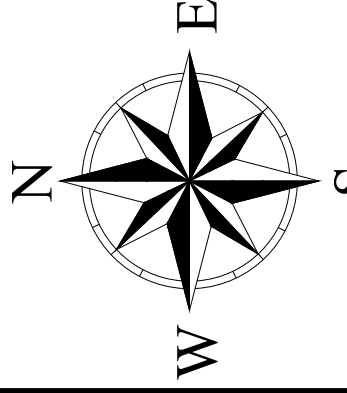
Town of
SURRY
 Cheshire County
 New Hampshire

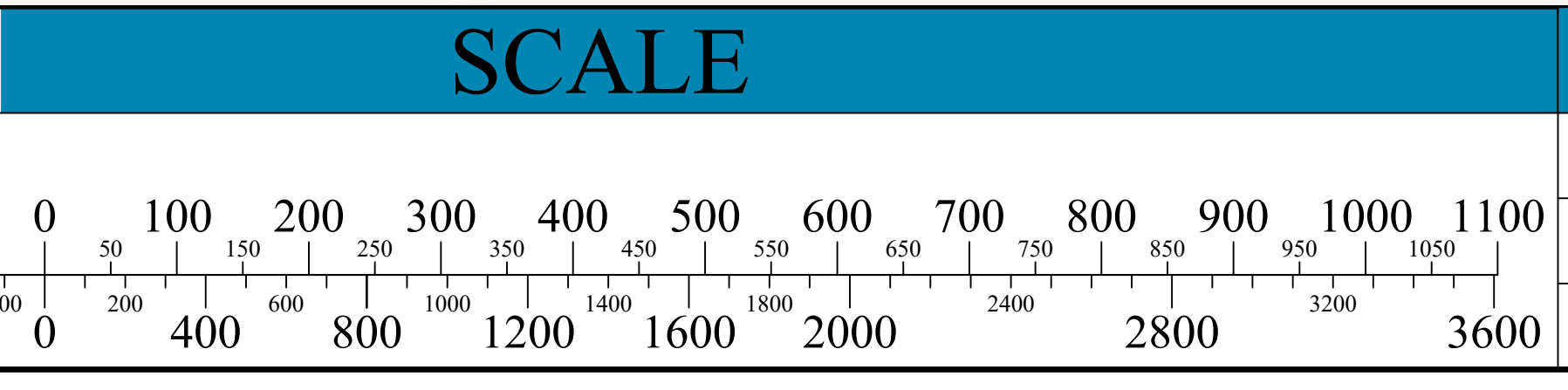
LEGEND	
Lot-Sub	12-1
Acreage	200 AcS
S-Survey C-Calculated	
Dimensions (Feet)	150.00'
Old Lot Line	---
River	
Wetland	
Lake or Pond	
Transmission Line	
Exempt - Pilot	
Exempt - State	
Exempt - Municipal	
Structure	
ROW	



MAP NUMBER

5A


 THE HORIZONTAL DATUM IS THE NEW HAMPSHIRE STATE
 PLANE COORDINATE SYSTEM, NAD 83.
 FOR ASSESSMENT PURPOSES
 NOT TO BE USED FOR CONVEYANCES
REVISED APRIL 1, 2021



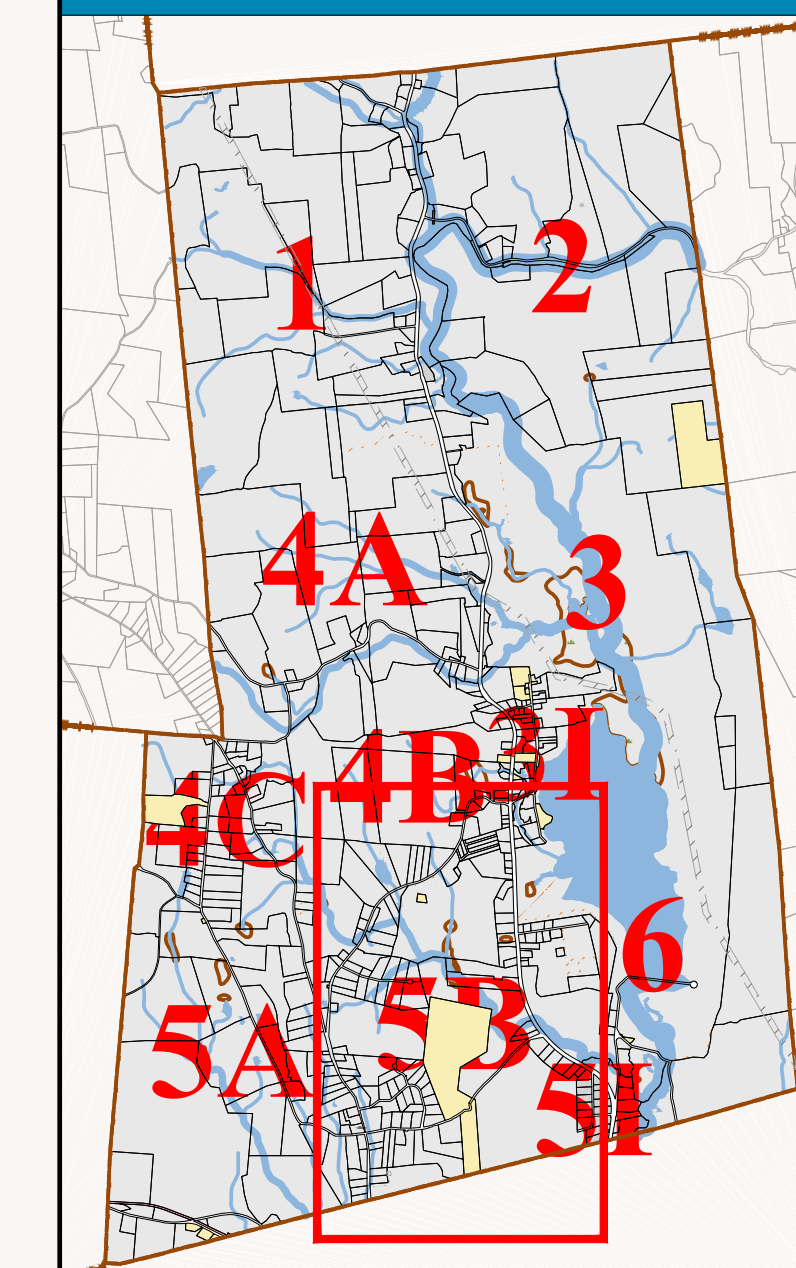
MAP NOTES

Town of
SURRY
 Cheshire County
 New Hampshire

LEGEND


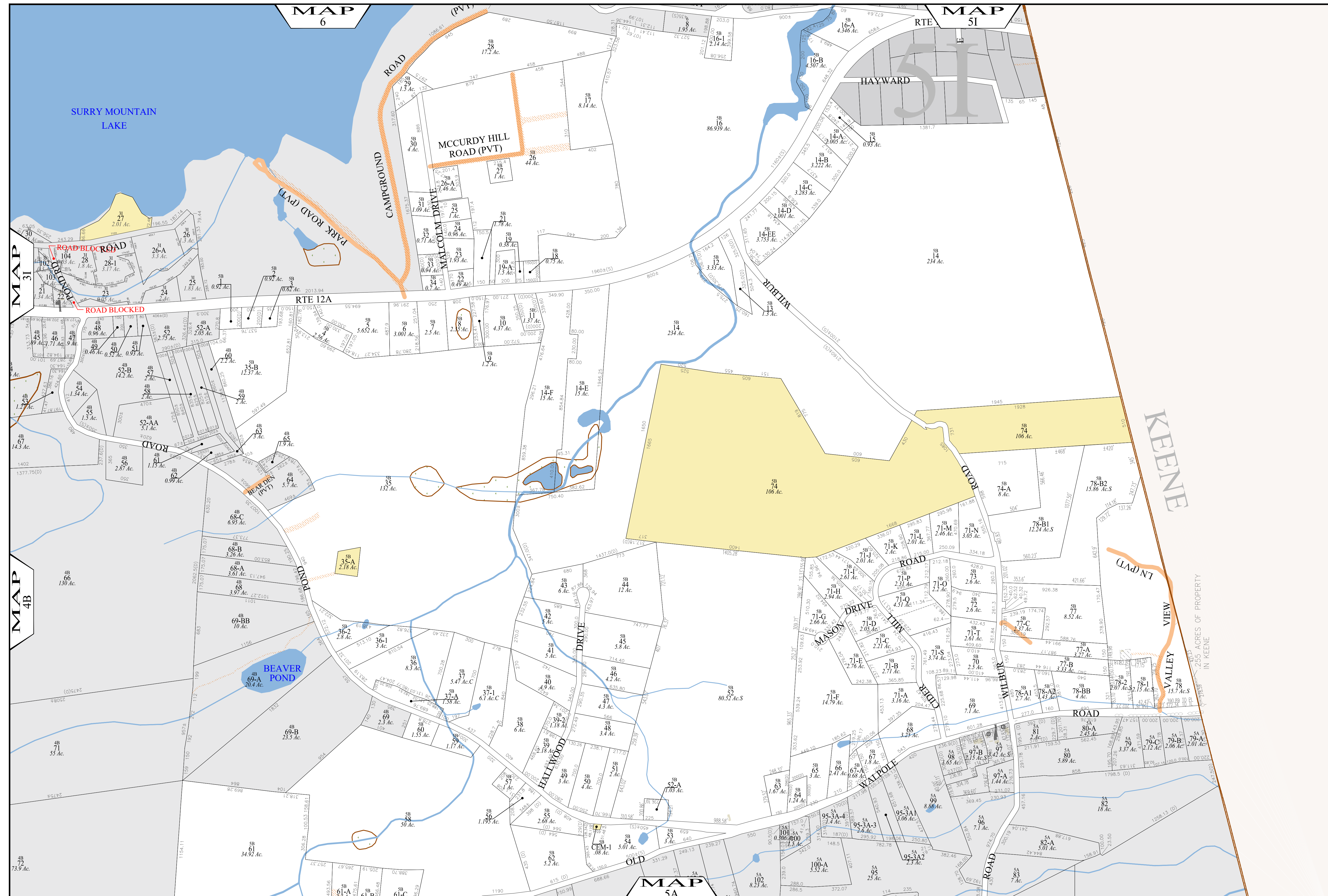
Lot-Sub	12-1
Acres	200 AcS
S-Survey C-Calculated	
Dimensions (Feet)	150.00'
Old Lot Line	---
River	
Wetland	
Lake or Pond	
Transmission Line	
Exempt - Pilot	
Exempt - State	
Exempt - Municipal	
Structure	
ROW	

MAP INDEX



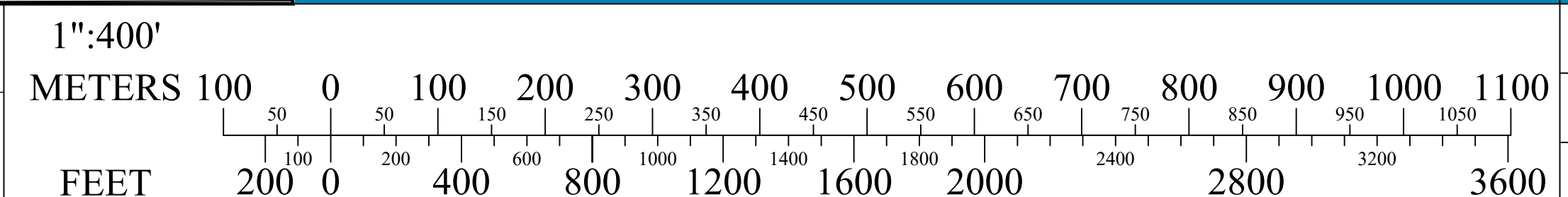
MAP NUMBER

5B



FOR ASSESSMENT PURPOSES
NOT TO BE USED FOR CONVEYANCES

REVISED APRIL 1, 2021



MAP NOTES










Town of

SURRY

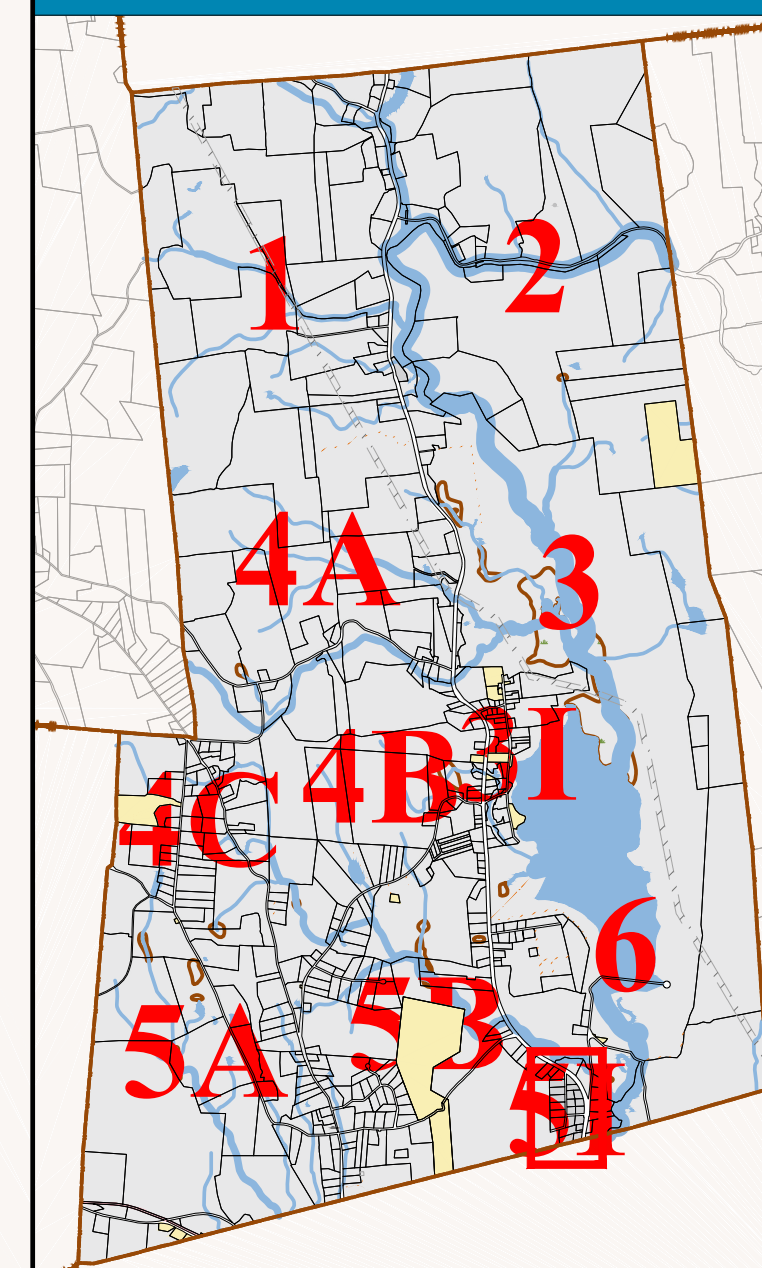
 Cheshire County

 New Hampshire

LEGEND


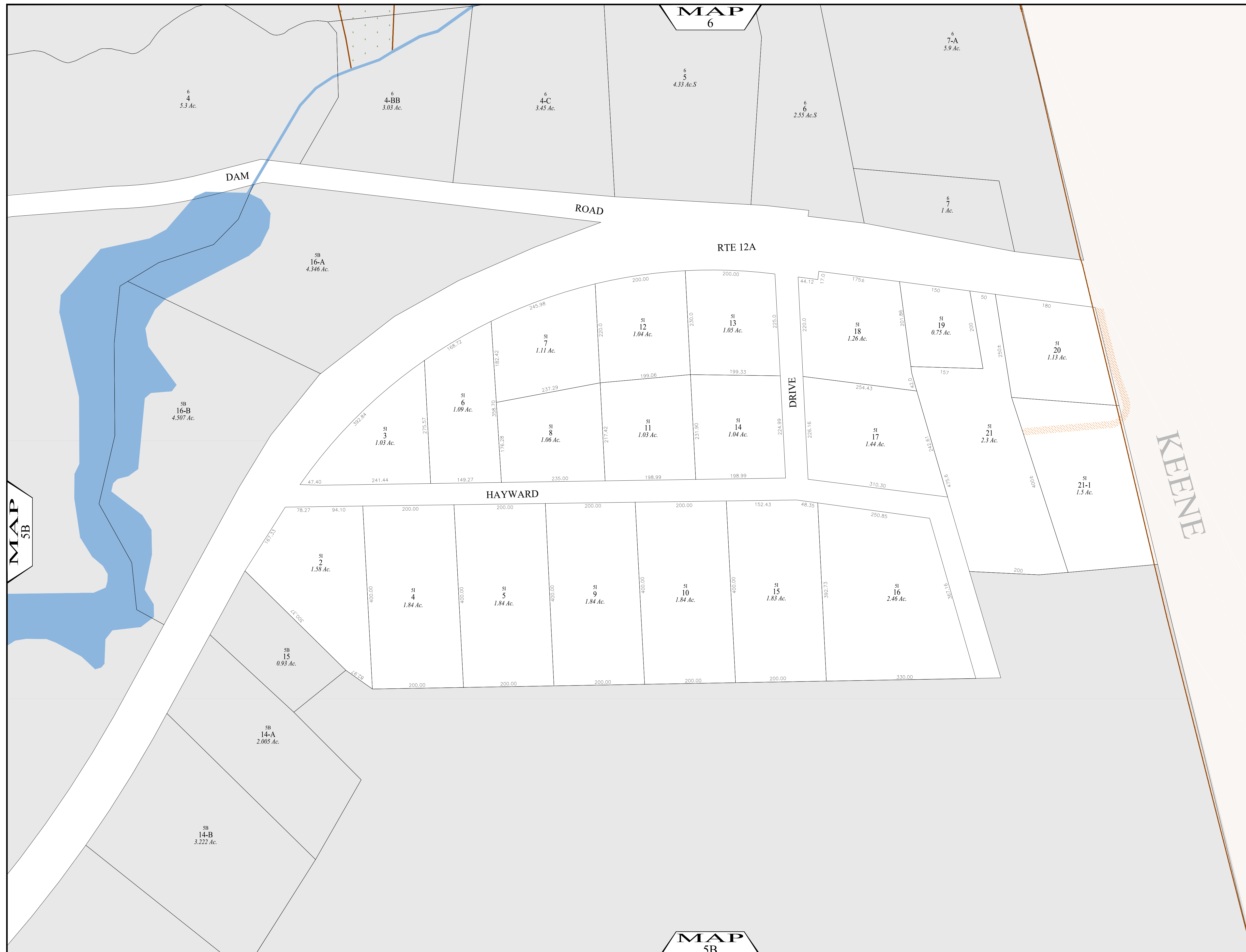
Lot-Sub	12-1
Acreage	200 AcS
S-Survey C-Calculated	
Dimensions (Feet)	150.00'
Old Lot Line	---
River	
Wetland	
Lake or Pond	
Transmission Line	
Exempt - Pilot	
Exempt - State	
Exempt - Municipal	
Structure	
ROW	

MAP INDEX



MAP NUMBER

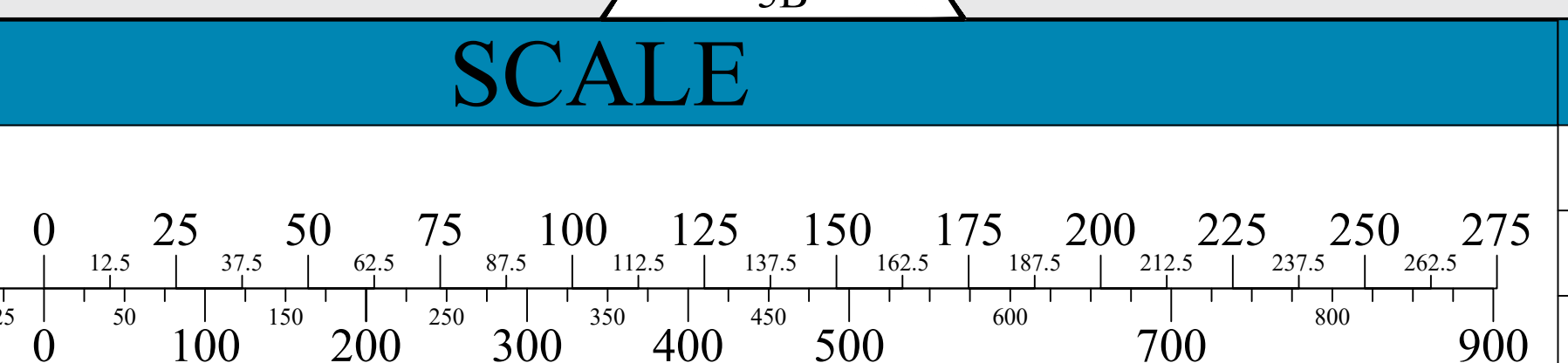
5I



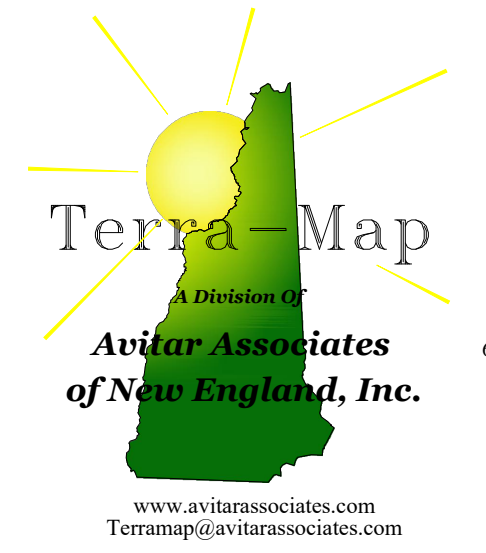
THE HORIZONTAL DATUM IS THE NEW HAMPSHIRE STATE
 PLANE COORDINATE SYSTEM, NAD 83.

 FOR ASSESSMENT PURPOSES
 NOT TO BE USED FOR CONVEYANCES

REVISED APRIL 1, 2021



MAP NOTES

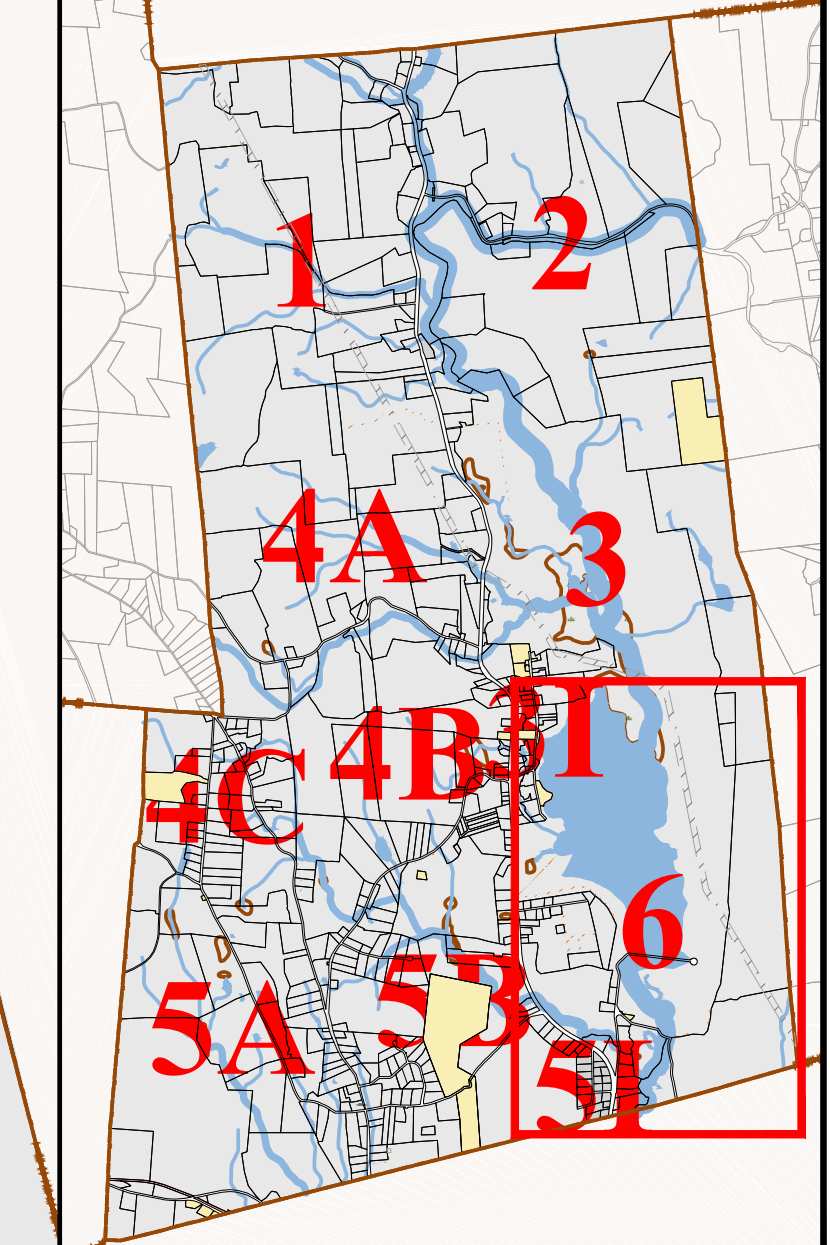


Town of
SURRY
Cheshire County
New Hampshire

LEGEND

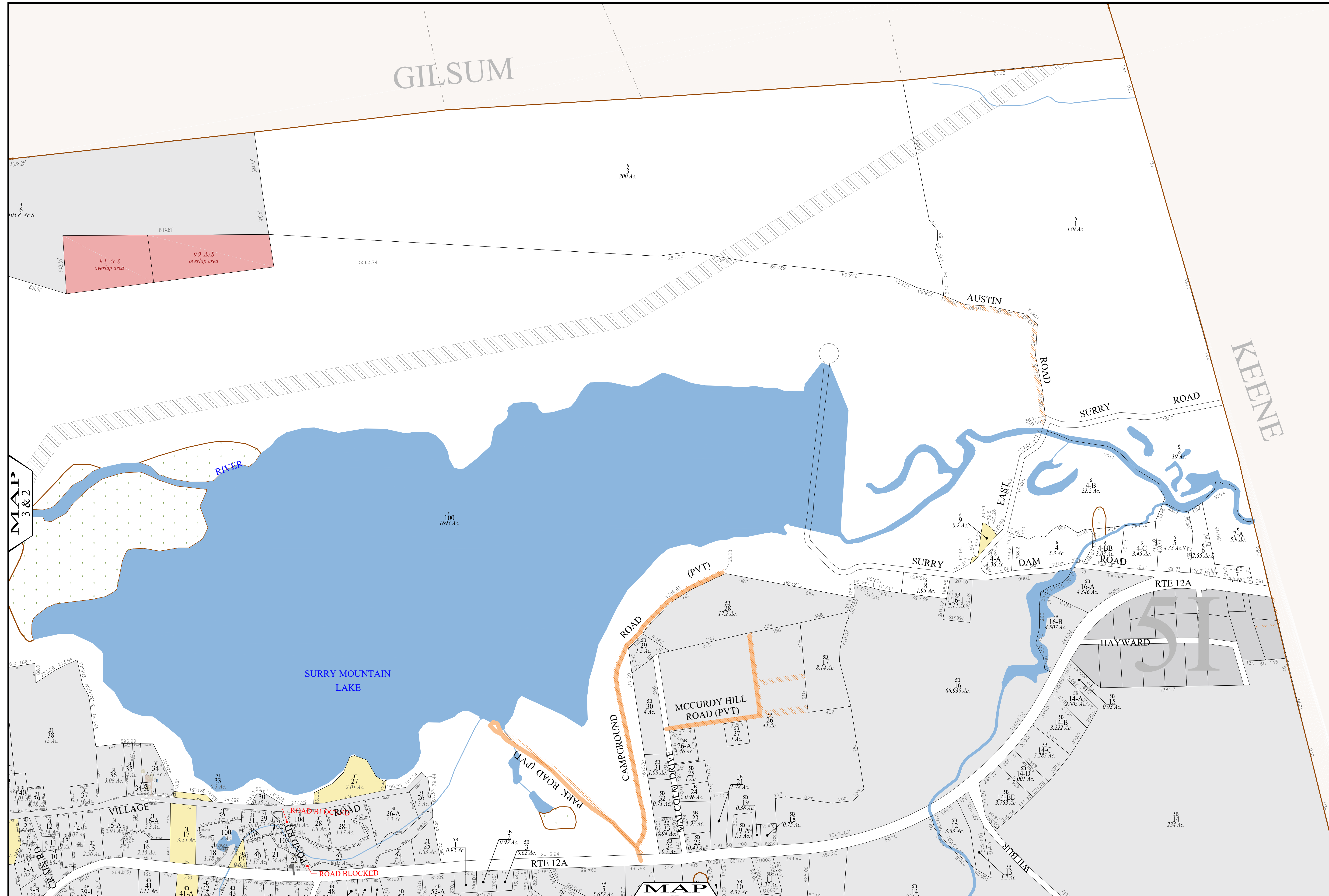
Lot-Sub	12-1
Acreage	200 AcS
S-Survey C-Calculated	
Dimensions (Feet)	150.00'
Old Lot Line	- - -
River	
Wetland	
Lake or Pond	
Transmission Line	
Exempt - Pilot	
Exempt - State	
Exempt - Municipal	
Structure	
ROW	

MAP INDEX




MAP NUMBER

6



MAP 3 & 2

MAP 5B

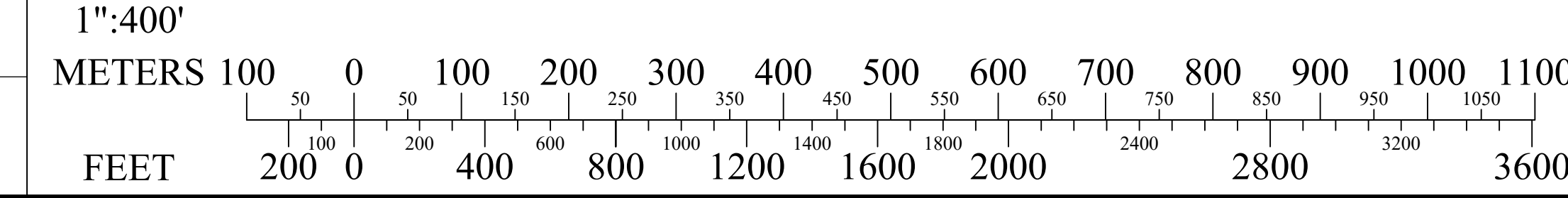


THE HORIZONTAL DATUM IS THE NEW HAMPSHIRE STATE PLANE COORDINATE SYSTEM, NAD 83.

FOR ASSESSMENT PURPOSES
NOT TO BE USED FOR CONVEYANCES

REVISED APRIL 1, 2021

SCALE



MAP NOTES
