

Town of Surry Annual Report



Town Officers & Inventory of Ratable Property

Of

SURRY, NEW HAMPSHIRE

For the year ending December 31, 2021

& School District Officers

For the Year Ending June 30, 2021

TABLE OF CONTENTS

Message from the Selectmen	1
Important Information	2
List of Town Officers	3
Copy of Current Town Warrant	6
Proposed Budget	8
Source of Revenue	9
Comparative Statement	10
Summary of Inventories	11
Schedule of Town Property	12
Tax Collector's Report	13
Statement of Town Clerk's Report	15
Vital Statistics	16
Treasurer's Report	17
Balance Sheet	19
Detailed Statement of Payments	20
Trustees of Trust Funds Report	27
Annual Report of Surry School Board	31
School District Budget and Warrant	33
Library Report	35
Report of Planning Board	36
Report of Surry Conservation Commission	38
Recreation Committee Report	39
Fire Department Report	40
Police Call Log	43
Ashuelot River Advisory Committee	44
Report of Town Auditor	46
School Board Meeting Minutes	76
Minutes of 2021 Town Meeting	78
Owner Index	83

Message from the Selectmen

Office hours: Mondays 7-9pm

To not mention Covid 19 and the effects it has had on our community would be doing a disservice to the annual Town Report and the history it is designed to record. Into the pandemic now for three years, the mandates for masks, vaccine shots, and social distancing has created a divisive situation among people throughout the country. Luckily the Surry residents are a resilient group and remain united in the hope that this will soon pass.

Even in the most challenging of times, municipal work must continue. We saw this progress with the rebuild and paving of the lower portion of Joslin Rd. Phase two of this project was completed which repaired a deficient roadway by digging out old material and replacing with new gravel and fabric underlay to improve drainage and bring the road into current design specs. The plan for this coming year is to finish this road by repaving the remainder up to the top. To add to the list of anticipated projects, we plan on replacing culverts on Old Walpole Rd. that are on our list as being deficient. Starting at the Walpole line we will work our way south. The thought is to get the subsurface work completed in preparation for paving next year, summer 2023. To pay for the subsurface project we applied for and were approved grant money from the American Rescue Plan Act (ARPA). These federal funds were made available to improve municipal infrastructure. We argued, successfully, that Surry culverts were a deserving use for this money. We did purchase a new to us backhoe last fall. You should see this around town this summer improving ditch lines and cleaning culverts among other projects. We also made good use of a new sander this year, treating roads after many small storms including one nasty ice event.

There will be a property valuation assessment this year. You might see Avitar appraisers' out and about gathering data to update property tax cards. You might see an appraiser from the state checking up on the work completed by Avitar. Let us remind you that a town assessment is different than a real estate appraisal. Our town assessment is not necessarily an indication on how much you can sell your house for but how it compares to other properties in town. It's not important whether property is assessed at, above or below market value, as it is that values are proportional. We strive to be assessed at market value and with the crazy housing market right now, most homes have recently sold much higher than currently assessed. I would expect new valuations to reflect this trend. This higher valuation does not necessarily mean an increase in your property tax, however.

This year we plan on doing some maintenance work to the Town Hall steeple. Previously the exterior clapboards have been replaced and painted on the main part of the building leaving the steeple to be finished. The old clapboards will be replaced with new cedar ones, primed, and painted white. New metal flashing where the steeple meets the roof will also be installed. We believe the existing siding to be original so it is indeed time for an update. If approved at Town meeting work will commence this summer.

It is important for the health of a community that people engage in municipal activities. Attend a meeting, walk the neighborhood, speak with neighbors. It takes all of us to make Surry special. The landscape is naturally appealing but it's the people that make Surry home. There remain vacancies in many town positions. Contact our office to see what might be a good fit for you. You are always welcome to attend and participate.

Jay Croteau

Bruce Smith

Jamison Hines

IMPORTANT TOWN INFORMATION

SELECTMEN MEETING – Town Hall – 352-3075, Selectmen@surry.nh.gov

Meet every Monday – 7:00pm (except some holidays)

Closed 5th Monday of Month, www.surry.nh.gov

TOWN CLERK – Town Hall – 352-3075

Darlene Clark – 313-8413

Mondays 3pm-6pm

Thursdays 5pm-7pm

Closed State and Federal Holidays and half hour early on town meeting days

TAX COLLECTOR – Town Hall – 352-3075

Carolyn Berglund – 352-7398

First and Third Thursdays 5:30pm to 7pm

FIRE DEPARTMENT – TO REPORT FIRE -- 9-1-1

All Other Business – 357-4123

POLICE -- 9-1-1

PLANNING BOARD MEETING – Town Hall

Meet fourth Wednesday of each month

ZONING BOARD OF ADJUSTMENT MEETING – Town Hall

As needed by appointment

BUILDING INSPECTOR

Steve Goldsmith – 252-7903

LIBRARY-352 1761

Carolyn Locke, Librarian –352-1761

Monday and Thursday 2:00pm to 7:00pm

CHECKLIST/VOTING QUESTIONS

Kim Fisher – 357- 5210

CONSERVATION COMMITTEE – Town Hall1st Monday of each month

LIST OF TOWN OFFICERS

APPOINTED*
STATE APPOINTED**

<u>OFFICE & TERM</u>	<u>NAME</u>	<u>TERM EXPIRES</u>
Moderator (2 years)	Nancy Callender	2022
Board of Selectmen	Jamison Hines	2022
	John (Jay) Croteau III	2023
	Bruce Smith	2024
Town Clerk (3 years)	Darlene Clark	2023
Deputy Town Clerk *	Marie St. Onge	2023
Tax Collector (3 years)	Carolyn Berglund	2023
Deputy Tax Collector*	Sharon Sweeney	2023
Treasurer (3 years)	John Berglund	2023
Deputy Treasurer*	Bruce Smith	2023
Supervisor of Checklist (6 years)	*Denise Dragon	2022
	Karyn Hagen	2024
	Kimberly Fisher	2026
Fire Engineer (3years)	Jeff Morel	2022
	Joshua Brooks	2023
	Vacant	2024
Budget Committee (3 years)	Michael Powers	2022
	*Wayne Brown	2022
	David Lane	2024
Surveyor of Timber*	John Davis	

Town Planning Board (3 years)	Nathan Gray	2022
	Peter Bissell-Chair	2022
	Collin Page	2023
	Laura Barrett	2024
Trustee of Trust Funds (3 years)	Sharon Sweeney	2022
	Susan Farrell	2023
	Jennifer Shepardson	2024
Recreation Department (3 years)	Vacant	2022
	Melissa Crotto-Young	2023
	Kim Fisher	2024
Board of Adjustments*	Becky Russo	2022
	Kenneth Maynard	2023
	John Croteau III	2023
	John Berglund	2025
Town Auditor (1 year)	Denise Dragon	2022
Town Representative to Library Trustees (3 year term)	Karyn Hagen - Chair	2022
Library Trustees*	Becky Huntley	
	Lynn Zimmerman	
	Kelly Reeves	
	Marie Keller – Clerk	
Librarian*	Carolyn Locke	
Building Inspector*	Steve Goldsmith	
Sexton*	Durwin Clark	

Overseer of Public Relief

Board of Selectmen

Conservation Committee*	John Davis – Chair	2022
	Robert Hammond	2023
	Carol Lothrop	2024
	Kenneth Maynard	2024
	Lesley Johnson	2024
Health Officer**	Vacant	
Deputy Health Officer*	Vacant	
Forest Fire Warden**	John Berglund	
Emergency Management Director*	Jason Contrady	
Deputy Emergency Management Director*	Bruce Smith	
Cemetery Trustee (3 years)	Frank Lucius	2022
	Vacant	2023
	Bruce Smith	2024

ALL ELECTED PERSONS MUST BE SWORN IN WITHIN SIX DAYS OF NOTIFICATION OF ELECTION, 30 DAYS IN CASE OF ABSCENCE OR THE POSITION WILL BE CONSIDERED VACANT

*Appointed

**State Appointed



Surry

The inhabitants of the Town of Surry in the County of Cheshire in the state of New Hampshire qualified to vote in Town affairs are hereby notified that the Annual Town Meeting will be held as follows:

First Session of Annual Meeting (Official Ballot Voting)

Date: March 8, 2022

Time: 2-7 pm

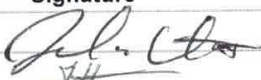

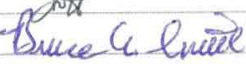
Location: Surry Town Hall

Second Session of Annual Meeting (Transaction of All Other Business)

Date: March 10, 2022

Time: 7:30 pm

Location: Surry Town Hall

Name	Position	Signature
John Croftan	Selectman	
JAMISON R. HINES	Selectman	
Bruce A. Smith	Selectman	

Article 01 Elect Officers

To choose all necessary Town officers as listed on the official ballot.

Article 02 Hear Reports

To hear the reports of the Town Officers and Committees.

Article 03 Operating Budget

To see if the town will vote to raise and appropriate the budget committee recommended sum of \$602,006 for general municipal operations. This article does not include appropriations contained in special or individual articles addressed separately. The Selectmen and the Budget Committee recommend this appropriation.
(Majority vote required).

Article 04 Fund Hwy Equip Cap Res

To see if the Town will vote to raise and appropriate the sum of \$20,000 to be added to the existing Highway Equipment Capital Reserve Fund. The Selectmen and the Budget Committee recommend this appropriation.
(Majority vote required.)



Article 05 Fund Fire Truck CRF

To see if the Town will vote to raise and appropriate the sum of \$30,000 to be placed into the existing Fire Truck Capital Reserve Fund for the future purchase of a fire truck. The Selectmen and the Budget Committee recommend this appropriation. (Majority vote required).

Article 06 Revaluation

To see if the Town will vote to raise and appropriate the sum of \$24,500 for a town wide property revaluation with \$21,000 from the Property Revaluation Capital Reserve fund established in 2001 and the balance from taxation. The Selectmen and the Budget Committee recommend this appropriation. (Majority vote required).

Article 07 Add Building Permit Fee

To see if the Town will vote to amend the present building permit fee structure adopted March 14, 2002 consisting of \$5.00 per hundred square feet of non-living space and \$10.00 per hundred square feet of living space by adding the third option of a minimum fee of \$25.00 per permit. (Majority vote required.)

Article 07 Refurbish Bell Tower

To see if the Town will vote to raise and appropriate the sum of \$26,500 to replace clapboards and paint the belltower of the Town Hall. The Selectmen and the Budget Committee recommend this appropriation. (Majority vote required).

Article 08 Transact Any Other Business

To transact any other business that may legally come before this meeting.

PROPOSED BUDGET FOR THE YEAR 2022 TOWN OF SURRY, NH									J
APPROPRIATION			2021	2021	2022	2022	2022	2022	
			Actual	Actual	Select	Select	Bdg Com	Not	
	Art	Acct #	Approp	Expend	Rec	Not Rec	Rec	Rec	
GENERAL GOVERNMENT									
Executive	3	4130	15,000	13,710	15,500		15,500		
State M V Fees	3	4140.12	70,000	68,887	71,100		71,100		
Election, Reg. Vital St	3	4140	18,000	16,931	20,000		20,000		
Treasurer	3	4150.1	6,500	4,951	6,000		6,000		
Tax Collector	3	4150.2	13,566	11,928	13,676		13,676		
Revaluation of Property	3	4152	10,000	10,958	9,000		9,000		
Legal Expense	3	4153	7,500	194	7,500		7,500		
Personnel Admin	3	4155	8,500	7,263	7,700		7,700		
Planning & Zoning	3	4191	1,200	1,069	1,200		1,200		
Gen Government Bldgs	3	4194	11,000	9,418	11,000		11,000		
Cemeteries	3	4195	13,000	11,489	14,000		14,000		
Insurance	3	4196	19,900	17,878	13,250		13,250		
PUBLIC SAFETY									
Police	3	4210	10	0	10		10		
Ambulance	3	4215	30,045	30,045	31,394		31,394		
Fire	3	4220	57,450	57,472	39,400		39,400		
Building Inspection	3	4240	600	580	600		600		
Emergency Management	3	4290	10	0	10		10		
Other (Incl Communications)	3	4299	13,023	13,023	13,349		13,349		
HIGHWAYS & STREETS									
Highways & Streets	3	4312	175,000	164,489	175,000		175,000		
Street Lighting	3	4316	5,000	4,493	5,000		5,000		
SANITATION									
Solid Waste Disposal	3	4324	500	623	1,087		1,087		
HEALTH /WELFARE									
Pest Control	3	4414	100	0	10		10		
Health Agency & Hosp	3	4415	3,000	2,847	3,000		3,000		
Direct Assistance	3	4442	5,000	0	5,000		5,000		
CULTURE & RECREATION									
Parks & Recreation	3	4520	500	670	500		500		
Library	3	4550	12,360	8,036	12,500		12,500		
Patriotic Purposes	3	4583	600	570	600		600		
CONSERVATION									
Other - Conservation	3	4619	100	3	10		10		
DEBT SERVICE									
Int On Tax Antic Notes	3	4723	10	0	10		10		
CAPITAL OUTLAY									
Mach, Veh & Equip	3	4902	0	162,512	14,600		14,600		
Buildings	3	4903	0	76,608	10,000		10,000		
Road Improvements	3	4909	100,000	87,175	100,000		100,000		
OPERATING BUDGET			\$597,474		\$602,006		\$602,006		
OPERATING TRANSFERS OUT									
Prop Reval	6	4152			24,500		24,500		
Buildings	7	4903			26,500		26,500		
To Cap Res Funds	4,5	4915	55,000	55,000	50,000		50,000		
To Trusts		4916	0	0	0		0		
TOTAL APPROPRIATION			\$752,474	\$838,822	\$703,006	0	\$703,006		-
% Change Recommended/Prev Appropriation					-6.57		-6.57		

PROPOSED BUDGET FOR THE YEAR 2022 TOWN OF SURRY, NH							
SOURCES OF REVENUE			2021	2021	2022 Sel	2022 Budget	
		Acct. #	Estimated	Actual	Estimate	Com Est	
TAXES	Art						
Land Use Change Taxes	3	3120	8,500	8,775	100	100	
Timber Taxes	3	3185	20,000	20,908	1,000	1,000	
Excavation Tax (\$.02 cents/cu yd)	3	3187	0	43	50	50	
Interest & Penalties on Delinquent Taxes	3	3190	12,000	11,615	11,600	11,600	
LICENSES, PERMITS & FEES							
State Motor Vehicle Fees	3	3220.2	70,000	69,986	70,000	70,000	
Motor Vehicle Permit Fees	3	3220	205,000	210,434	210,000	210,000	
Building Permits	3	3230	500	441	300	300	
Other Licenses, Permits & Fees	3	3290	2,000	2,605	2,500	2,500	
INTERGOVERNMENTAL REVENUES-FEDERAL							
Other Fed Grants & Reimbursements		3319	0	0	0	0	
INTERGOVERNMENTAL REVENUES-STATE							
Shared Revenue		3351	0	0	0	0	
Meals & Rooms Tax	3	3352	38,000	56,196	56,000	56,000	
Highway Block Grant	3	3353	27,129	27,068	27,040	27,040	
Flood Control Reimbursement	3	3357	56,000	71,913	71,000	71,000	
Other	3	3359	500	38,945	0	0	
CHARGES FOR SERVICES							
Income from Departments		3401	0	0	0	0	
Other Charges		3409	0	0	0	0	
MISCELLANEOUS REVENUES							
Sale of Town Property	3	3501	200	5,859	300	300	
Interest on Investments	3	3502	1,000	899	1,000	1,000	
Other	3	3509	500	13,161	1,000	1,000	
INTERFUND OPERATING TRANSFERS IN							
From Capital Reserve Funds	6	3915	0	237,008	21,000	21,000	
From Trust Funds	3	3916	400	536	400	400	
TOTAL REVENUES & CREDITS			\$441,729	\$776,392	\$473,290	\$473,290	
BUDGET SUMMARY			2021		2022	2022	
Appropriations			752,474		703,006	703,006	
Revenues & Credits			441,729		473,290	473,290	
Amount from Unreserved Fund Balance			50,000	50,000	0	0	
Amount To Be Raised by Property Taxes			\$ 260,745	\$ 236,716	\$ 229,716	\$ 229,716	
Municipal Tax Rate per thousand				\$2.76	\$2.68	\$2.68	
Change Percentage -Year to Year Estimated					-3	-3	

COMPARATIVE STATEMENT
2021

	ACTUAL	BUDGET	BALANCE/OVER
EXPENSES			
4130 EXECUTIVE	13,710.09	15,000.00	(1,289.91)
4140 ELECTION, REG , VITAL	16,930.85	18,000.00	(1,069.15)
4140.12 MOTOR VEHICLE REG	68,887.21	70,000.00	(1,112.79)
4150 FINANCIAL ADM			
4150.1 TREASURER	4,950.80	6,500.00	(1,549.20)
4150.2 TAX COLLECTOR	11,927.66	13,566.00	(1,638.34)
4152 REVAL	10,957.50	10,000.00	957.50
4153 LEGAL EXPENSE	193.50	7,500.00	(7,306.50)
4155 PERSONNEL ADM	7,263.45	8,500.00	(1,236.55)
4191 PLANNING & ZONING	1,069.06	1,200.00	(130.94)
4194 GEN GOVT BLDGS	9,417.75	11,000.00	(1,582.25)
4195 CEMETERIES	11,489.30	13,000.00	(1,510.70)
4196 INSURANCE	17,877.72	19,900.00	(2,022.28)
4210 POLICE	-	10.00	(10.00)
4215 AMBULANCE	30,045.16	30,045.00	0.16
4220 FIRE DEPT	57,472.37	57,450.00	22.37
4240 BLDG INSP	580.00	600.00	(20.00)
4290 EMER MGT	-	10.00	(10.00)
4299 (OTHER) COMMUNICATION	13,023.00	13,023.00	-
4312 HIGHWAY	164,488.51	175,000.00	(10,511.49)
4316 STREET LIGHTING	4,492.62	5,000.00	(507.38)
4324 SOLID WASTE	623.15	500.00	123.15
4414 PEST CONTROL	-	100.00	(100.00)
4415 HEALTH AGENCY & HOSP	2,847.00	3,000.00	(153.00)
4442 DIRECT ASSISTANCE		5,000.00	(5,000.00)
4520 PARKS AND REC	670.00	500.00	170.00
4550 LIBRARY	8,036.04	12,360.00	(4,323.96)
4583 PATRIOTIC PURPOSES	569.65	600.00	(30.35)
4619 CONSERVATION	3.36	100.00	(96.64)
4723 INT ON TAX ANT NOTES	-	10.00	(10.00)
4902 MACI, VEHICLES, EQUIPMENT	162,512.00	-	162,512.00
4903 BUILDINGS	76,608.13		76,608.13
4909 ROAD IMPROVEMENTS	87,174.58	100,000.00	(12,825.42)
4915 TO CAPITOL RESERVE	<u>55,000.00</u>	<u>55,000.00</u>	
	838,820.46	652,474.00	186,346.46

Summary of Inventories

Value of Land Only	
Current Use	\$367,797
Residential	\$23,513,200
Commercial/Industrial	\$761,200
Total Taxable Land	\$24,642,197
Value of Buildings	
Residential	\$55,589,400
Manufactured Housing	\$637,100
Commercial/Industrial	\$1,457,500
Total Taxable Buildings	\$57,684,000
Public Utilities - Electric	\$3,547,800
VALUATIONS BEFORE EXEMPTIONS	\$85,873,997
Elderly Exemptions - 1	\$5,000
Solar Energy Exemptions - 1	\$21,674
Total Dollar Amount of Exemptions	\$26,674
NET VALUATION ON WHICH TAX RATE IS COMPUTED	\$85,847,323
Less Utilities	-\$3,547,800
NET VALUATION WITHOUT UTILITIES ON WHICH TAX RATE IS COMPUTED	\$82,299,523
TAX CREDITS	
Other War Service Credits - 37	\$14,800
Disabled Vets - 3	\$6,000
Total Amount - 40	\$20,800
Number of Property Owners Who Were Granted Current Use:	86
Total Number of Parcels in Current Use:	137

	Assessed Acres	Valuation
FARMLAND	302	\$80,697
FOREST LAND	3,967	\$211,184
FOREST LAND W/DOC STEWARDSHIP	2,206	\$71,321
UNPRODUCTIVE LAND	126	\$2,163
WETLAND	130	\$2,432
TOTAL	6,731	\$367,797

Receiving 20% Recreation Adjustment	3,697
--	--------------

Schedule of Town Property

DESCRIPTION	MAP/LOT	LOT SIZE	ASSESS VAL
Town Hall, Land (Village Cemetery) & Buildings Furniture & Equipment	3I - 1	3.5 ac	\$245,800 \$201,500
Library, Land & Buildings Furniture & Equipment	3I - 45	.2 ac	\$167,600 \$334,700
Fire Department, Land & Buildings Equipment	4B - 41 - A	1.75 ac	\$202,300 \$718,761
Highway Department, Land & Buildings Equipment Materials & Supplies	5B - 35 - A	2.18 ac	\$115,000 \$255,650 \$40,000
OTHER TOWN PROPERTY			
Surry Mtn lot (Conservation Comm)	3 - 7 - A	52 ac	\$48,600
Village Rd lot (Conservation Comm)	3I - 33	.3 ac	\$14,700
Graf Town Forest (Conservation Comm)	5B - 74	106 ac	\$111,200
Surry Mt. lot (Conservation Comm)	3-7-B	114.725	\$100,900
Wright Grove (Conservation Comm)	3I - 27	2 ac	\$131,600
Route 12A - 2013 tax deed	3I - 19	.6 ac	\$4,100
Route 12A @ Joslin - 2019 tax deed	3-5-B	.5 ac	\$10,200
Lower Pond Road - 2021 tax deed	3I-103	.64 ac	\$3,800
Farm Rd (Southwest) Cemetery	5A-CEM-1	.25 ac	\$39,700
Pond Rd Cemetery	5B-CEM -1	0.08 ac	\$39,400
E Surry Rd (South) Cemetery	6 - 9	.2 ac	\$54,100
Total			\$2,839,611

Tax Deed - RSA 80:89 VII, Supreme Court docket 2019-0339: town entitled to costs, monies owed,
RSA 80:78: clear title after 10 years

TAX COLLECTOR'S REPORT

Debits

Uncollected Taxes	2021	2020
Beginning of Year		
Property Taxes		100,626.92
Land Use Change Taxes		50.30
Taxes Committed This Year		
Property Taxes	2,075,569.00	
Land Use Change Taxes	17,500.00	
Yield Taxes	20,908.12	
Excavation Tax	43.10	
Overpayment Refunds		
Property Taxes	52,702.21	
Interest and Penalties	1,099.56	3,944.11
Total Debits	2,167,821.99	104,621.33

Remitted to Treasurer	2021	2020
Property Taxes	2,065,563.15	55,959.01
Land Use Change Taxes	17,500.00	
Yield Taxes	20,908.12	
Interest (Include Lien Conversion)	1,099.56	3,183.61
Penalties		760.50
Excavation Tax	43.10	
Conversion To Lien (Principal Only)		44,466.91
Abatements Made		
Property Taxes	37.00	4.00
Current Levy Deeded		108.00
Uncollected Taxes End of Year		
Property Taxes	62,671.06	89.00
Total Credits	2,167,821.99	104,621

Summary Of Debits

Unredeemed Liens Balance Beginning of Year	2020	2019	2018+
		18,453.65	17,629.50
Liens Executed During Fiscal Year	47,005.14		
Interest & Costs Collected (After Lien Execution)	1,503.24	2,135.85	2,877.09
Total Debits	48,508.38	20,589.50	20,506.59

Summary Of Credits

Redemptions	30,600.71	12,986.38	7,549.83
Interest & Costs collected (After Lien Execution)	1,503.24	2,135.85	2,877.09
Liens Deeded to Municipality		154.05	258.16
Unredeemed Liens End Of Fiscal Year	16,404.43	5,313.22	9,821.51
Total Credits	48,508.38	20,589.50	20,506.59

REPORT OF TOWN CLERK
STATEMENT OF TOWN CLERK'S REPORT
FISCAL YEAR ENDING DECEMBER 31, 2021

DEBITS

Motor Vehicle Permits Issued	\$ 203,238.00
Motor Vehicle Permit Fees	2,726.00
Titles	414.00
Municipal Fees	4,056.00
State Fees	69,985.73
Dog Licenses	1,212.00
Dog Penalties	135.00
Vital Statistics	85.00
Pistol Permits	70.00
Cemeteries	187.50
UCC	920.00
Misc.	6.00
TOTAL DEBITS	\$283,035.23

CREDITS

Motor Vehicle Permits Issued	\$203,238.00
Motor Vehicle Permit Fees	2,726.00
Titles	414.00
Municipal Fees	4,056.00
State Fees	69,985.73
Dog Licenses	1,212.00
Dog Penalties	135.40
Vital Statistics	85.00
Pistol Permits	70.00
Cemeteries	187.50
UCC	920.00
Misc.	6.00
TOTAL CREDITS	\$ 283.035.23

Respectfully submitted,
Darlene Clark
Town Clerk

VITAL STATISTICS

Births

<u>DATE</u>	<u>PLACE</u>	<u>NAME</u>	<u>PARENTS</u>
05/29/2021	Keene	Eli Douglas Frye	Jaden Frye & Katelyn Osborne
07/09/2021	Keene	James Boyd Contrady	Jason & Sabrina Contrady
08/05/2021	Lebanon	Sienna Catherine Bobbin	Jared & Jennifer Bobbin
08/26/2021	Keene	Charlie Taaff Mclean	Joshua Mclean & Emily Mason

MARRIAGES

<u>DATE</u>	<u>PLACE OF MARRIAGE</u>	<u>NAME & RESIDENCE</u>
10/09/2021	Bedford	Tyler J. Huntley/Surry Leah K. Blanchette/Bedford. NH

DEATHS

<u>DATE OF DEATH</u>	<u>NAME</u>	<u>PLACE OF DEATH</u>
06/03/2021	Gloria McGrath Keefe	Keene
06/15/2021	Kenneth Nye	Surry
08/10/2021	Carroll Aubrey Willson	Keene
09/01/2021	James Gourley	Surry
09/06/2021	Joseph Andrew Baute Jr.	Surry
09/26/2021	Judith Patricia Davis	Surry
11/28/2021	Edward Matson Jr.	Surry
12/08/2021	Robert Harold Everett	Surry

Town Treasurer's Report for 2021

Income

1080.1	Property Taxes Receivable	2,124,512.32
1110	Liens	52,639.09
3120	Land Use Change Tax	8,775.15
3185	Timber Taxes	20,908.12
3187	Excavation Tax	43.10
3190	Interest & Penalties	9,633.29
3220	Motor Vehicle Permits	280,419.73
3230	Building Permits	441.20
3290	Other Licenses & Fees	2,605.06
3352	Rooms & Meals Tax	56,195.64
3353	Highway Block Grant	27,068.39
3357	Flood Control Reimbursement	71,912.92
3359	Other Revenue from State	38,944.54
3501	Sale of Town Property	5,858.50
3502	Interest on Investments	899.19
3509	Other Miscellaneous Revenue	13,160.62
3915	From Capital Reserve	237,008.13
3916	From Trust Funds	535.65

Total Income	\$2,951,560.64
--------------	----------------

Expenses

	Repaid Taxes	58,327.13
4130	Executive	13,710.09
4140	Election	16,930.85
4140.12	State MV Fees	68,887.21
4150.1	Treasurer	4,950.80
4150.2	Tax Collector	11,927.66
4152	Reval Total	10,957.50
4153	Legal Total	193.50
4155	Personnel Total	7,263.45
4191	P&Z Total	1,069.06
4194	Gov Bldgs. Total	9,417.75
4195	Cemeteries Total	11,489.30
4196	Insurance Total	17,877.72
4215	Ambulance Total	30,045.16
4220	Fire Dept Total	57,472.37
4240	Building Inspection	580.00
4299	Other Exp Communication	13,023.00
4312	Highway Total	164,488.51

Expenses Cont'd

4316	Street Lighting Total	4,492.62
4324	Solid Waste Total	623.15
4415	Health Agency & Hospital	2,847.00
4520	Parks & Recreation	670.00
4550	Library Total	8,036.04
4583	Patriotic Purposes	569.65
4619	Conservation	3.36
4902	Mach, Vehicles & Equip	162,512.00
4903	Buildings	76,608.13
4909	Road Improvements	87,174.58
4915	Capital Reserve Total	55,000.00
4931	County Total	325,858.00
2075	School Total	1,827,430.00

Total Expenses	\$3,050,435.59
----------------	----------------

Summary

Beginning Balance 01/01/2021	1,224,912.41
Total Income 2021	2,951,560.64
Total Expenses 2021	3,050,435.59
Ending Balance 12/31/2021	1,126,037.46

Conservation Committee

Balance 01/01/2021	139,541.99
Income	
Interest Income	179.65
LUCT	8,775.15
Total Income 2021	8,954.80
Expenses	
Dues	350.00
Total Expenses 2021	350.00
Balance 12/31/2021	148,146.79

Balance Sheet

Dec 31, 21

ASSETS	
Current Assets	
Checking/Savings	
1010 · CASH	
1010.15 · ACTIVE CHECKING ACCOUNT	1,075,498.23
1010.17 · TOWN OF SURRY ARPA	50,239.23
1010.3 · TOWN CLERK PETTY CASH	300.00
Total 1010 · CASH	<u>1,126,037.46</u>
Total Checking/Savings	1,126,037.46
Other Current Assets	
1310 · IN OTHER FUNDS	
1310.1 · CONSERVATION FUND	148,146.79
1310.2 · CAP RES / EXP TRUST	356,629.70
Total 1310 · IN OTHER FUNDS	<u>504,776.49</u>
Total Other Current Assets	<u>504,776.49</u>
Total Current Assets	1,630,813.95
Other Assets	
1080 · Taxes Receivable	
1080.1 · Property Taxes Receivable	62,760.06
Total 1080 · Taxes Receivable	62,760.06
1080.6 · Allowance for Uncoll Tax	
2021 · 2021	<u>-104,407.00</u>
Total 1080.6 · Allowance for Uncoll Tax	-104,407.00
1110 · Tax Liens Receivable	
2016	2,263.67
2017	3,769.43
2018	3,788.41
2019	5,313.22
2020	16,404.43
Total 1110 · Tax Liens Receivable	31,539.16
1670 · TAX DEEDED PROPERTY	6,860.85
Total Other Assets	<u>-3,246.93</u>
TOTAL ASSETS	<u><u>1,627,567.02</u></u>
LIABILITIES & EQUITY	
Liabilities	
Current Liabilities	
Other Current Liabilities	
2075 · Due to School District	695,113.00
2080 · DUE TO OTHER FUNDS	
2080.1 · CONSERVATION	148,146.79
2080.2 · CAP RES / EXP TRUST	356,629.70
Total 2080 · DUE TO OTHER FUNDS	504,776.49
2530.0 · Undesignated Fund Balance	427,677.53
Total Other Current Liabilities	<u>1,627,567.02</u>
TOTAL LIABILITIES	<u><u>1,627,567.02</u></u>

DETAIL STATEMENT OF PAYMENTS 2021

	TOTAL
4130 EXECUTIVE	
BRUCE SMITH	750.00
CHARLES WORKS	293.71
CHESHIRE COUNTY REG OF DEEDS	8.55
ERIC EICHNER	750.00
INTUIT	1,300.00
JAMISON HINES	1,500.00
JAY CROTEAU	1,500.00
JILL LANE	5,145.00
JILL LANE	108.71
KEENE SENTINEL	86.40
NH ASSOC OD ASSESSORS	20.00
NH MUNICIPAL ASSOC	1,082.00
SILVER DIRECT	1,113.75
STAPLES	51.97
	13,710.09
4140 ELECTION ,REG , VITAL STATIS	
CAROLYN BERGLUND	70.00
CHARTER COMMUNICATION	114.98
DARLENE CLARK	6,828.50
HAMSHAW LUMBER	12.32
IDS	32.55
JC RUSSELL	70.00
KEENE SENTINEL	265.10
KIM FISHER	308.70
MARIE ST ONGE	99.99
MARIE ST ONGE	6,013.00
PRICE DIGESTS	979.85
STAPLES	166.08
STATE OF NH	55.00
TIME WARNER	1,224.78
TRES ST OF NH	690.00
	16,930.85
4140.12 STATE MV FEES	
	68,887.21
	68,887.21
4150 FINANCIAL ADM	
4150.1 TREASURER	
HARLAND CLARKE	24.25
INTUIT	454.97
INTUI ARPA	77.98
JOHN BERGLUND	393.60
JOHN BERGLUND	4,000.00
	4,950.80

4150.2 TAX COLLECTOR		
AVITAR	1,622.58	
CAROLYN BERGLUND	6,800.00	
CAROLYN BERGLUND	275.00	
CHESHIRE COUNTY REG	100.61	
NH TAX COLLECTOR	180.00	
NORTH CONWAY HOTEL	546.00	
SHARON SWEENEY	1,500.00	
SHARON SWEENEY	140.00	
STAPLES	263.47	
USPS	500.00	11,927.66
4152 REVALUATION		
AVITAR	10,957.50	10,957.50
 4153 LEGAL EXPENSE		
BRADLEY LAW FIRM	193.50	193.50
 4155 PERSONNEL ADM		
US GOVT	7,263.45	7,263.45
 4191 PLANNING AND ZONING		
KEENE SENTINEL	54.40	
LAURA BARRETT	128.66	
SOUTHWEST REGIONAL	886.00	1,069.06
 4194 GEN GOVT BLDG		
AMER	95.00	
BOB'S FUEL	2,459.47	
BROOKS CONSTRUCTION	560.00	
CINTAS	83.49	
CONSOLIDATED	1,758.19	
EVERSOURCE	1,590.86	
MELISSA CASTOR	480.00	
PECOR	195.00	
STAPLES	303.98	
SWNH	250.00	
TIME WARNER	851.88	
VERIZON	789.78	9,417.75
 4195 CEMETERY		
BROOKS	125.00	
DURWIN CLARK	150.00	
DURWIN CLARK	1,968.00	
ELIZABETH CLARK	1,053.50	
KEENE SENTINEL	309.76	
PHILS TREE SERVICE	7,000.00	
TUCKERS	883.04	11,489.30

4150.2 TAX COLLECTOR		
AVITAR	1,622.58	
CAROLYN BERGLUND	6,800.00	
CAROLYN BERGLUND	275.00	
CHESHIRE COUNTY REG	100.61	
NH TAX COLLECTOR	180.00	
NORTH CONWAY HOTEL	546.00	
SHARON SWEENEY	1,500.00	
SHARON SWEENEY	140.00	
STAPLES	263.47	
USPS	500.00	11,927.66
4152 REVALUATION		
AVITAR	10,957.50	10,957.50
4153 LEGAL EXPENSE		
BRADLEY LAW FIRM	193.50	193.50
4155 PERSONNEL ADM		
US GOVT	7,263.45	7,263.45
4191 PLANNING AND ZONING		
KEENE SENTINEL	54.40	
LAURA BARRETT	128.66	
SOUTHWEST REGIONAL	886.00	1,069.06
4194 GEN GOVT BLDG		
AMER	95.00	
BOB'S FUEL	2,459.47	
BROOKS CONSTRUCTION	560.00	
CINTAS	83.49	
CONSOLIDATED	1,758.19	
EVERSOURCE	1,590.86	
MELISSA CASTOR	480.00	
PECOR	195.00	
STAPLES	303.98	
SWNH	250.00	
TIME WARNER	851.88	
VERIZON	789.78	9,417.75
4195 CEMETERY		
BROOKS	125.00	
DURWIN CLARK	150.00	
DURWIN CLARK	1,968.00	
ELIZABETH CLARK	1,053.50	
KEENE SENTINEL	309.76	
PHILS TREE SERVICE	7,000.00	
TUCKERS	883.04	11,489.30

4196 INSURANCE		
PRIMEX	17,877.72	17,877.72
4210 POLICE	0.00	0.00
4215 AMBULANCE		
CITY OF KEENE	30,045.16	30,045.16
4220 FIRE		
AIRGAS	155.36	
BEES TEES	300.00	
BEMIS UPHOLSTERY	665.00	
BOBS FUEL	1,999.79	
BOUNDTREE MEDICAL	543.25	
BRANDON LYDON	310.06	
BROOKS CONSTRUCTION	560.00	
CARROLL CONST	465.00	
CHAPPELL TRACTOR	595.09	
CHARLES WORKS	10.00	
CINTAS	144.05	
CONSOLIDATED	781.38	
DURWIN CLARK	79.15	
EMERGENCY REP	300.00	
ESO	424.36	
EVERSOURCE	1,703.65	
FIREMATIC SUPPLY	10,118.96	
GEM GRAPHICS	54.00	
GUYETTES	308.47	
HAMBLET	12,119.45	
HAMSHAW LUMBER	3,305.26	
JEFF MOREL	260.00	
JOHN BERGLUND	98.96	
JOHN DAVIS	43.85	
JOSH BROOKS	1,772.16	
KEENE SENTINEL	156.00	
KEN MAYNARD	79.14	
MATTHEW BLOOM	37.59	
MIKE POWERS	1,868.85	
NH	45.00	
NEXT GENERATION	250.00	
OREILLEY	254.56	
OLDCASTLE	438.00	
RADIO TWO WAY	509.89	
ROBERT HAMMOND	43.85	
SANEL AUTO PARTS	666.39	
SCOTT BECKWITH	37.59	

SCOTT COLLIER	86.34	
SWNH	3,518.93	
SYDS CARPET	8,732.00	
THE VACUUM STORE	700.00	
TIME WARNER	731.88	
TOWN OF ALSTEAD	75.18	
TWIN STATE TRUCK	854.90	
W.D. PERKINS	660.00	
WEX	609.03	57,472.37
4240 BLDG INSPECTION	580.00	580.00
4290 EMER MGT	0.00	0.00
4299 OTHER(COMMUNICATION)		
SWNH/MUTUAL AID	13,023.00	13,023.00
4312 HIGHWAY		
BB CHAIN	601.25	
BARNEY SHERWIN	400.00	
BDM SWEEPER	12,750.00	
BOB'S FUEL	4,622.97	
BROX	10,841.86	
CARGILL	6,900.93	
CHAPPELL	647.76	
CHESTERFIELD TIRE	912.00	
CIARDELLI FUEL	1,914.47	
CINTAS	224.41	
COLD RIVER	15,440.00	
CONSOLIDATED	553.05	
DAVID BROOKS	1,200.00	
DURWIN CLARK	537.59	
DURWIN CLARK	56,446.53	
EVERSOURCE	1,112.28	
FAIRFIELD	12,755.00	
HORSE AND BUGGY	43.00	
JACK'S TRUE VALUE	124.40	
JOHN DAVIS	2,797.50	
JORDAN EQUIPMENT	7,132.54	
KEENE SENTINEL	26.63	
LAFFONDS	824.89	
MDS	684.00	
MME	6,790.00	
MORTON SALT	12,421.68	
NEW ENGLAND BARRICADE	1,083.15	
NH PUBLIC WORKS	25.00	
PHIL DAVIS	1,200.00	

SANEL AUTO PARTS	536.83	
STAPLES	10.90	
STEVE'S EQUIPMENT	1,955.85	
TENNEY ELECTRIC	185.00	
THE FASTENER MILL	589.04	
TREAS ST OF NH	100.00	
TWIN STATE TRUCK	98.00	164,488.51
4316 STREET LIGHTING		
EVERSOURCE	4,320.06	
LIBERTY UTILITIES	172.56	4,492.62
4321 SOLID WASTE		
CITY OF KEENE	623.15	623.15
4414 PEST CONTROL		
MONADNOCK HUMANE SOCIETY	0.00	0.00
4415 HEALTH AGENCY		
HOME HEALTH CARE	582.00	
MONADNOCK FAMILY SERVICES	915.00	
SOUTHWESTERN COMMUNITY SERVICES	500.00	
THE COMMUNITY KITCHEN	850.00	2,847.00
4442 DIRECT ASSISTANCE	0.00	0.00
4520 PARKS AND RECREATION		
KEENE SENTINEL	20.00	
TOM FOOLERY BAND	650.00	670.00
4550 LIBRARY		
CAROLYN LOCKE	3,736.25	
CINTAS	83.49	
CONSOLIDATED	513.93	
EVERSOURCE	570.22	
HAMBLET	394.73	
RYMES	2,351.89	
STAPLES	26.49	
TOADSTOOL	359.14	8,036.04
4583 PATRIOTIC PURPOSES		
BOB BERGEVIN	100.91	
GILSUM GARDENS	468.75	569.65
4619 CONSERVATION		
KEN MAYNARD	3.36	3.36

4902 MACH, VEHICLES, EQUIP		
COMMAND FIRE EQUIPMENT	115,400.00	
JORDAN EQUIPMENT	2,112.00	
RUSSELL TRUCK	45,000.00	162,512.00
4903 BUILDINGS		
DA BROTHERS	76,608.13	76,608.13
4909 ROAD IMPROVEMENTS		
BDM	87,174.58	87,174.58
4915 TO CAPITOL RESERVE FUNDS		
TRUSTEE OF TRUST FUNDS	55,000.00	55,000.00
4916 TO TRUST FUNDS	0.00	0.00
4931 TO COUNTY	325,858.00	325,858.00
4933 TO SCHOOL DISTRICT	1,827,430.00	1,827,430.00
REPAID TAXES	<u>58,327.13</u>	<u>58,327.13</u>
TOTAL	3,050,435.59	3,050,435.59



Town of Surry, NH

One Village Road, Surry, NH 03431

Report of the Trustees of the Trust Funds for 2021

To the residents of the Town of Surry:


The trust funds continue to be managed by New Hampshire Public Deposit Investment Pool (NHPDIP) and Charter Trust Company. The Trustees continually review the funds and are pleased with the performance of these investment managers. Very low interest rates diminished the earnings on the NHPDIP funds for this year, as those funds are very conservatively invested. However, the school funds invested with Charter Trust showed considerable growth.

The Trustees continue to work with the Cemetery Trustees on both general maintenance and perpetual care reimbursements to the Town. For 2021, the Town was reimbursed \$535.65 for general maintenance care of the trust fund lots.

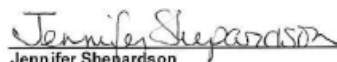
Respectfully submitted,



Susan Farrell



Sharon Sweeney



Jennifer Shepardon

Report of the Trust Funds of the Town of Surry - For Year Ending 12-31-2021

Cemetery Trust Funds								Principal					Income					Grand Total Principal & Income End of Year	Notes
Date Created	Name of Trust Fund	How Invested	Principal Balance Beg. Of Year	New Funds Created / Adjust	Gains or Losses	Withdrawals from Principal	Ending Principal Balance	Income Balance Beg. of Year	Income During Year	Expended During Year	Income Balance End of Year								
03/19/1904	Hayward, Mary	NH-POIP	204.90				204.90	1,752.77	0.41	9.25	1743.93	1948.83							
11/21/1906	Aldrich, Sarah	NH-POIP	102.45				102.45	510.29	0.13	9.25	501.17	603.62							
02/28/1919	Reed, Charles	NH-POIP	102.45				102.45	241.06	0.07	6.94	234.19	336.64							
04/28/1919	Streeter, Hattie	NH-POIP	102.45				102.45	235.71	0.07	2.31	233.47	336.92							
05/07/1921	Benton, Abijah	NH-POIP	51.22				51.22	83.62	0.03	4.63	79.02	130.24							
03/23/1927	Britton-Jenks	NH-POIP	204.90				204.90	1,127.81	0.28	6.94	1121.15	1326.05							
03/26/1929	Joslin, Mary A.	NH-POIP	102.45				102.45	109.46	0.04	9.13	100.37	202.82	1 Flower						
07/31/1929	Field, Francis	NH-POIP	102.45				102.45	364.60	0.10	9.25	355.45	457.90							
11/16/1929	Nesmith, Frank E.	NH-POIP	153.67				153.67	516.77	0.14	9.25	507.66	661.33							
03/31/1930	Wilcox, Helen J.	NH-POIP	102.45				102.45	275.00	0.08	4.63	270.45	372.90							
06/03/1931	Vincellette, A. E.	NH-POIP	102.45				102.45	207.07	0.06	9.25	197.88	300.33							
09/02/1931	Britton, Bradley	NH-POIP	102.45				102.45	227.20	0.07	6.94	220.33	322.78							
08/02/1933	Blake, Lizzie N.	NH-POIP	51.22				51.22	83.62	0.03	4.63	79.02	130.24							
08/02/1933	Darling, Charles W.	NH-POIP	102.45				102.45	247.85	0.07	0.00	248.02	350.47							
02/02/1934	Carter, J.D. & S.J.	NH-POIP	153.67				153.67	371.67	0.11	6.94	364.84	518.51							
05/24/1934	Scotbury, Walter R.	NH-POIP	102.45				102.45	251.29	0.07	4.63	246.73	349.18							
03/01/1937	Mansfield, Willard	NH-POIP	102.45				102.45	163.15	0.05	4.63	158.57	261.02							
01/26/1939	Britton, George B.	NH-POIP	102.45				102.45	196.97	0.06	6.94	190.09	292.54							
01/26/1939	Porter, Dr. William	NH-POIP	102.45				102.45	223.80	0.07	9.25	214.62	317.07							
03/29/1939	Britton, Charles H.	NH-POIP	102.45				102.45	169.06	0.06	13.88	155.24	257.69							
03/29/1939	Perkins, Charles	NH-POIP	204.90				204.90	871.21	0.22	4.63	866.80	1071.70							
03/29/1939	Perkins, William	NH-POIP	204.90				204.90	700.90	0.19	4.63	696.46	901.36							
06/13/1939	Allen, John H.	NH-POIP	102.45				102.45	188.00	0.06	11.57	176.49	278.94							
12/29/1939	Ellis, Frank E.	NH-POIP	204.90				204.90	950.77	0.24	25.45	925.56	1130.46							
02/29/1940	Britton, Wilton	NH-POIP	512.24				512.24	1,952.30	0.52	9.13	1943.69	2455.93	1 Flower						
06/24/1940	Randall, George H.	NH-POIP	102.45				102.45	238.10	0.07	4.63	233.54	336.99							
01/15/1941	Conley, John W.	NH-POIP	51.22				51.22	83.62	0.03	4.63	79.02	130.24							
05/28/1941	Wright-Garvin	NH-POIP	512.24				512.24	2,278.86	0.59	22.75	2256.70	2768.94	3 Flowers						
07/30/1942	Carpenter-Britton	NH-POIP	204.90				204.90	925.44	0.23	11.57	914.10	1119.00							
01/14/1944	Kingsbury, Edward A.	NH-POIP	128.06				128.06	348.08	0.10	4.63	343.55	471.61							
12/15/1944	Townsend, Beatrice	NH-POIP	102.45				102.45	204.07	0.06	6.94	197.19	296.64							
03/22/1945	Carpenter, Fred A.	NH-POIP	102.45				102.45	192.27	0.06	4.63	187.70	290.15							
02/03/1947	Northway, Thomas H.	NH-POIP	204.90				204.90	565.23	0.16	13.75	551.64	756.54	1 Flower						
10/20/1947	French, Margaret P.	NH-POIP	153.67				153.67	458.48	0.13	9.25	449.36	603.03							
04/15/1949	Wilder, Sidney J.	NH-POIP	204.90				204.90	926.89	0.23	13.88	913.24	1118.14							
07/14/1952	Marshall, Fred B.	NH-POIP	204.90				204.90	753.24	0.20	9.25	744.19	949.09							
12/15/1955	Ellis, Emma A. W.	NH-POIP	102.45				102.45	49.83	0.03	9.25	40.61	143.06							
02/12/1958	Carpenter-Conley	NH-POIP	153.67				153.67	477.24	0.13	13.88	463.49	617.16							
02/06/1959	Putnam, P. & C.	NH-POIP	102.45				102.45	250.48	0.07	4.63	245.92	348.37							
04/04/1962	Steele, Ralph & Hattie	NH-POIP	153.67				153.67	168.05	0.07	4.63	163.49	317.16							
04/17/1962	Carpenter, Fred & Nellie	NH-POIP	461.02				461.02	1,445.01	0.40	4.63	1440.78	1901.80							
09/19/1962	Carpenter, John	NH-POIP	204.90				204.90	784.16	0.20	4.63	779.73	994.63							
06/27/1963	Stillings, James & Grace	NH-POIP	153.67				153.67	426.63	0.12	4.63	422.12	575.79							
12/10/1964	Malcolm, William S.	NH-POIP	256.12				256.12	55.89	0.06	9.25	46.70	302.82							
02/26/1965	Crawford, Martha	NH-POIP	153.67				153.67	478.22	0.13	2.31	476.04	629.71							
05/11/1966	Davis & Brown	NH-POIP	204.90				204.90	521.29	0.15	18.51	502.93	707.83							
01/10/1969	Crain, Herbert & Gertrude	NH-POIP	204.90				204.90	606.62	0.17	9.25	597.54	802.44							
01/10/1969	Crain, Robert & Ida	NH-POIP	204.90				204.90	606.64	0.17	6.94	599.87	804.77							
06/29/1970	Malcolm, David M.	NH-POIP	256.12				256.12	796.77	0.22	4.63	792.36	1048.48							
06/29/1970	Wilder, Daniel	NH-POIP	204.90				204.90	606.57	0.17	6.94	599.80	804.70							
03/13/1973	Ball, Victoria & Ernest	NH-POIP	204.90				204.90	830.13	0.15	9.25	821.03	1025.93							
04/10/1973	Curtis, Herman & Hazel	NH-POIP	204.90				204.90	559.49	0.16	4.63	556.02	759.92							
07/31/1973	Cott, Kay Wood	NH-POIP	204.90				204.90	586.58	0.16	4.63	582.11	787.01							

08/03/1978	Carpenter, Mary D	NH-PDIP	1,024.48				1,024.48	90.39	0.23	4.63	85.99	1110.47	
03/04/1903	Carpenter, Hall	NH-PDIP	512.24				512.24	1,163.52	0.35	6.94	1156.93	1669.17	
02/16/1979	Boudrieau, Albert	NH-PDIP	204.90				204.90	384.95	0.12	4.63	380.44	585.34	
03/14/1980	Tenney, Merton	NH-PDIP	204.90				204.90	352.84	0.11	9.25	343.70	548.60	
04/16/1981	Titcomb, O. & M.	NH-PDIP	204.90				204.90	363.40	0.12	4.63	358.89	563.79	
08/24/1982	Clark, Clifford & Ina	NH-PDIP	204.90				204.90	340.79	0.11	4.63	336.27	541.17	
02/25/1983	Clark, Grover & Dora	NH-PDIP	404.90				404.90	98.81	0.10	9.13	89.78	494.68	1 Flower
05/16/1985	Stillings, William	NH-PDIP	204.90				204.90	193.92	0.08	6.94	187.06	391.96	
06/10/1986	Wilder, Clinton & Marjorie	NH-PDIP	204.90				204.90	156.83	0.07	11.57	145.33	350.23	
11/08/1988	Smith, Kenneth & Beulah	NH-PDIP	804.90				804.90	44.06	0.18	13.75	30.49	835.39	1 Flowers
05/27/1989	White, Lewis & Helen	NH-PDIP	204.90				204.90	77.17	0.06	6.94	70.29	275.19	
07/11/1989	Bolster, Robert L	NH-PDIP	1,024.48				1,024.48	459.12	0.31	4.63	454.80	1479.28	
12/18/1989	Capron, Everett & Louise	NH-PDIP	204.90				204.90	77.72	0.06	4.63	73.15	278.05	
12/18/1989	Capron, Everett & Susan	NH-PDIP	204.90				204.90	77.72	0.06	4.63	73.15	278.05	
12/18/1989	Hackett, L. & D.	NH-PDIP	204.90				204.90	77.72	0.06	4.63	73.15	278.05	
12/18/1989	Reney, Wallace & Carole	NH-PDIP	204.90				204.90	77.72	0.06	4.63	73.15	278.05	
12/28/1992	Britton, Floyd E.	NH-PDIP	5,647.05				5,647.05	175.92	1.21	0.00	177.13	5824.18	
12/31/1995	Buntlin, L.	NH-PDIP	204.90				204.90	30.05	0.05	4.63	25.47	230.37	
11/05/1996	Frink, Calvin & Ruth	NH-PDIP	409.79				409.79	50.42	0.10	9.25	41.27	451.06	
06/02/1997	Willson, Carroll A.	NH-PDIP	256.12				256.12	32.77	0.06	4.63	28.20	284.32	
06/09/1997	Carey, Oren & Mary	NH-PDIP	256.12				256.12	26.94	0.06	6.94	20.06	276.18	
11/16/1999	Perry, John C.	NH-PDIP	8,939.16				8,939.16	278.48	1.92	0.00	280.40	9219.56	
01/21/1999	Wilbur, Denman & Dorothy	NH-PDIP	204.90				204.90	11.93	0.04	4.63	7.34	212.24	
05/15/2000	Primrose, Rodney & Avis	NH-PDIP	204.90				204.90	4.80	0.04	4.63	0.21	205.11	
02/26/2007	Dyer, J.T.	NH-PDIP	512.23				512.23	10.18	0.11	4.63	5.66	517.89	
05/07/2020	Williams - Martineau Trust	NH-PDIP	600.00				600.00	3.53	0.02	3.53	0.02	600.02	
	Total Cemetery Funds		32,147.52	-	-		32,147.52	32,607.63	13.34	571.67	32049.30	64,196.82	

Total Cemetery Funds 64,196.82

General Trust Funds Principal								Income					
Date Created	Name of Trust Fund	How Invested	Principal Balance Beg. Of Year	New Funds Created / Adjust	Gains or Losses	Withdrawals from Principal	Ending Principal Balance	Income Balance beg. of Year	Income During Year	Expended During Year	Income Balance End of Year	Grand Total Principal & Income End of Year	
10/05/1920	Wright, Marietta	NH-PDIP	5,000.00				5,000.00	31.48	1.06	31.48	1.06	5,001.06	
							-						
06/13/1975	Steele, Ralph	NH-PDIP	5,608.97				5,608.97	35.30	1.18	35.30	1.18	5,610.15	
							-						
04/05/1999	Joslin-Carpenter Trusts	NH-PDIP	500.00				500.00	3.15	0.12	3.15	0.12	500.12	
							-						
03/11/1890	Wilder, Sumner	NH-PDIP	200.00				200.00	1.26	-		1.26	201.26	
							-						
04/01/1930	Reed Free Library	NH-PDIP	4,000.00				4,000.00	25.18	0.83	25.18	0.83	4,000.83	
							-						
02/21/1901	Joslin, Mary & Edward	NH-PDIP	13,367.00				13,367.00	850.98	2.95		853.93	14,220.93	
02/21/1901	Joslin, Mary & Edward	SBW					-	1,695.34			1695.34	1,695.34	
08/19/1988	Gerow, Charlotte	NH-PDIP	0.00				-	10,115.72	2.09		10117.81	10,117.81	
07/15/1900	Town Hall Improvement Fund	NH-PDIP	30,000.00				30,000.00	1,738.58	6.59		1745.17	31,745.17	
07/15/2015	Road Improvement Fund	NH-PDIP	79,532.16				79,532.16	2,511.68	17.06		2528.74	82,060.90	
12/29/2015	Kenneth W Smith Trust Fund	NH-PDIP	1,000.00				1,000.00	6.31	0.24	6.31	0.24	1,000.24	
12/10/2016	Cemetery Care	NH-PDIP	4,466.57	562.50			5,029.07	206.22	0.99		207.21	5,236.28	
05/11/2018	Town Building Maintenance	NH-PDIP	30,000.00				30,000.00	(6,898.78)	4.80		-6893.96	23,106.04	

Total General Funds 184,496.13

<i>School Trust Funds</i>			<i>Principal</i>					<i>Income</i>				
Date Created	Name of Trust Fund	How Invested	Principal Balance Beg. Of Year	New Funds Created / Adjust	Cash Gains or Losses on Securities	Withdrawals from Principal	Ending Principal Balance	Income Balance beg. of Year	Income During Year	Expended During Year	Income Balance End of Year	Grand Total Principal & Income End of Year
03/05/2010	Special Ed & Tuition	Common Fund	373,198.27		12,711.56		385,909.83	37,270.29	8,722.44	4,371.13	41621.60	427,531.43
03/05/2010	Surry School Bldg Fund	Common Fund	73,390.17		2,525.50		75,915.67	8,160.77	1,732.97	868.43	9025.31	84,940.98

Total School Funds 512,472.41

<i>Capital Reserve Funds</i>			<i>Principal</i>					<i>Income</i>				
Date Created	Name of Trust Fund	How Invested	Principal Balance Beg. Of Year	New Funds Created / Adjust	Gains or Losses	Withdrawals from Principal	Ending Principal Balance	Income Balance Beg. of Year	Income During Year	Expended During Year	Income Balance End of Year	Grand Total Principal & Income End of Year
12/31/1992	Highway Equipment	NH-PDIP	183,535.00	20,000.00			183,535.00	(90,716.28)	13.46	45,000.00	-135702.82	47,832.18
12/31/2001	Property Revaluation	NH-PDIP	15,000.00	5,000.00			20,000.00	1,130.99	3.75	-	1134.74	21,134.74
09/07/2011	Fire Truck Cap Res	NH-PDIP	210,000.00	30,000.00			240,000.00	7,437.85	39.26	115,400.00	-107922.89	132,077.11
09/07/2011	Financial Audit Exp.	NH-PDIP	15,000.00				15,000.00	954.45	3.30	-	957.75	15,957.75
07/17/2018	Fire Equipment	NH-PDIP	14,000.00				14,000.00	(13,650.98)	0.12		-13650.86	349.14
09/10/2019	Fire Station Cap Res	NH-PDIP	200,000.00				200,000.00	(121,028.96)	3.76	76,608.13	-197633.33	2,366.67

Total Capital Reserves: 219,717.59

Grand Total All Funds: 980,882.95

Expended During the Year - Detail

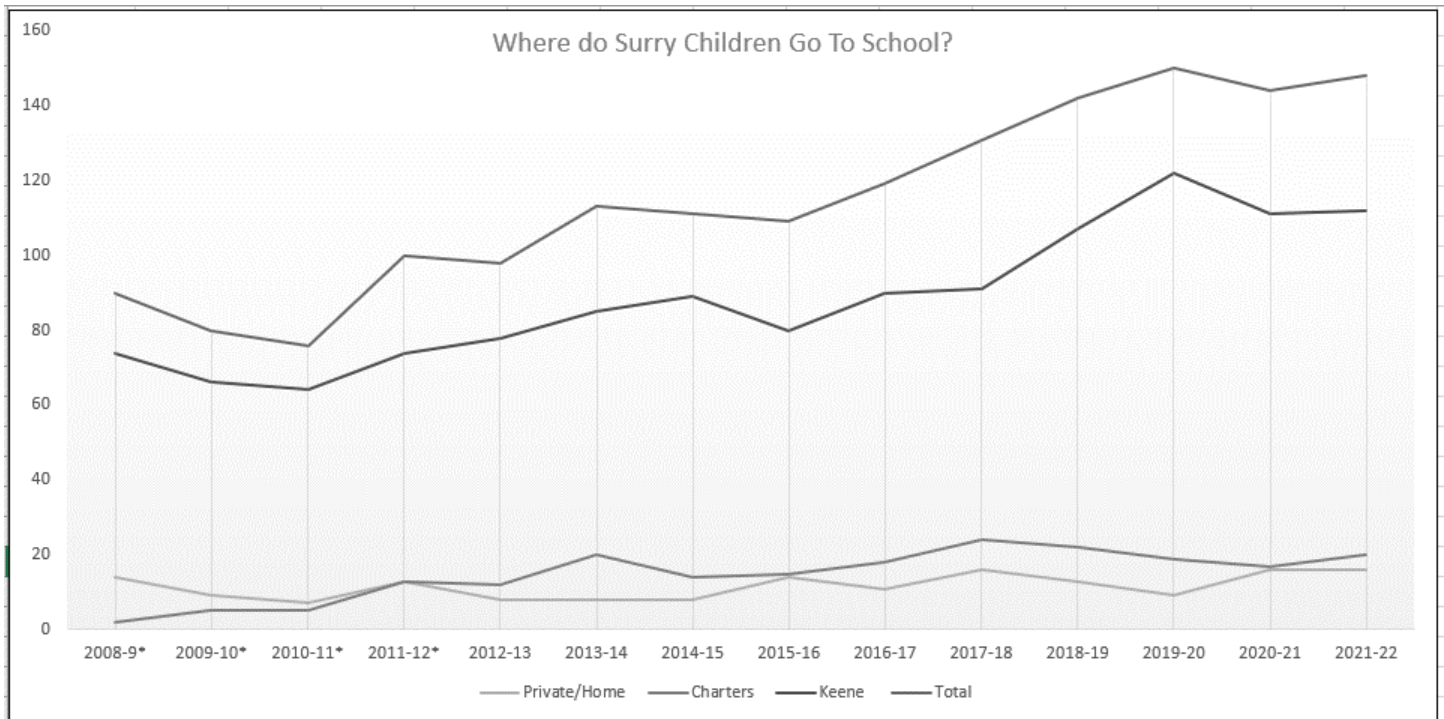
Cemetery Funds - Memorial Day Flowers	36.00
Cemetery Maintenance Reimbursement	535.65
*1 - Special Ed and Tuition - Mgmt. Fee (deducted from Income)	4371.13
*2 - Surry School Bldg. - Mgmt. Fee (deducted from Income)	868.43

March 2022 Annual Report of the Surry School District Officers

The Annual Surry School District Business Meeting will be on Thursday, March 10, 2022, 7:00 pm at the Surry Town Hall. The copies of the Warrant Articles and the Budget will be posted and available on the Surry website.

This year is the fourteenth year of the Surry School District, SAU 91. As of January third, there are one hundred twelve Surry students attending in Keene. Eight Surry students are tuitioned privately, eight are home schooled, and twenty attend area charter schools.

There are four reasons that the costs of tuition to Keene vary year to year. New homes or homes for sale often bring new children. Some children move out of town. Some children begin receiving special education services (at a higher tuition) and some children's services end when the goals have been met. For the second year, the pandemic has caused some children change where they attend school. This year, three new children moved to Surry to attend Keene schools and four others changed their enrollment to Keene. Thirteen students did not attend Keene (choosing home school, other schools or moving away). However, we anticipate some of the thirteen may attend in Keene next year as some of those who left last year returned this year.



The educational needs of Surry students are primary focus of the Board. Keene principals report that Surry students have assimilated without issue and are doing well. Last year we evaluated bussing options and joined a consortium of area school districts to bid collectively on transportation costs. We anticipate this will stabilize costs going forward.

The number of school-age and preschool-age students who need special services is increasing each year. One student with complex special education needs is attending a day program at the only school available, which is out of state. We also supply special education services to students at the Surry Village Charter School, RISE and Jonathan Daniels Preschool. Providing services to preschoolers has helped them catch up so that they enter kindergarten level with their peers.

Surry School District continues to be administered by Superintendent Ken Dassau, Ed. D., who also acts as the District's Special Education Coordinator, and business services are provided by Brian Gallagher. The annual financial audit done by

CPAs at Vashon Clukay found our accounts to be in order. The Surry School District is under contract with the Keene School District to send all its public school students to Keene. State law requires the School District to provide a public education for Surry resident students. Families planning changes in their children's education are encouraged to contact the School Board ahead of time using the town website www.surry.nh.gov. This way the School Board can determine whether tuition due will be the responsibility of the School District or the family.

The building inspection a few years ago found that the physical structure was in good shape. Although the building passed its annual fire and health and safety inspections, building components are wearing out and in need of repair. We plan to continue replacing room heaters with energy-efficient heaters that will circulate fresh air as necessary in this Covid environment. We also plan to insulate the attic. The School Board assumes the costs of repairs of major system failures and the Charter School assumes the costs of maintenance and utilities.

For the safety of the children, and to protect the integrity of the school driveway, the School Board reminds residents that the school driveway is not a public road. Signs have been posted at both ends of the driveway specifying that the driveway is for school access only.

Surry residents, the Board sincerely appreciates the support you have shown us. We welcome your input at our meetings. We meet the third Monday of the month at 7:00 at the Surry School building.

Nancy Callender, Moderator
Tim Peloquin, Chair
Caroll Lothrop, Vice Chair

Melinda Garland, Secretary
Becky Russo, Treasurer
Beth Leinau, Clerk

Frank Buffum, Member
John Davis, Member

Surry School District, SAU 91, 2022-23 Budget 2.10.22

Purpose of Appropriation	Budget 2018-19	Expenditure 2018-19	Budget 2019-20	Expenditure 2019-20	Budget 2020-21	Expenditure 2020-21	Budget 2021-22	Budget 2022-23
Instruction								
Regular Tuition	\$1,218,904	\$1,169,841	\$1,489,460	\$1,402,361	\$1,724,454	\$1,319,893	\$1,642,611	\$1,490,310
Special Tuition	\$404,319	\$378,408	\$564,406	\$451,402	\$727,969	\$410,679	\$947,584	\$941,194
Tuition Sub Total	\$1,623,223	\$1,548,249	\$2,053,866	\$1,853,763	\$2,452,423	\$1,730,572	\$2,590,195	\$2,431,504
Support Services								
Student Support Services								
General Administration								
School Board								
Executive Administration								
SAU Management Serv (Supt, Sped Dir, Bus Mgr)	\$38,600	\$38,600	\$38,600	\$38,600	\$38,600	\$41,436	\$45,436	\$45,500
School Admin (audit, state reports)	\$2,000	\$5,224	\$2,000	\$5,295	\$5,550	\$6,016	\$5,300	\$6,300
Business Services (legal, insur, ods)	\$4,500	\$3,830	\$4,500	\$3,824	\$3,500	\$3,822	\$3,900	\$4,000
Building (equip, supplies, inspection)	\$5,000	\$275	\$6,700	\$13,566	\$0	\$28,809	\$6,000	\$6,000
Student Transportation	\$112,000	\$115,950	\$112,000	\$113,101	\$112,000	\$79,444	\$113,000	\$113,000
Other Support Services					\$0	\$0	\$0	\$0
Administrative Sub Total	\$162,100	\$163,879	\$163,800	\$174,386	\$159,650	\$159,527	\$173,636	\$174,800
Total Operating Budget	\$1,785,323	\$1,712,128	\$2,217,666	\$2,028,149	\$2,612,073	\$1,890,099	\$2,763,831	\$2,606,304
Warrant Articles								
Tuition CapRes 12/31/20 balance: \$410,467							\$0	
Building CapRes 12/31/20 balance: \$81,551							\$0	
\$50K Unanticipated Expenses (Non Reserve)							\$0	
Warrants Sub Total	\$0	\$0	\$0	\$0	\$0	\$0	\$0	
Total: Budget								
Total: Budget	\$1,785,323	\$1,712,128	\$2,217,666	\$2,028,149	\$2,612,073	\$1,890,099	\$2,763,831	\$2,606,304
Less: State Grant and State Ed Taxes	-\$420,176	-\$493,181	-\$431,376	-\$389,066	-\$608,163	-\$527,561	-\$536,324	-\$708,513
Less: Surplus Returned	-\$75,000	-\$79,139	-\$75,000	-\$198,710	-\$75,000	-\$794,522	-\$75,000	-\$75,000
Estimated Local Taxes to be Raised	\$1,290,147	\$1,139,808	\$1,711,290	\$1,440,373	\$1,928,910	\$568,016	\$2,152,507	\$1,822,791
			up 25%		up 12%		up 9%	down 12%

1.05%

Capital Reserve Notes:

2020-21 \$42K in reserve for special tuition if needed at budget year end, none withdrawn as of 2.9.22

2020-21 \$6700 in reserve for building if needed at budget year end, none withdrawn as of 2.9.22

2021-22 as of 2.9.21 had \$60K gain in tuition reserve and \$12K gain in building fund, used to offset budget

**SURRY SCHOOL DISTRICT, SAU 91
STATE OF NEW HAMPSHIRE**

2022 Warrant and Budget

To the inhabitants of the Town of Surry in the County of Cheshire in the State of New Hampshire qualified to vote in school district affairs:

You are hereby notified and warned that the Annual Meeting will be held as follows:

Date: Thursday, March 10, 2022 Time: 7:00 PM Location: Surry Town Hall, Surry, New Hampshire

Details: To act on the following warrant articles:

Article 1. Report of District Officers.

To hear the reports of the District Officers

Article 2. Main Operating Budget.

To see if the District will vote to raise and appropriate the sum of \$2,526,304 for the support of schools, for the payment of salaries for the School District Officials and Agents, and for the payment of the Statutory Obligations of the District for the 2021-2022 Fiscal Year.

The School Board and the Budget Committee recommend this appropriation.

This Article does not include appropriations contained in special or individual articles addressed separately. (Majority vote required)

Article 3. Terms.


To transact any other business which may legally come before the meeting.

Given under our hands and seals at said Surry, this the 21st day of February 2022.

We certify and attest that on or before March 1, 2017, we posted a true and attested copy of the within Warrant at the place of meeting, and like copies at fire station and Surry School building and delivered the original to the Surry Town Officials.

SCHOOL DISTRICT OF SURRY, SCHOOL BOARD

Timothy Peloquin, Chair



Carol L Lothrop, Vice Chair



Melinda Garland, Secretary



Franklin Buffum, Member



John Davis, Member



A true copy. ATTLS:



Elizabeth Leinau, School District Clerk

Surry Reed Free Library Trustee Annual Report 2021

The current Board of Trustees, led by Chair Karyn Hagen, includes Lynn Zimmerman (Treasurer), Marie T. Keller (Secretary), Linda Collins, Julie Dutton, Becky Huntley, and Kelly Reeves. We present our year-end report pleased with some accomplishments despite the pandemic, but also with a heap of optimism looking at the new year ahead.

Throughout the year we followed safety protocols set by the state government and recommendations by the New Hampshire Library Trustees Association to keep our librarian Carolyn Locke and our patrons healthy. Attendance was lower than pre-pandemic numbers. We encourage our residents to visit, but if you cannot for any reason, you can check out titles by calling or leaving a message for Carolyn at (603) 352-1761. (Remember to include the area code when dialing.)

During the year we were happy to recruit Linda Collins and Julie Dutton as new members of the board. Welcome! If you are curious about joining our organization, please message us at our Facebook page: <https://www.facebook.com/ReedFreeLibraryNH/>

Although local vaccination rates increased over the summer, logistical uncertainties prevented us from offering several community-wide activities.

In August, we gathered to refresh the landscaping around the library's entrance and to remove much of the overgrown foliage around and against the building. We want to thank Beth Leinau, not only for her efforts to help us, but also for bringing her enthusiasm to the project!

We continued working towards digitizing our library's catalog so you will be able to research our holdings online.

Despite the ebb and flow of the pandemic to come, we will find opportunities to engage the community, especially the young people of our town. Announcements, along with other news will be posted on our Library's Facebook page.

Circulation Information

Books in circulation as of December 2020: 6,925

Books taken out during the year:

- Adult: 13
- Juvenile: 24

Books purchased: 20

Books in circulation as of December 2021: 6,945

We want to thank Carolyn Locke for her diligence to maintain operations of the library during these challenging times.

As we are glad to welcome 2022, our goal remains to balance our fiscal responsibility with our community's interests while working towards our Mission and Vision to evolve as a vibrant community resource.

Respectfully submitted, Surry Reed Free Library Board of Trustees & Carolyn Locke, Librarian

Planning Board 2021 Year in Review Surry

January:

Examined statistics regarding 2020 equalized property valuation and the value of property per student for Surry.

February:

Discussed Surry's Land Use Plan and reviewed information regarding minimum lot sizes required in nearby towns. Discussed advantages and disadvantages of Historic District Commissions.

March:

Received data about manufactured housing and historic houses in Surry.

April:

David Brooks appeared and requested information about a Voluntary Merger for property off Pond Road. Greg Taylor appeared with a sketch for a potential subdivision off Pond Road. The property does not have the required road frontage and subdivision would require creation of a new street.

May:

David and Sandra Peters appeared to request a Voluntary Merger of Tax Map 5B, Lots 61, 61A, 61B and 61C. The Voluntary Merger was approved. David Brooks requested a Voluntary Merger of Tax Map 4B, Lots 57, 58, 59, 60, and 63. The Voluntary Merger was approved. Greg Taylor appeared to further discuss the subdivision potential of his property on Route 12 and Pond Road.

June:

The Board of Selectmen asked that the Planning Board examine the Regulations Governing Earth Excavations and how they may impact 3 properties in town. The Hazard Mitigation Committee has some action items that pertain to the Planning Board.

July:

Received a septic plan for property of William Jarrell and Kaisa Jarrell for property on Crain Road. Approved a driveway permit for Kaisa Jarrell on Crain Road. Received an update from the Hazard Mitigation Plan Committee. Action items are to incorporate the completed mitigation plan into the Master Plan, update local road standards, and to continue to enforce flood maps and floodplain ordinance for National Flood Insurance. It was noted that the Road Standards Ordinance was updated and approved at the 2020 Town Meeting.

August:

Received a driveway application for 356 Route 12A, property of Gregory and Stephanie Chase. Voted to approve the driveway permit on the condition that grade is less than 10%. Aaron and Becky Russo appeared

with their surveyor for a preliminary consultation regarding a subdivision of property of the Helen R. Smith Estate.

September:

Voted to postpone the Public Hearing for a subdivision of property of the Helen R. Smith Estate until the October meeting due to scheduling issues with the surveyor. Received information from the Selectmen that they had contacted 3 landowners with questions about Earth Excavations on their properties.

October:

Jason Anyan and Attorney Jason Reimers appeared to discuss plans for the gravel pit east of Surry Village which was recently purchased by Mr. Anyan. The Planning Board, Board of Selectmen and Conservation Commission will plan a visit to the gravel pit and Mr. Anyan will begin the process of applying for an excavation permit. A public hearing for a two-lot subdivision and lot line adjustment for property of the Helen R. Smith Estate and property of Aaron and Rebecca Russo was held and the plan was approved.

November:

Jason Anyan and business associates and John Davis, chairperson of the Conservation Commission appeared to discuss potential conditions for an excavation permit for the new owners of the gravel pit east of Surry Village.

December:

Jason Anyan and business associates appeared and discussion continued regarding conditions for an excavation permit for the gravel pit east of Surry Village. A public hearing will be scheduled in January.

Surry Conservation Commission

March 2022 Annual Report to the Town

The Conservation Commission, working with the NH Department of Environmental Services, the Cheshire County Conservation District, the Army Corp of Engineers, and the Monadnock Conservancy, is committed to preserving and protecting the natural environment, flora and fauna in Surry. One of our members serves on the Ashuelot River Local Advisory Committee and represents Surry at the Southwest Regional Planning Commission. One member attended a meeting about the Keene Energy Project which will sell electricity directly to Keene residents. Buyers will be able to choose how green their electricity is and may save money too. Maybe this an idea for the future in Surry. The Surry Conservation Commission has been involved in other new and continuing projects as well.

At last year's town meeting, voters assigned management of the town-owned land on Surry Mountain to the Commission (176 acres). One of our members has mapped sections of it. The Commission has hired a forestry consultant to blaze the boundaries. On Old Home Day, the Commission led a hike with several residents to view parts of the land.

The towns along Rt. 12 are working together with Keene, Swanzey and local non-profits to extend the Cheshire Rail Trail to Bellows Falls. The purpose is to clear and regrade existing railbeds for hiking and biking. There is a one-mile section in Surry. One of our members is on the committee that is meeting monthly. Letters explaining the project have gone out to abutters, but if you would like more information, or would like to volunteer for trail work, please contact us.

The Surry Commission is a member of the NH Association of Conservation Commissions. One of our members serves on this board. The Association has advised that state law provides a clear role for local conservation commissions to participate in environmental monitoring and law enforcement. The Commission advised the Surry Planning Board as they permit the gravel pit to the new owner and made recommendations to the Select Board on driveway permits. The owner of a large tract in Walpole and Surry, and another landowner in Surry, have been consulting with the Commission about placing their land in a conservation easement, which would keep the properties in their natural state.

If you have any questions about what you can do to preserve your land, soil, water or wildlife resources, the Conservation Commission will be glad to help. If you have a concern about a possible environmental infraction, or want guidance in how to avoid one, please come to one of our meetings. We meet the first Monday of the month, 7:00 PM, at the Surry Town Hall. All are welcome.

John Davis, Chair
Caroll Lothrop, Secretary
Bob Hammond, Member
Lesley Johnson, Member
Ken Maynard, Member

Surry Recreation Committee Report 2021

Due to COVID concerns, the recreation committee only planned and executed one event this year, Old Home Day, which took place on August 21st. It started off with a hike in the Graf Forest, led by the Conservation Committee. Later in the day the Surry Firefighters put on their popular chicken BBQ. The weather held out for a performance by the Tom Foolery Band in front of the town hall.

Next year's planned events include the Haunted House and caroling. As always, we welcome ideas and help with planning these events. Respectfully submitted,

Melissa Crotto-Young, Kim
Fisher, and Peg Hartz
Surry Recreation Committee



Lily Pond



Surry Fire Department 2021 Engineer's Report



February 9th 2022

The Fire Department has made great strides this past year to improve upon our emergency preparedness for the residents of Surry. This is an exciting time with hundreds of hours spent behind the scenes finally coming to fruition. With the amazing dedication of the volunteers, several projects have successfully moved forward by leaps and bounds, and all calls for service were answered and mitigated.

Fire Station Renovation

The addition of the firehouse is about 90% complete. The increased space has already drastically improved the daily functionality of the fire department by bringing all apparatus under one roof. This month the members have completed enough of the administrative /Emergency Operation Center (EOC) section to allow us to move in. The FEMA Emergency Management Performance Grant (EMPG) Program supports building and maintaining a comprehensive, all-hazards emergency



preparedness system. This includes assisting State and local governments, such as Surry, to build and sustain the core capabilities outlined in the National Preparedness Goal (NPG) which is standing up and equipping our resilient EOC. The Town of Surry's in-kind donations, hours donated, and construction matches the grant award of \$99,001 which includes a standby generator, base station radio, and various furnishings and equipment. We are very proud of our new space and grateful for the support of the residents who worked alongside us to see this project through. Countless hours were spent planning, fundraising, and consulting with many long nights and weekends. Without the financial and in-kind contributions of generous Surry citizens and businesses, we would not be where we are today.

New Engine 1

This spring we placed in service the new (to us) Engine to replace the failed '87 International. This 2003 E-One custom Rescue-Pumper gives us many more options for response and potential equipment. We were lucky to find this lightly used engine that will suit our needs for many years to come. It has been put to use on several calls both in town as well as mutual aid.



Grants

It would be impossible for our small department to stay up to date with current standards without seeking out state and federal grants. The fire service is committed to National Fire Protection Association (NFPA) standards to ensure the safety of responders and the citizens we protect. These incredibly high standards come at an enormous price tag. We have 3 active grants in process at this time. The first is the EOC grant as mentioned before valued at \$99,000. The second is a NH GOFERR COVID relief-related equipment grant that will replace our main Cardiac Monitor as well as all our AEDs on the fire apparatus and town buildings. This critical life saving device is used at every medical emergency and has reached a point where the batteries powering it can no longer be purchased. We have received the initial award notification and are waiting for the final Governor and Council approval for the total of \$44,400 worth of equipment for a 10% match of \$4,440.

The last is an Assistance to Firefighters grant (AFG) from FEMA that has been submitted for consideration with two items. If awarded, this will replace our Self-Contained Breathing Apparatus (SCBA) that we use for interior firefighting and other hazardous conditions. Our current units are 16 years old, 3 NFPA standards behind, and considered non-compliant by NFPA. The replacement of our SCBA bottles last year gives us a financial edge in this competitive grant since we can use them in the new units. The second is an SCBA bottle compressor and fill station. This will allow us to refill our SCBA cylinders with breathing air in-house and not have to rely on the hospitality of area departments to fill air bottles after an incident or training. This will also promote more elaborate training exercises for the members because we will not have to take equipment out of service for training. This AFG grant will provide around \$250,000 worth of equipment for the 5% match of just over \$10,000. More grant opportunities like this are available to Surry FD because we now have room to execute them in our larger facility and apparatus. The equipment referenced above is critical to the health and safety of our volunteer firefighters and the citizens we strive to protect when we respond to your emergencies.



2022 Warrant Article

This year our sole warrant article request is our ongoing annual contribution to our Fire Truck Capital reserve fund in the amount of \$30,000. This is \$10,000 less than our typical request in order to temporarily repurpose that amount towards finishing the fire station via the “town buildings, 4903” account. The consistent annual contributions to this fund are critical to offsetting inflation and maintaining a reliable fleet and will

be resumed in full next year. Engine 3 is 44 years old and will need to be replaced in the near future.

If you ever have questions, concerns, or are interested in joining contact an Engineer or email surryfd@gmail.com. Surry Volunteer Fire Department is on Facebook! See pictures of our apparatus, training events, fire prevention tips, or other news related to the SVFD. Find and “Like” us at <https://www.facebook.com/Surrynhfiredept/>.

Lastly, the Engineers want to thank the volunteers of SVFD for the hundreds of hours dedicated to the Fire Department this past year; and their families for understanding when we need to leave at a moment's notice.

Respectfully Submitted,

Surry Fire Engineers

Joshua Brooks: Fire Chief

Timothy Bienvenu: Deputy

Jeffrey Morel: Deputy



Incident Statistics for 2021

Fire..... 21
Emergency Medical..... 41
Motor Vehicle Accidents... 9
Service Calls..... 15

Mutual Aid

Mutual Aid Received..... 7
Mutual Aid Provided..... 7

Total Calls for 2021..... 86

Total calls 2020= 82
Total calls 2019= 79
Total calls 2018= 94
Total calls 2017= 96
Total calls 2016= 93

Surry

NH State Police Troop C Activity

01/01/2021-12/31/2021

EVENT	TOTAL
Abandoned Vehicle	2
Road Obstruction	3
Suspicious Vehicle	3
Suspicious Person	1
Animal Complaint	7
Theft	3
Hazardous Operator	9
Welfare Check	4
Criminal Mischief	5
Request for Service	29
Motor Vehicle Crash (Includes Vehicles off the Road)	15
Alarm	8
911 Hang-Up	3
Noise Complaint	1
Domestic Disturbance	3
Medical Call (Responded)	4
Untimely Death	1
TOTAL	101



Ashuelot River Local Advisory Committee

Washington Lempster Marlow Gilsum Sullivan Surry Keene Swanzey Winchester Hinsdale

2021 Annual Report

ARLAC members met monthly discussing permits, monitoring projects and reviewing violations. Members also engaged the community in river projects. The Committee became educated about the hydroelectric dam relicensing process and began work to update the Ashuelot River Corridor Management Plan.

PERMITS: ARLAC reviewed and commented on impacts to the river corridor.

- Ashuelot Street, Keene, removal of impervious surface (Comment: Support but asked to limit chemical use for new grassy surface).
- Hydro dams in Hinsdale and Marlow (followed the permitting process and submitted comments on relicensing and a letter of support for studies)
- Ashuelot Pond, shoreland development in Washington (Comment: urged protection of vernal pools and shoreland vegetation. Recommended open bottom culvert for wildlife crossing in wetland. Effected modification of plans)
- Surry home site, permit to improve drainage and increase septic load, (Comment: concern of increased sediment run-off and nutrients to river.)
- Eversource pole replacements (Reviewed with no comments)
- Winchester, use of Class B Biosolids on farmland. (Comment: concern of leaching of heavy metals through permeable soils to water table and river. Application withdrawn)
- Bridges in Keene and Hinsdale, spraying for poison ivy and invasives. (Comment: caution regarding application near Kilburn Brook)
- City of Keene, Wastewater Treatment Facility Discharge Permit (Comment: supported USEPA guidelines of stringent effluent limits)
- Winchester: Mitchell Sand & Gravel installation of two 10,000-gallon tanks for diesel fuel storage. (Comment: adhere to NHDES regulations and Town Groundwater Protection Ordinance. Application withdrawn)
- Winchester: Mitchell Sand & Gravel, installation of one 20,000-gallon asphalt storage tank. (Comment: concern for proximity to river and need for better safeguards)
- Swanzey: Keene Wastewater Treatment Facility, installation of ground mounted solar in floodplain area. (Comment: opposed cutting four acres of floodplain forest)
- Keene, Eversource Alteration of Terrain application to build permanent roadway to Route 12. (Comment: asked for restoration of connectivity between adjacent wetlands)

PROJECTS: ARLAC monitored several projects in the river corridor.

- Corridor Management Plan: members surveyed the corridor and met with town boards to gather data and comments to update the 2006 Plan; working with Southwest Regional Planning Commission.
- Instream Flow data collection: members learned about the 1st year studies on the Ashuelot conducted by NHDES; leads to a management plan for flows to support aquatic habitat and human uses.
- Winchester rail trail grant: (letter of support provided)
- Winchester Brownfields Redevelopment Plan using USEPA funds to cleanup site (letter of support provided)
- Keene NHDOT Floodplain Storage mitigation plan (participated in advisory meetings)

VIOLATIONS and INFORMATIONAL

- Winchester, river bank destruction, formal complaint to NHDES by Town.
- Winchester: active spill into the river in July on Back Ashuelot Rd. NHDES removed 54 drums containing 2,000 gallons of oil and gas.
- Sea Lamprey Survey was cancelled because of high water in July.
- Hinsdale: Wildlife Habitat/bank restoration project on Hinsdale farmland failed because of high water in July. Look to restoration in the future.
- LIHI (Low Impact Hydro Institute), members reviewed this designation and certification process for dam operators.

COMMUNITY INVOLVEMENT

- Source to the Sea River Cleanup: 70 volunteers collect 1,664 pounds of trash from the Ashuelot River and Beaver Brook in September.
- Monthly river water quality monitoring was conducted by 19 volunteers May through September. Unusually high flows in July and Sept skewed some results such as lower than usual Specific Conductance (measures ions in the water), which otherwise continued to show moderate to high impact in Keene continuing downstream to the mouth of the river. Readings of pH continue to be low indicating impairment for acidity. E.coli remained in the acceptable range except for a spike in Keene and Swanzey that occurred in June, and spikes in Winchester and Hinsdale that occurred in September possibly related to road projects. Total Phosphorus remained at acceptable levels except for two instances approaching undesirable levels, one at Rte 101 in Keene in August and one at the Thompson Covered Bridge in July. Readings of Dissolved Oxygen and Chloride remain better than Class B standards. Complete data can be viewed under annual reports at <https://www.des.nh.gov/water/rivers-and-lakes/river-and-lake-monitoring>.

Submitted by
Eloise Clark, Clerk

MS-66

NH Department of Revenue Administration
Municipal & Property Division
P.O. Box 487, Concord, NH 03302-0487
(603) 230-5090

REPORT OF LOCALLY ELECTED AUDITOR(S)

RSA 41:31-d

Municipality: Town of Surry Type text here Audit Fiscal Year: 2021 -
Type of Municipality (Town, School or Village District): Town
Mailing Address: 1 Main Street, Surry NH 03431
Phone #: 603-355-1614 Fax #: _____ E-Mail: sele@townofsurry.com
Contact: _____ Phone #: _____ E-Mail: _____

Under RSA 41:31-c I, all municipalities shall annually, or more often as necessary, conduct an audit of the accounts of any officer or agent handling funds of the municipality. Elected auditors conducting such audits shall follow audit procedures outlined in NH Code of Administrative Rules, REV 1904 and REV 1907.

This form shall be used by the locally elected auditor to conduct and report the audit required under RSA 41:31-c and 41:31-d.

In the boxes, indicate date the sections of the form were completed.

2-24-2022	Part 1. Financial Records
2-22-2022	Part 2. Treasurer
2-22-2022	Part 3. Tax Collector
2-22-2022	Part 4. Trustees
2-24-2022	Part 5. Town Clerk
2-15-2022	Part 6. Library

Type text here

Locally Elected Auditor or Board of Locally Elected Auditors - Please Sign in Ink.

Under penalties of perjury, I declare that I have completed this form and to the best of my belief the information is true, correct and complete.

Date: 2/24/2022

X

Auditor

X

FOR DRA USE ONLY

MS-66
Rev. 03/14

Part 1. General Ledger/Financial Records/ MS-5, MS-25, MS-35**Questions**

- 1 Who maintains the (general ledger) financial records?

Jill Lane- Secretary/Bookkeeper

Name/position

- 2 What software system is used for the general ledger?

(ex. Quickbooks; Excel; Peachtree; BMSI, etc.)

Quickbooks

- 3 Who has access (posting capability) to either the general ledger or the general ledger software? (attach list if necessary)

Jill Lane

Secretary/Bookkeeper

Name

Title

Name

Title

Name

Title

- 4 Do debits equal credits in the general ledger trial balance?

Yes	No	N/A
X		

- 5 Are balances from the general ledger used to prepare the MS-5, MS-25, or MS-35 report?

X		
---	--	--

- 6 Are the following activities maintained as separate funds in the general ledger (if applicable)?

General Fund

X		
---	--	--

Water activity

X		
---	--	--

Sewer activity

		N/A
--	--	-----

Library activity

	X	
--	---	--

Trustees of trust funds

	X	
--	---	--

School grants

	X	
--	---	--

School lunch

	X	
--	---	--

Revolving Funds (identify: _____)

	X	
--	---	--

Other (identify: _____)

		N/A
--	--	-----

Other (identify: _____)

		N/A
--	--	-----

Other (identify: _____)

		N/A
--	--	-----

Other (identify: _____)

		N/A
--	--	-----

		<u>Yes</u>	<u>No</u>	<u>N/A</u>
7	Does the cash balance in the general ledger match the Treasurer's reconciled bank balances?	<u>X</u>	<u> </u>	<u> </u>
	How often are they reconciled?			
	<u> X </u> Monthly			
	<u> </u> Quarterly			
	<u> </u> Annually			
8	Is a copy of the Treasurer's monthly bank reconciliation reports provided to the bookkeeper?	<u>X</u>	<u> </u>	<u> </u>
9	Does the person who maintains the general ledger also:			
	Sign (authorize) checks?	<u> </u>	<u> X </u>	<u> </u>
	Control unused check stock?	<u> X </u>	<u> </u>	<u> </u>
	Prepare bank reconciliations?	<u> </u>	<u> X </u>	<u> </u>
	Handle incoming receipts?	<u> </u>	<u> X </u>	<u> </u>
10	Does the general ledger track receivable balances for:			
	Property taxes?	<u> X </u>	<u> </u>	<u> </u>
	Unredeemed taxes?	<u> X </u>	<u> </u>	<u> </u>
	Water?	<u> </u>	<u> </u>	<u> N/A </u>
	Sewer?	<u> </u>	<u> </u>	<u> N/A </u>
	Other (identify): _____	<u> </u>	<u> </u>	<u> </u>
11	Does the general ledger track accounts payable?	<u> X </u>	<u> </u>	<u> </u>
12	Are general ledger receivable balances reconciled to the Tax Collector's detail receivable lists (if applicable)?	<u> X </u>	<u> </u>	<u> </u>
	How often?			
	<u> X </u> Monthly			
	<u> </u> Quarterly			
	<u> </u> Annually			
13	Does the general ledger system provide budget versus actual expenditure reports?	<u> X </u>	<u> </u>	<u> </u>
	If yes, to whom are the budget versus actual reports distributed?			

	How often? Yearly			

	<u>Yes</u>	<u>No</u>	<u>N/A</u>
14 Are general ledger adjusting journal entries made?	<u>X</u>	<u> </u>	<u> </u>
If yes, are they approved by anyone other than the preparer?	<u>X</u>	<u> </u>	<u> </u>
Name and title of person who approves: <u>Selectmen</u>			
15 Are computer back-ups of the general ledger performed?	<u>X</u>	<u> </u>	<u> </u>
How often?			
<u> </u> Daily			
<u>X</u> Weekly			
<u> </u> Monthly			
16 Are computer back-ups stored off site?	<u>X</u>	<u> </u>	<u> </u>
If yes, where? <u>Bruce Smith - Crain Road, Surry NH 03431</u>			

Part 1. General Ledger/ MS-5, MS-25, MS-35 Testing

	<u>Yes</u>	<u>No</u>	<u>N/A</u>
<u>MS-5, MS-25, or MS-35 Financial Report</u>			

- 1 Do the following balances on the year end MS-5, MS-25, or MS-35 report match the general ledger?

General fund revenues	<u>X</u>	<u> </u>	<u> </u>
General fund expenditures	<u>X</u>	<u> </u>	<u> </u>
General fund balance sheet	<u>X</u>	<u> </u>	<u> </u>
Other funds revenues	<u>X</u>	<u> </u>	<u> </u>
Other funds expenditures	<u>X</u>	<u> </u>	<u> </u>
Other funds balance sheet	<u>X</u>	<u> </u>	<u> </u>

If no, explain problems/discrepancies encountered:

N/A

General Ledger (and Subsidiary Ledgers)

- 2 Do the year end general ledger cash and investment balances match the Treasurer's bank reconciliations?

<u>X</u>	<u> </u>	<u> </u>
----------	-------------	-------------

If no, explain problems/discrepancies encountered:

N/A

- 3 Do the following year end general ledger receivable balances match the Tax Collector's year end annual MS-61 report (towns only)?

Property taxes	<u>X</u>	<u> </u>	<u> </u>
Unredeemed taxes	<u>X</u>	<u> </u>	<u> </u>
Water	<u>X</u>	<u> </u>	<u> </u>
Sewer	<u> </u>	<u> </u>	<u>X</u>
Other (describe: _____)	<u> </u>	<u> </u>	<u> </u>

If no, explain problems/discrepancies encountered:

N/A

Observations - Part 1. General Ledger & Financial Records

MS-60
Rev. 10/10

Comments on procedures or areas of weakness:

None

Recommendations:

None

General ledger section completed by:

Date: 2-24-2022

Auditor

Part 2. Treasurer/Cash

Questions		Yes	No	N/A
1	Does the Treasurer maintain a cash book to track all receipt and disbursement activity for all cash accounts?	<u>X</u>	_____	_____
	If no, explain: _____ _____ _____			
2	Does the Treasurer's cash book document the remittances from departments and deposits to the bank?	<u>X</u>	_____	_____
	If no, explain: _____ _____ _____			
3	Does the Treasurer's cash book document vendor/payroll disbursement manifests (check run) numbers and amounts?	<u>X</u>	_____	_____
	If no, explain: _____ _____ _____			
4	Do month-end cash book balances match actual bank reconciliation balances?	<u>X</u>	_____	_____
	If no, explain: _____ _____ _____			
5	Are monthly bank statements as of the last day of the month?	<u>X</u>	_____	_____
6	Are bank reconciliations prepared each month, within a month of the statement date, for each cash account?	<u>X</u>	_____	_____
	If no, explain: _____ _____ _____			
7	Who prepares bank reconciliations?			
	<u>John Berglund</u> <u>Treasurer</u> Name Title			
8	Are monthly bank reconciliations documented, signed, and retained?	<u>X</u>	_____	_____

Part 2. Treasurer/Cash

<u>Questions</u>		<u>Yes</u>	<u>No</u>	<u>N/A</u>
1	Does the Treasurer maintain a cash book to track all receipt and disbursement activity for all cash accounts?	<u>X</u>	_____	_____
	If no, explain: _____ _____ _____			
2	Does the Treasurer's cash book document the remittances from departments and deposits to the bank?	<u>X</u>	_____	_____
	If no, explain: _____ _____ _____			
3	Does the Treasurer's cash book document vendor/payroll disbursement manifests (check run) numbers and amounts?	<u>X</u>	_____	_____
	If no, explain: _____ _____ _____			
4	Do month-end cash book balances match actual bank reconciliation balances?	<u>X</u>	_____	_____
	If no, explain: _____ _____ _____			
5	Are monthly bank statements as of the last day of the month?	<u>X</u>	_____	_____
6	Are bank reconciliations prepared each month, within a month of the statement date, for each cash account?	<u>X</u>	_____	_____
	If no, explain: _____ _____ _____			
7	Who prepares bank reconciliations?			
	<u>John Berglund</u> <u>Treasurer</u> Name Title			
8	Are monthly bank reconciliations documented, signed, and retained?	<u>X</u>	_____	_____

	<u>Yes</u>	<u>No</u>	<u>N/A</u>
9 Are monthly bank reconciliations reviewed and signed off by anyone in addition to the preparer?		X	
If yes, by whom?			
_____	_____	_____	_____
Name	Title		
10 Is a copy of the monthly bank reconciliation report provided to the bookkeeper?	X		
11 Who is authorized to transfer money between or out of the municipality's bank accounts?			
John Berglund	Treasurer		
_____	_____		
Name	Title		
Bruce Smith	Deputy Treasurer		
_____	_____		
Name	Title		
_____	_____		
Name	Title		
12 Who has the authority to sign (authorize) checks?			
John Berglund	Treasurer		
_____	_____		
Name	Title		
Bruce Smith	Deputy Treasurer		
_____	_____		
Name	Title		
_____	_____		
Name	Title		
13 Do any signature stamps exist?		X	
If yes, are they stored in a secure location?			X
Are there procedures in place for its use?			X
14 Is a check signing machine used?		X	
If yes, is it locked and the key stored in a secure location?			X
Who has access to the signature stamp or machine?	_____		
15 Is a log maintained to track the chronological sequence of all check numbers issued and voided?	X		
16 Who is responsible for making bank deposits? Is there a delegation of authority for each (RSA 41:29, VI)?			
John Berglund	Treasurer		
_____	_____		
Name	Title		
Bruce Smith	Deputy Treasurer		
_____	_____		
Name	Title		
_____	_____		
Name	Title		

	<u>Yes</u>	<u>No</u>	<u>N/A</u>
17 Are undeposited receipts held in a secure location?	<u>X</u>	<u>aga</u>	<u> </u>
18 Does the Treasurer reconcile total annual Tax Collector receipt remittances (turnovers) to the Tax Collector's records?	<u>X</u>	<u> </u>	<u> </u>
(if applicable) Is that documented?	<u>X</u>	<u> </u>	<u> </u>
19 Does the Treasurer reconcile total annual Town Clerk receipt remittances (turnovers) to the Town Clerk's records?	<u>X</u>	<u> </u>	<u> </u>
(towns only) Is that documented?	<u>X</u>	<u> </u>	<u> </u>
20 Does the Treasurer reconcile total annual governing body receipt remittances (turnovers) to their records?	<u>X</u>	<u> </u>	<u> </u>
Is that documented?	<u>X</u>	<u> </u>	<u> </u>
	<u>X</u>	<u> </u>	<u> </u>
21 Has the municipality adopted (and annually updated) an investment policy in accordance with RSA 41:9, VII?	<u>X</u>	<u> </u>	<u> </u>
22 Document other non-general fund cash accounts maintained by the Treasurer (e.g., conservation commission, police revolving, celebration accounts, etc.)	<u>X</u>	<u> </u>	<u> </u>
	<u>Reported in</u>	<u> </u>	<u> </u>
	<u>general fund?</u>	<u>X</u>	<u> </u>
Account Name	Who authorizes payments?		
Conservation Fund	Selectmen		

Part 2. Treasurer/Cash Testing**Yes No N/A****Year End Bank Reconciliations**

Obtain year-end documented bank reconciliations and test the following:

- 1 Do "balances per bank" match actual bank statement balances? X
 - 2 Do "deposits in transit" appear on the following month's bank statement? X
- If no, explain: _____

- 3 Were "deposits in transit" posted as receipts in the year-end general ledger cash accounts? X
 - 4 Do "outstanding checks" match a detail list of actual outstanding checks? X
 - 5 Is the last outstanding check posted as a disbursement in the year-end general ledger cash account? X
 - 6 Are other reconciling items appropriately documented? X

Explain other reconciling items: _____

Cash Book

- 7 Do year-end balances in the cash book match the actual bank statement reconciliations? X
- 8 Trace two vendor and two payroll disbursement entries in cash book to actual "orders" (manifests) signed by the majority of the governing body (e.g., Board of Selectmen, Village Commissioners, School Board)

	Date of Order	Order Number	Amount	Traced to Approved Order (Manifest)?
Vendor	<u>3/15/2021</u>	<u>20016</u>	<u>\$ 48.18</u>	<u>y</u>
Vendor	<u>10/18/2021</u>	<u>20474</u>	<u>\$ 110,000.00</u>	<u>y</u>
Payroll	<u>3/15/2021</u>	<u>20014</u>	<u>\$ 776.52</u>	<u>y</u>
Payroll	<u>12/20/2021</u>	<u>20621</u>	<u>\$ 875.60</u>	<u>y</u>

- 9 Trace three deposit entries in cash book to actual bank statement deposits and to corresponding departmental remittances.

<u>Date of Deposit</u>	<u>Amount</u>	<u>Traced to Actual Bank Statement deposit?</u>
3/19/2021	\$ 120.28	y
6/25/2021	\$ 16,630.13	y
9/21/2021	\$ 14.40	y
12/6/2021	\$ 14,047.00	y

Other Bank Accounts

- 10 For "other non-general fund" cash accounts (see question 22 on page 3), select three months of bank statements.

Do all year end general ledger cash balances match corresponding bank reconciliations?

<u>Yes</u>	<u>No</u>	<u>N/A</u>
_____	_____	x

Select a random sample of five disbursements from the general ledger and trace to supporting vendor invoices.

<u>Date</u>	<u>Check Number</u>	<u>Vendor</u>	<u>Amount</u>
N/A	N/A	N/A	N/A
_____	_____	_____	_____
_____	_____	_____	_____
_____	_____	_____	_____
_____	_____	_____	_____

Observations - Part 2. Treasurer

Comments on procedures or areas of weakness:

NONE

Recommendations:

NONE

Treasurer section completed by: Date: 2-22-2022

Auditor

Part 3. Tax Collector (if applicable)

<u>Questions</u>	<u>Yes</u>	<u>No</u>	<u>N/A</u>
1 What software system is used to track receivables? (ex. Quickbooks; Excel; Peachtree; BMSI, etc.) <u>Avitar</u>			
2 Were reports from the receivable software system used to prepare the Tax Collector's MS-61 Report?	<u>X</u>		
If yes, were these reports retained?	<u>X</u>		
3 Document frequency of cash outs (close out, receipt proof) and deposits: <div style="margin-left: 100px;"> <input checked="" type="checkbox"/> Daily <input type="checkbox"/> Weekly <input type="checkbox"/> Monthly <input type="checkbox"/> Other (describe) _____ </div>			
4 Are cash out proofs documented on a form and signed by the preparer? <div style="margin-left: 100px;">If no, explain: _____</div>	<u>X</u>		
5 Is the cash out form reviewed/approved by anyone else? <div style="margin-left: 100px;">If yes, who? _____</div>	<u>X</u>		
6 Are receipts remitted to the Town Treasurer at least weekly? <div style="margin-left: 100px;">If no, explain: _____</div>	<u>X</u>		
7 Are computer backups of the tax receivable system performed? <div style="margin-left: 100px;">If yes, how often?</div> <div style="margin-left: 100px;"> <input type="checkbox"/> Daily <input checked="" type="checkbox"/> Weekly <input type="checkbox"/> Monthly </div>	<u>X</u>		
<div style="margin-left: 100px;">Are the backups stored off site?</div>	<u>X</u>		
8 Is there a deputy? Name of Deputy? <u>Sharon Sweeney</u>			

Part 3. Tax Collector (if applicable)

<u>Questions</u>	<u>Yes</u>	<u>No</u>	<u>N/A</u>
1 What software system is used to track receivables? (ex. Quickbooks; Excel; Peachtree; BMSI, etc.) <u>Avitar</u>			
2 Were reports from the receivable software system used to prepare the Tax Collector's MS-61 Report?	<u>X</u>		
If yes, were these reports retained?	<u>X</u>		
3 Document frequency of cash outs (close out, receipt proof) and deposits: <div style="margin-left: 100px;"> <input checked="" type="checkbox"/> Daily <input type="checkbox"/> Weekly <input type="checkbox"/> Monthly <input type="checkbox"/> Other (describe) _____ </div>			
4 Are cash out proofs documented on a form and signed by the preparer?	<u>X</u>		
If no, explain: _____			
5 Is the cash out form reviewed/approved by anyone else?	<u>X</u>		
If yes, who? _____			
6 Are receipts remitted to the Town Treasurer at least weekly?	<u>X</u>		
If no, explain: _____			
7 Are computer backups of the tax receivable system performed?	<u>X</u>		
If yes, how often? <div style="margin-left: 100px;"> <input type="checkbox"/> Daily <input checked="" type="checkbox"/> Weekly <input type="checkbox"/> Monthly </div>			
Are the backups stored off site?	<u>X</u>		
8 Is there a deputy? Name of Deputy?			
<u>Sharon Sweeney</u>			

9 How often is the Tax Collector's MS-61 Report prepared?

☐ Monthly
☐ Quarterly
☒ Annually

10 Who has posting capability to the Tax Collector's receivable system?

<u>Carolyn Berglund</u>	<u>Tax Collector</u>
Name	Title
<u>Sharon Sweeney</u>	<u>Deputy Tax Collector</u>
Name	Title
<u></u>	<u></u>
Name	Title

	<u>Yes</u>	<u>No</u>	<u>N/A</u>
11 Does the Tax Collector maintain any bank accounts?	<u></u>	<u>X</u>	<u></u>
12 Does the Tax Collector have a "signed deed waiver" for properties that have not been statutorily deeded to the municipality in a timely manner?	<u></u>	<u>X</u>	<u></u>

Part 3. Tax Collector Testing (if applicable)

Tax Collector's Report (MS-61)

Yes No N/A

- 1 Were the following items that were reported on the Tax Collector's MS-61 Report tested?:
- A Beginning uncollected receivable balances proven to the prior year MS-61 report ending receivable balances? X
- B Tax commitments proven to actual warrants approved by the governing board (e.g., Board of Selectmen) for each type of tax on the MS-61 report (e.g., property taxes, yield taxes, water/sewer)? X
- C Abatements proven to list of actual abatements issued? X
- D Remittances (collections) proven to general ledger receipt records? X
- E Conversion to lien amounts proven to list of actual liens taken? X
- F Does the "liens executed during fiscal year" amount reported on page 3 of the MS-61 agree with the "conversion to lien" and interest and cost amount reported on page 2 of the MS-61. X
- G Ending uncollected receivable balances proven to actual list of receivable accounts? X
- H Have all prior year uncollected property taxes receivable been lienied? X
- If no, why? _____
- I Do total debits on page 1 of the MS-61 agree with total credits on page 2 of the MS-61? X

Cash Out Records

- 2 Select a sample day to test the Tax Collector's cash out/deposit records:

<u>9/30/2021</u>	<u>440.20</u>
Date Selected	Deposit Amount

- A Does the above selected remittance form document include the following?:
- Date? X
- Breakdown of receipts by type and levy year? X
- Breakdown of currency and checks? X
- A total of the receipts? X
- Signature of preparer? X
- Signature of reviewer? X

Yes No N/A

- B For the day selected, is there a batch of duplicate tax stubs or cash register tape to prove the:

Breakdown of receipts by type and levy year?

x

Breakdown of currency and checks?

x

Total receipts?

x

- C For the day selected, is the total receipt amount/deposit in agreement with an actual deposit reported on a bank statement?

x

- D For the day selected, is the total receipt amount/deposit in agreement with a "day sheet" (list of receipts by customer) to prove customer accounts were posted/credited properly?

x

Abatements

- 3 From the list of actual abatements issued, select three abatements for testing:

3/23/2021	Fred D Lower	4.00
Date	Taxpayer	Amount
7/13/2021	David Bergeron	37.00
Date	Taxpayer	Amount
	N/A	
Date	Taxpayer	Amount

Is there an actual abatement form signed by a majority of the Board of Selectmen or assessors for each abatement?

x

Were any abatements on the list issued to known related parties (e.g., members of the Board of Selectmen, town employees, relatives)?

 x

If yes, _____

Tax Collector Cash Account

- 4 If the Tax Collector maintains a checking account, obtain bank statements for three random months:

Months selected: N/A

Were all disbursements made during these three months payable to the Town?

 x

Were remittances to the Town made timely?

 x

Were bank statements reconciled to cashbook balances?

 x

Observations - Part 3. Tax Collector

Comments on procedures or areas of weakness:

NONE

Recommendations:

NONE

Tax collector section completed by: Date: 2-24-2022

Auditor

Part 4. Trustees of Trust Funds (if applicable)

Questions

Yes No N/A

- | | | | | |
|---|---|---|-----|-----|
| 1 | Do the Trustees maintain individual historical records for each trust fund? | x | ___ | ___ |
| 2 | Have the Trustees reviewed and adopted an investment policy?
(RSA 31:25) | x | ___ | ___ |

- 3 Document how year-end trust funds are invested:

of Actual Bank Accounts

Type text here

- | | |
|----------------------------|---|
| • Checking account | 1 |
| • Passbook accounts | |
| • Certificates of deposits | |
| • Other (describe _____) | |
| • Other (describe _____) | |
| • Other (describe _____) | |

- | | | | | |
|---|---|---|--|--|
| 4 | Do Trustees maintain journal accounting records to track all receipt and disbursement activity? | X | | |
| 5 | Were disbursements based only on approved vouchers? | X | | |
| 6 | Were disbursements made to individuals or organizations other than the municipality? | X | | |

If yes, explain: General Trust Fund (scholarships)

- 7 Document who prepares the MS-9 and MS-10 forms:

MS0 Sharon Sweeney
MS10 Charter Trust

Trustee
Administrator

Name

Title

- 8 Have Trustees of trust funds reviewed and approved the MS-9 and MS-10 forms? x

Part 4. Trustees of Trust Funds Testing

MS-9 Report

Yes No N/A

- 1 Do beginning balances reported match the prior year MS-9 end of year balances?

 X

If no, explain problems/discrepancies encountered:

- 2 Do "new funds created" for established trust funds (e.g., capital reserve, expendable trust funds) match expenditures/ transfers reported in the current year general fund general ledger?

If no, explain:

- 3 Do "withdrawals" from established trust funds (e.g., capital reserve, expendable trust funds) match revenues/transfers reported in the current year general fund general ledger?

If no, explain:

- 4 Do interest/investment income amounts appear reasonable?

If no, explain:

MS-10 Report

- | | <u>Yes</u> | <u>No</u> | <u>N/A</u> |
|---|------------|-----------|------------|
| 5 Do the "Grand Total of Principal and Income at End of Year" balances on the MS-10 match the "end of year balances" on the MS-9? | <u>X</u> | <u> </u> | <u> </u> |

If no, explain:

- | | | | |
|--|----------|-----------|-----------|
| 6 Were "end of year fair value" balances of the MS-10 proven to bank statements and/or investment portfolio reports? | <u>X</u> | <u> </u> | <u> </u> |
|--|----------|-----------|-----------|

If no, explain:

Observations - Part 4. Trustees

Comments on procedures or areas of weakness:

NONE

Recommendations:

NONE

Trustees section completed by: _____ Date: 2-23-2022

Auditor

Part 5. Town Clerk (if applicable)

<u>Questions</u>	<u>Yes</u>	<u>No</u>	<u>N/A</u>
1 Does the Town Clerk maintain a cashbook to record receipts?	<u>X</u>	<u> </u>	<u> </u>
2 Does the cashbook include the following information:			
• Date of receipt	<u>X</u>	<u> </u>	<u> </u>
• Type of receipt	<u>X</u>	<u> </u>	<u> </u>
• Customer name	<u>X</u>	<u> </u>	<u> </u>
• Permit number	<u>X</u>	<u> </u>	<u> </u>
• Amount received	<u>X</u>	<u> </u>	<u> </u>
• Breakdown of currency or check	<u>X</u>	<u> </u>	<u> </u>
• Subtotals whenever deposits are made	<u>X</u>	<u> </u>	<u> </u>
3 Are paid motor vehicle permits filed alphabetically by name?	<u> </u>	<u>X</u>	<u> </u>
4 Does the Town Clerk maintain a checking account?	<u> </u>	<u>X</u>	<u> </u>
– If yes, are bank statements as of the last day of the month?	<u> </u>	<u> </u>	<u>X</u>
– If yes, is the checking account reconciled to the cashbook monthly?	<u> </u>	<u> </u>	<u>X</u>
5 Are receipts remitted to the Treasurer at least weekly?	<u>X</u>	<u> </u>	<u> </u>
6 Are invoices presented to the Treasurer for reimbursement of allowable clerk fees? (RSA 41:25)	<u>X</u>	<u> </u>	<u> </u>

Part 5. Town Clerk Testing (if applicable)

- 1 Compare total annual receipts per the Town Clerk's cashbook with the Town's general fund general ledger revenue records for the following:

		<u>Per Clerk Cashbook</u>	<u>Per Town General Ledger</u>	<u>Variance</u>
Motor Vehicle Permits		<u>280,419.73</u>	<u>280,419.73</u>	<u>-0-</u>
Boat registrations		<u>-</u>	<u>-</u>	<u>-</u>
Dog licenses		<u>1212.00</u>	<u>1212.00</u>	<u>-0-</u>
Marriage licenses		<u>-</u>	<u>-</u>	<u>-</u>
Other (describe)	<u>Bldg Permits</u>	<u>441.20</u>	<u>441.20</u>	<u>-0-</u>
Other (describe)	<u>Pistol Permits</u>	<u>70.00</u>	<u>70.00</u>	<u>-0-</u>
Other (describe)				

If variances exist, explain cause:

- 2 Select a deposit reported in the Town Clerk's cash book:

	<u>Date Selected</u>	<u>Amount</u>	<u>Yes</u>	<u>No</u>	<u>N/A</u>
	<u>7-2-2021</u>	<u>2852.40</u>			
A Does the date and amount match an actual bank statement deposit?			<u>x</u>	<u> </u>	<u> </u>
B Does the breakdown of cash and checks as reported in the cashbook match the actual bank deposit ticket?			<u>x</u>	<u> </u>	<u> </u>
C Do the entries in the cashbook for the date selected actually total (foot) the amount of the above deposit?			<u>x</u>	<u> </u>	<u> </u>
D Select five entries in the cashbook for the above deposit and trace to the actual file of paid permits. Does all the information in the cashbook agree with the actual paid permits?			<u>x</u>	<u> </u>	<u> </u>

	<u>Yes</u>	<u>No</u>	<u>N/A</u>
3 Randomly select five paid permits from the file of paid permits and trace to corresponding entries in the cash book. Does all the information in the cashbook agree with the actual paid permits?	x		
4 Obtain bank statements (if applicable) for three random months:			
Months selected: <u>February</u> <u>June</u> <u>November</u>			
Were all disbursements made during these three months payable to the Town or the State?	x		
Were remittances to the Town/State made timely?	x		
Were bank statements reconciled to cashbook balances?	x		

Observations - Part 5. Town Clerk

Comments on procedures or areas of weakness:

None

Recommendations:

None

Town Clerk section completed by: Date: 2-24-2022

Auditor

Part 6. Library (if applicable)**Questions****Yes No N/A**

- 1 Summarize all bank accounts controlled by the Library:

<u>Name of Bank</u>	<u>Type of Account</u> (checking, savings, etc.)	<u>Year-End</u> <u>Reconciled</u> <u>Balance</u>
TD Bank	checking	25,504.88
TD Bank	CD's	16,094.19
Savings Bank of Walpole	checking	15,992.59

- 2 Do monthly bank statements end the last day of each month?

x

If yes, are bank statements reconciled to the library's general ledger records monthly?

x

- 3 Is a general ledger other than the bookkeeping records maintained to track all receipt and disbursement activity for all library bank accounts?

x

If yes, who maintains the general ledger?

Lynn Zimmerman- Trustee

Name/position
Lynn Zimmerman- Trustee

- 4 Who reconciles the bank accounts?

Name/position
Lynn Zimmerman- Trustee

- 5 Who is authorized to sign checks?

Name/position

- 6 Who approves invoices for disbursement (Name/position)?

Lynn Zimmerman- Trustee

Karyn Hagen- Chair

- 7 Document sources of library revenues/receipts (ex. fines, copier revenue):

- 8 Document how year-end trust funds are invested:

	<u>Number of actual</u> <u>bank accounts</u>
Checking account	2
Passbook accounts	
Certification of deposit	4
Other (describe: <u>DAV</u>)	
Other (describe: <u>Dupont</u>)	
<u>Corteva</u>	
<u>Chemours</u>	

Part 6. Library Testing (if applicable)

- | | <u>Yes</u> | <u>No</u> | <u>N/A</u> |
|---|------------|-----------|------------|
| 1 Do the amounts reported as expended/transferred by the Town to the Library match the Library's receipt/revenue records? | x | | |

<u>Per Town General Ledger Expenditure or Transfer</u>	<u>Per Library General Ledger Receipt or Revenue</u>	<u>Variance</u>
_____	_____	_____

If variances exist, explain reason:

None

- 2 Do all year end Library general ledger cash balances match corresponding bank reconciliations?
- 3 Select a random sample of five disbursements from the Library general ledger and trace to supporting vendor invoices.

<u>Date</u>	<u>Check Number</u>	<u>Vendor</u>	<u>Amount</u>
1-2021	109	Myrch Brooks	205.00
6-2021	111	WSB	5226.87
6-3-2021		redeem CD	5110.47
_____	_____	_____	_____
_____	_____	_____	_____

Were all of the above traceable and in agreement with the actual vendor invoices?

x

If no, explain:

- 4 Do other disbursements reported in the library general ledger appear to be for library purposes?

Observations - Part 6. Library

x

Comments on procedures or areas of weakness:

None

Recommendations:

None

Library section completed by: Date: 2-24-2022

Auditor

Surry School District
Annual Meeting Minutes
June 10, 2021

Board Members Present

Timothy Peloquin

Frank Buffum

Melinda Garland

John Davis

Nancy Callendar, Moderator

Beth Leinau, School District Clerk

Call to order 7:00

Pledge of Allegiance

Reading of the Annual Warrant and Election Results

55 town citizens cast votes.

Frank Buffum was voted in with 50 votes for a three year term.

Article 1: Report of District Officers

To hear the reports of District Officers. (Included in the Town Report distributed to the town.)

Josh Brooks, motion.

Jay Croteau, second.

No discussion.

Article 2: Main Operating Budget

To see if the District will vote to raise and appropriate the sum of \$2,763,831.00 for the support of schools, for the payment of salaries for the School District Officials and Agents and for the payment of the Statutory Obligations of the District for the 2021-2022 Fiscal Year.

John Berglund, motion.
Jay Croteau, second.

Discussion

Mr. Peloquin informs the town: Last year the Town of Surry doubled its number of students since we became a school district. The student population is the highest it has ever been. Bus usage was at 20% but the town had no break in the pricing. All students will be moved forward a grade.

Working to get a generator for the school so it can be an emergency structure.

Ms. Lothrop adds the board is asking for more money because the special education number of students has increased. \$153,000.00 was reduced for use of the gain on Capital Reserve investments, so, instead of a 20% increase there is a 9% increase.

No further discussion.

Motion passed.

Article 3: Terms

To transact any other business which may legally come before the meeting.

No discussion.

Nancy Callendar asked to adjourn the School District Meeting in order to open the Town Meeting

John Berglund, motion.

Jay Croteau, second.

Meeting closed at 7:13

Respectfully submitted,

Beth Leinau
Surry School District Clerk





Surry Town Meeting 2021

The inhabitants of the Town of Surry in the County of Cheshire in the state of New Hampshire qualified to vote in Town affairs are hereby notified that the Annual Town Meeting will be held as follows:

First Session of Annual Meeting (Official Ballot Voting)

Date: June 8, 2021

Time: 2 - 7 pm

Location: Surry Town Hall

Details: Voting opened in primary location, Surry Town Hall as prescribed at 2:00pm by the moderator. Voting closed at 7:00pm by the moderator. Votes tallied and will be read at the town meeting on June 10th, 2021 at 7:30pm.

Second Session of Annual Meeting (Transaction of All Other Business)

Date: June 10, 2021

Time: 7:30 pm

Location: Surry Town Hall

Details: Moderator explained the requirements needed to conduct ballot votes during the town meeting.

Article 01 Elect Officers

To choose all necessary Town officers as listed on the official ballot.

Read by Darlene Clark, Town Clerk.

Swearing in for officials: Monday, 14 Jun 2021 at 6:00pm

Those accepting and appointed positions read by Darlene.

A conflict of interest suggestion between being voted in as Selectman and as Cemetery trustee was raised and clarified. There is no conflict of interest in the same person holding both positions.

Article 02 Hear Reports

To hear the reports of the Town Officers and Committees.

Moved: J. Croteau

Seconded: J. Davis

Discussion:

J. Croteau – There is an error in report. There is no town wide assessment this year.

Article: Passed.

Article 03 Operating Budget

To see if the town will vote to raise and appropriate the sum of \$587,474 for general municipal operations. This article does not include appropriations contained in special or individual articles addressed separately. The Selectmen and the Budget Committee recommend this appropriation. (Majority vote required).

Move : B. Smith

Second: J. Berglund

C. Lothrop – If we're not having a reevaluation should we take that out of the budget?

J. Croteau – We do a partial evaluation every year and we raise money for this every year.

Article: Passed.

Article 04 Highway Equip CRF

To see if the town will vote to appoint the Selectmen as agents to expend from the Highway



Equipment Capital Reserve Fund previously established in 1992. (Majority vote required).

Move: J. Davis
Second: J. Berglund

D. Lane – Propose an amendment to this article: Change to see if the town would appointment the selectmen as agents to expend the capital reserve fund for the purpose of purchasing a used backhoe. A capital reserve fund is for a very specific piece of equipment. This article just says that the selectmen can buy whatever they want instead of the legislative body deciding what to buy. This proposed amendment would allow us to control what they can buy.

Motion to amend the article: D: Lane

Second: B. Smith

Discussion on proposed amendment:

J. Davis – Not in favor of putting the word backhoe in there. Think we should trust out elected officials to buy what we needed.

D. Gates – What are we talking about buying? Where is our loader right now? Is it operational?

J. Croteau – Yes it's operational and we have it at the town garage.

Amendment: Not passed.

Article as originally presented:

Article: Passed.

Article 05

Highway Equip CRF

To see if the Town will vote to raise and appropriate the sum of \$20,000 to be placed into the existing Highway Equipment Capital Reserve Fund for the future purchase of highway equipment with said funds to come from unassigned fund balance. The Selectmen and the Budget Committee recommend this appropriation. (Majority vote required).

Move: E. Anderson
Second: J. Davis

Article: Passed.

Article 06

Fire Truck CRF

To see if the Town will vote to raise and appropriate the sum of \$30,000 to be placed into the existing Fire Truck Capital Reserve Fund for the purchase of a future fire truck with said funds to come from unassigned fund balance. The Selectmen and the Budget Committee recommend this appropriation. (Majority vote required).

Move: J. Davis
Second: J. Berglund

J. Brooks – This is our annual capital outlay to continue contribution to the fund. We did replace our old fire truck with a very appropriate used fire truck that will serve us for a long time. Biggest difference is that the amount is decreased by 10,000 from previous years.

Article: Passed



Article 07 Property Revaluation CRF

To see if the Town will vote to raise and appropriate the sum of \$5,000 to be placed into the existing Property Revaluation Capital Reserve Fund to pay for a future town wide property revaluation. The Selectmen and the Budget Committee recommend this appropriation. (Majority vote required).

Move: B. Smith

Second: S. Goldsmith

Article: Passed.

Article 08 Establish Town Forest

To see if the Town will vote to establish as a town forest, as provided in RSA 31:110, land located on Surry Mountain acquired by tax collector's deed as recorded at the Registry of Deeds in book 3063 page 675, believed to contain about 114.725 acres and shown on tax map 3 lot 7-B. (Majority vote required).

Move: J Davis

Second: J. Croteau

B. Leinau – What is this about what's the land to be used for?

J. Croteau – Owner of the property is unknown. The town went through the process of filing the appropriate notices for the last two years and the town can now take the land for back taxes, and keep it as a greenway for the conservation committee. Keeps the mountain looking as it should.

L. Levesque – It says approx. 119.4

J. Croteau – Surrounded by conservation property

Unknown – How much in annual taxes will we be out?

J. Croteau – Maybe 100 dollars, but no one has been paying it anyway.

D. Dragon - What is the towns liability?

D. Lane – the town has a blanket policy protecting the municipality. This land will fall under that policy.

D. Dragon – Are there no plans to do anything to the property?

J. Croteau – Correct.

?? Can we camp on it?

J. Croteau - If you can find it.

Article: Passed

Article 09 Manage Town Forest

To see if the Town will vote to authorize, as provided in RSA 31:112 II, the Surry Conservation Commission (created March 9, 1971) to manage lot 3-7-B located on Surry Mountain, if that property is established as a town forest under Article 7 of this Town Warrant. (Majority vote required).

Move: J. Davis

Second:

C. Hart – Article is misquoted. It should say article 8 not article 7.



Moderator – Need a request to make an amendment

Move: D. Brooks

Second: S. Smith

Amendment: Passed

M. Barrett - Are they planning on flagging the property? Who are the abutters?

J. Davis – Flagging the boundaries is one of the first jobs we have to do. (Named all the abutters).
The access is sketchy.

D. Lane – Is it south or north of Lily pond

J. Davis – North of lily pond. Less than a mile.

E. Anderson – What is the cost in defining the property.

J. Davis - Don't have a cost for what a survey would cost. .

Article: Passed.

Article 10 Conservation Commission Option

Shall the town vote to adopt the provisions of RSA 36-A:4-a, I(b) to authorize the conservation commission to expend funds for contributions to 'qualified organizations' for the purchase of property interests, or facilitating transactions related thereto, where the property interest is to be held by the qualified organization and the town will retain no interest in the property? (Majority vote required).

Move: J. Davis

Second. C. Lothrop

M. Kuliawa - What does this article mean?

J. Davis – in 2008 the conservation fund had free range to spend what money they needed. The nature conservancy approached us a for a donation of \$10000. We found out we couldn't do it. This will allow us to make donations.

B. Smith - How does the money get in the fund? If the land use is changed, the taxes change. Half the money goes in the conservation fund half goes to the town.

Article: Passed.

Article 11 Other Business

To transact any other business that may legally come before this meeting.

D. Lane We passed authorizations to give permissions to groups that we have no control over. The conservation commission can go into an agreement with someone we don't know and can give them whatever funds they want. We turn over the authority to the selectmen to spend money however they want. We're giving up more and more and letting them do whatever they see fit. Not suggesting that they aren't doing a good job but the legislative bodies are giving up their rights.

E. Anderson – We have 600 voters in Surry, the people that are here care about what is going on. There are about 60 people here. Understand what you're saying, there are a few of us that really do care, but you're preaching to the choir.

J. Davis - Wwe still have a say.



D. Gates – What is the alternative? Are you saying that every time we want to do something we have to have a meeting?

B. Smith – Plan ahead. (Back and forth discussion between B. Smith and D. Gates)

B. Forcier – I was a newspaper reporter that has covered a lot of meetings in different states – places where authority is not delegated results in a lot of special town meetings that is a substantial burden for the town and draws those all for or all against. We can't wait a year and hold up a land transaction for the annual town meeting. We need the special permissions.

S. Goldsmith – We just want it to be more specific.

D. Lane – My intent was to say not to change anything. If we want to give away all our authority and have one entity making all the decisions, it's very convenient because I don't have to make a decision.

L. Levesque – Understand your passion but we elected the people on the conservation commission to do what they need to do.

M. Garland – Everything has its merit. 15 years I've been coming to vote, and I trust those to do the right things. It's important that someone else handles the day to day.

B. Russell – Back in March three of us went to look at a backhoe in Mass. It's probably gone now. The special town meeting is a less efficient way to deal with matters. Why not put your trust in the people that we have in the conservation committee?

K. Fisher – Rec committee third Saturday in August. Town wide yard sale in July.

Moderator – This past year and a half has been very difficult. We had a significant number of elections this last year – my sincere thanks to everyone in the town for adhering to everything we set up to keep people safe.

Move to close meeting : D. Lane

Second: K Fisher

Town Meeting Closed at 8:25pm.

Note: After the town meeting closed, the clerk was challenged regarding recording the meeting without having everyone's approval before hand. Stated that it was illegal to do so. According to RSA Chapter 91-A, New Hampshire's right to know law, any meeting open to the public is allowed to be recorded.

Respectfully submitted:

Darlene A. Clark
Darlene A. Clark

Owners Index

Owner	Map	Lot	Sub	Location	Use	Acres	Land		Buildings	Total
24 SURRY VILLAGE RD LLC	00003I	000041	000000	24 VILLAGE ROAD	1F RES	1.100	73,000		149,800	222,800
ABBOTT, MICHAEL J.	00005B	000014	00000F	220 ROUTE 12A	1F RES	15.000	67,700		192,300	260,000
ABRAMO, J	000002	000007	000000	ROUTE 12A	UNMNGD OTHER	51.700	2,518	cu	0	2,518
ABRAMO, J	000002	000007	00000A	18 GILSUM ROAD	1F RES	6.200	72,400		117,200	189,600
ADAMS, DOUGLAS C. JR.	00003I	000031	000000	113 VILLAGE ROAD	1F RES	1.550	70,000		165,000	235,000
AGOE, EDWARD	00005A	000090	000000	MINE LEDGE ROAD	1F RES	27.000	46,100		0	46,100
ALLEN, JOEL	00005B	000017	000000	OFF MCCURDY HILL RD	1F RES	8.140	41,600		0	41,600
ANDERSON, BRUCE	000006	000003	000000	GILSUM TOWN LINE	UNMNGD OTHER	200.000	6,263	cu	0	6,263
ANDERSON, BRUCE & KATHLEEN REV TR	00005A	000097	000000	574 OLD WALPOLE ROAD	1F RES	3.420	67,300		271,000	338,300
ANDERSON, EARL K	00005A	000085	000002	MINE LEDGE ROAD	UNMNGD PINE	38.500	2,751	cu	0	2,751
ANDERSON, EARL K	00005A	000085	000003	LONDON ROAD	UNMNGD OTHER	104.600	4,074	cu	0	4,074
ANDERSON, EARL K	00005A	000085	000004	154 MINE LEDGE ROAD	1F RES	71.200	57,667	cu	119,000	176,667
ANDERSON, EARL K	00005A	000085	000006	MINE LEDGE ROAD	UNMNGD OTHER	40.400	1,738	cu	0	1,738
ANDERSON, EARL K	00005A	000085	00000A	MINE LEDGE ROAD	1F RES	41.500	1,279	cu	0	1,279
ANDERSON, EARL K	00005A	000094	000000	MINE LEDGE ROAD	1F RES	12.800	41,799	cu	18,400	60,199
ANDERSON, JASON	00005A	000097	00000A	15 MINE LEDGE ROAD	1F RES	1.440	45,300		182,500	227,800
ANYAN, JASON	00003I	000043	000000	ROUTE 12A	COM/IND	23.970	90,900		0	90,900
ARMY CORP OF ENGINEERS	000003	000100	000000	ROUTE 12A	EXEMPT-FED	0.800	10,500		0	10,500
ARMY CORP OF ENGINEERS	000006	000100	000000	SURRY DAM ROAD	EXEMPT-FED	1,693.000	2,436,000		458,000	2,894,000
ARMY CORP OF ENGINEERS	00003I	000100	000000	ROUTE 12A	EXEMPT-FED	2.000	33,000		0	33,000
ARMY CORP OF ENGINEERS	00003I	000101	000000	OFF ROUTE 12A	EXEMPT-FED	0.200	300		0	300
ARMY CORP OF ENGINEERS	00003I	000102	000000	POND ROAD	EXEMPT-FED	0.300	6,600		0	6,600
ARMY CORP OF ENGINEERS	00003I	000104	000000	POND ROAD	EXEMPT-FED	0.030	1,400		0	1,400
ARMY CORP OF ENGINEERS	00004B	000101	000000	ROUTE 12A	EXEMPT-FED	0.838	42,000		0	42,000
AUSTIN, MARGARET B	00005I	000021	000000	2 ROUTE 12A	1F RES	2.300	49,200		186,000	235,200
AVERY, TERRY E	000001	000032	000000	877 ROUTE 12A	1F RES	2.000	51,300		125,600	176,900
AXLEBANK, MARCIA	000001	000006	000000	ALSTEAD TOWN LINE	UNMNGD OTHER	22.580	1,081	cu	0	1,081
BAKER, JUSTIN	00005B	000071	00000D	12 MASON DRIVE	1F RES	2.050	69,500		0	69,500
BALL, GARRETT T.	00005B	000071	00000C	46 CIDER MILL ROAD	1F RES	2.210	73,400		235,300	308,700
BALL, HERBERT W. JR.	000002	000011	000000	1191 ROUTE 12A	1F RES	1.290	50,800		94,200	145,000
BALLA, NANCY	00004B	000039	000000	9 SPRING HILL LANE	1F RES	7.300	57,700		108,300	166,000
BALLA, NANCY	00004B	000039	000002	SPRING HILL LANE	1F RES	2.060	41,800		0	41,800

BALLOU, RICHARD E	00005B	000009	000000	248	ROUTE 12A	1F RES	1.200	45,300		25,900	71,200
BANFORD, DAVID JR.	00005B	000027	000000	23	MCCURDY HILL ROAD	1F RES	1.000	38,400		159,000	197,400
BARDWELL, VERNON R. JR.	00003I	000020	000000	413	ROUTE 12A	1F RES	1.170	52,700		186,500	239,200
BARRETT, MATTHEW D	000006	000007	000000	11	ROUTE 12A	1F RES	1.000	52,500		130,300	182,800
BARRETT, MATTHEW D	000006	000007	00000A	1	ROUTE 12A	1F RES	5.900	67,200		263,600	330,800
BARRETT, MATTHEW D.	00005A	000109	000000		RT 12	UNMNGD HARDWD	7.500	335	cu	0	335
BARRETT, REBECCA	000006	000004	00000C	13	SURRY DAM ROAD	1F RES	3.450	72,100		229,200	301,300
BARTLETT, RALPH D.	00004B	000031	000000	40	JOSLIN ROAD	1F RES	0.750	50,900		189,600	240,500
BAUTE, STEPHANIE H.	000006	000001	000000	515	EAST SURRY ROAD	1F RES	139.000	90,735	cu	600,500	691,235
BEAR BEE LLC	000001	000020	000000		ROUTE 12A	UNMNGD OTHER	55.000	3,559	cu	0	3,559
BELLOWS TODD	00004B	000068	00000A	179	POND ROAD	1F RES	3.610	53,000		101,600	154,600
BELSKY, NICHOLAS	00005I	000019	000000	12	ROUTE 12A	1F RES	0.750	51,300		141,600	192,900
BENTLEY, KYLE S.	00004C	000082	0000A2	89	FARM RD	1F RES	2.100	46,400		67,400	113,800
BERGERON, HEATHER	00005A	000079	000000	530	OLD WALPOLE ROAD	1F RES	3.370	132,100		169,700	301,800
BERGERON, KEVIN G. REV TR	00003I	000038	000000		VILLAGE ROAD	FARM LAND	15.000	5,355	cu	0	5,355
BERGERON, ROBERT	00005B	000077	00000C	4	MOSES WRIGHT LANE	1F RES	2.370	60,700		179,600	240,300
BERGEVIN, ROBERT W.	000006	000004	0000BB	29	SURRY DAM ROAD	1F RES	3.030	80,800		128,700	209,500
BERGLUND, JOHN C. REV TR	00005A	000080	000000	10	MINE LEDGE ROAD	1F RES	5.890	49,400		236,900	286,300
BERNIER JR, NORMAN E	00004A	000001	000000	854	ROUTE 12A	1F RES	2.430	49,300		72,100	121,400
BETH-EL BIBLE CHURCH	00003I	000003	000000	13	VILLAGE ROAD	EXEMPT-MUNIC	0.380	67,800		376,400	444,200
BETH-EL BIBLE CHURCH	00003I	000004	000000	19	VILLAGE ROAD	EXEMPT-MUNIC	3.180	73,100		219,800	292,900
BIENVENU, ROGER, TR	00005B	000058	000000	781	OLD WALPOLE ROAD	1F RES	50.000	57,510	cu	181,500	239,010
BIENVENU, TIMOTHY H.	000002	000001	000000		GILSUM ROAD	UNMNGD OTHER	11.000	517	cu	0	517
BIENVENU, TIMOTHY H.	00004B	000028	000000		JOSLIN ROAD	UNMNGD HARDWD	63.000	3,214	cu	0	3,214
BIENVENU, TIMOTHY H.	00004C	000075	00000B	919	OLD WALPOLE ROAD	1F RES	1.000	52,100		87,600	139,700
BIENVENU, TIMOTHY H.	00005A	000082	000000		MINE LEDGE ROAD	UNMNGD HARDWD	18.000	1,159	cu	0	1,159
BIENVENU, TIMOTHY H.	00005A	000090	00000B		MINE LEDGE ROAD	UNMNGD OTHER	16.000	1,052	cu	0	1,052
BIENVENU, TIMOTHY H.	00005A	000092	000000		OLD WALPOLE ROAD	UNMNGD HARDWD	55.000	2,762	cu	0	2,762
BIENVENU, TIMOTHY H.	00005A	000093	000000		MINE LEDGE ROAD	FARM LAND	15.400	4,618	cu	0	4,618
BIENVENU, TIMOTHY H.	00005A	000103	000000		OLD WALPOLE ROAD	UNMNGD HARDWD	35.000	2,528	cu	0	2,528
BIENVENU, TIMOTHY H.	00005A	000103	00000E		OLD WALPOLE ROAD	UNMNGD OTHER	10.000	559	cu	0	559
BIENVENU, TIMOTHY H.	00005B	000061	000000		OLD WALPOLE ROAD	UNMNGD OTHER	34.920	2,242	cu	0	2,242
BIENVENU, TIMOTHY H.	00005B	000061	00000A		OLD WALPOLE ROAD	UNMNGD HARDWD	2.700	181	cu	0	181

BIENVENU, TIMOTHY H.	00005B	000061	00000B		OLD WALPOLE ROAD	UNMNGD HARDWD	2.270	153	cu	0	153
BIENVENU, TIMOTHY H.	00005B	000061	00000C		OLD WALPOLE ROAD	UNMNGD HARDWD	3.620	242	cu	0	242
BIGELOW, B. WILLIAM	00003I	000012	000000	33	VILLAGE ROAD	2F RES	1.140	81,100		203,200	284,300
BILODEAU, SHANE A.	00004C	000084	00000B	120	FARM RD	1F RES	5.190	48,200		114,100	162,300
BISSELL, PETER	00005A	000100	00000A	650	OLD WALPOLE ROAD	1F RES	5.520	55,300		128,600	183,900
BLEWETT, CONSTANCE	00003I	000011	000000	17	CRAIN ROAD	1F RES	0.570	67,000		88,800	155,800
BLOMQUIST, KAREN A.	00005A	000103	00000B	692	OLD WALPOLE ROAD	1F RES	5.130	65,100		225,200	290,300
BOBBIN, JARED S.	00005B	000067	00000A	629	OLD WALPOLE ROAD	1F RES	0.680	53,200		166,400	219,600
BOUCHER, TYLER	00004C	000076	000000	927	OLD WALPOLE ROAD	1F RES	2.000	50,800		47,600	98,400
BRECHT, ERIC	00005A	000103	00000C	704	OLD WALPOLE ROAD	1F RES	5.520	63,300		260,000	323,300
BRETWOOD GOLF COURSE	000006	000002	000000		EAST SURRY ROAD	COM/IND	19.000	173,400		135,000	308,400
BRITTON, GLENN	00005B	000063	000000	665	OLD WALPOLE ROAD	1F RES	1.670	53,100		134,700	187,800
BROOKS, DAVID A.	00004B	000052	0000AA	112	POND ROAD	1F RES	5.100	63,300		286,600	349,900
BROOKS, DAVID A.	00004B	000057	000000		POND ROAD	1F RES	2.000	2,600		0	2,600
BROOKS, DAVID A.	00004B	000058	000000		POND ROAD	1F RES	2.000	2,600		0	2,600
BROOKS, DAVID A.	00004B	000059	000000		POND ROAD	1F RES	2.000	2,600		0	2,600
BROOKS, DAVID A.	00004B	000060	000000		POND ROAD	1F RES	2.200	2,900		0	2,900
BROOKS, DAVID A.	00004B	000063	000000		POND ROAD	1F RES	3.000	6,400		0	6,400
BROOKS, DAVID A.	00004B	000063	00000A		POND ROAD	1F RES	0.000	0		1,600	1,600
BROOKS, DAVID A.	00004C	000083	000000		FARM RD	UNMNGD OTHER	24.890	893	cu	0	893
BROOKS, DAVID A.	00005I	000018	000000		HAYWARD DRIVE	1F RES	1.260	62,100		0	62,100
BROOKS, JOSHUA D.	00004B	000042	000000	436	ROUTE 12A	1F RES	1.000	52,500		138,300	190,800
BROWN, WAYNE E	00003I	000040	000000	28	VILLAGE ROAD	1F RES	1.010	78,800		195,800	274,600
BRUNNER, HARRY C	00004B	000071	000000		POND ROAD	UNMNGD HARDWD	55.000	2,643	cu	0	2,643
BUFFUM JR, FRANKLIN D	00005A	000103	00000D	742	OLD WALPOLE ROAD	1F RES	11.000	49,849	cu	174,200	224,049
BUKOVCAN, SAMRAD	00004A	000019	000000	241	JOSLIN ROAD	1F RES	1.850	90,400		225,100	315,500
BULLOCK, BARRETT R.	00005B	000071	00000H		MASON DRIVE	1F RES	2.940	79,000		455,600	534,600
BUNKER, DANIEL LIV TRUST	00005A	000100	000000	656	OLD WALPOLE ROAD	1F RES	1.500	61,500		156,800	218,300
BUZBY, MICHAEL	00003I	000010	000000	11	CRAIN ROAD	1F RES	0.960	77,200		111,800	189,000
CALHOUN, WILLIAM D.	00005A	000095	0003A2	632	OLD WALPOLE ROAD	1F RES	2.300	54,000		163,300	217,300
CALLENDER, NANCY C.	000001	000016	00000B		OFF ROUTE 12A	UNMNGD HARDWD	20.500	598	cu	0	598
CALLENDER, NANCY C.	000002	000010	000000	1139	ROUTE 12A	1F RES	1.900	48,600		80,900	129,500
CALLENDER, NANCY C.	000002	000010	00000A	1161	ROUTE 12A	1F RES	31.800	87,341	cu	256,700	344,041
CAMPBELL, BOB	00005B	000028	000025	93	CAMPGROUND ROAD	1F RES	0.000	0		16,000	16,000

CAMPBELL, JOSEPH A.	00005B	000033	000000	10	MALCOLM DRIVE	1F RES	0.940	54,400		94,400	148,800
CAMPGROUND	00005B	000028	000022	93	CAMPGROUND ROAD	1F RES	0.000	0		0	0
CANTLIN, CRAIG C	00005B	000014	00000C	114	ROUTE 12A	1F RES	3.283	53,000		159,300	212,300
CAPRON, SUSAN C. REV TRUST	00005B	000025	000000	31	MALCOLM DRIVE	1F RES	1.000	49,400		130,200	179,600
CAREY, MATTHEW D.	00005I	000021	000001		ROUTE 12A	1F RES	1.500	11,400		15,200	26,600
CARLSON, LESLIE	00003I	000028	000001	143	VILLAGE ROAD	1F RES	3.170	86,600		140,600	227,200
CASEY, THOMAS	00005B	000067	000000	627	OLD WALPOLE ROAD	1F RES	1.800	58,900		227,800	286,700
CASTOR, COLE D.	00004C	000085	0000B1	68	FARM RD	1F RES	5.100	62,400		191,900	254,300
CASTOR, RICHARD G	00004B	000050	000000	378	ROUTE 12A	1F RES	0.520	43,000		96,400	139,400
CERSOSIMO LUMBER COMPANY	00004B	000072	000000		JOSLIN ROAD	UNMNGD HARDWD	73.900	3,523	cu	0	3,523
CHAIRS, JOSEPH JR	00004B	000037	000000	510	ROUTE 12A	1F RES	1.370	66,400		109,900	176,300
CHAPKOVICH, NANCY H., TRUSTEE	00005I	000005	000000	46	HAYWARD DRIVE	1F RES	1.840	63,100		209,000	272,100
CHASE, DAVID L	00003I	000023	000000		ROUTE 12A	1F RES	0.050	2,800		0	2,800
CHASE, DAVID L	00003I	000024	000000	365	ROUTE 12A	1F RES	2.000	51,300		103,100	154,400
CHASE, GREG	00004B	000052	000000	356	ROUTE 12A	1F RES	2.750	47,200		113,300	160,500
CHEVALIER, KEVIN W.	00005A	000097	00000B	588	OLD WALPOLE ROAD	1F RES	2.150	53,800		330,500	384,300
CHICKERING, MATTHEW C.	00004C	000082	0000A1	73	FARM RD	1F RES	5.500	48,400		138,800	187,200
CHICOINE FAMILY REV TRUST	000001	000016	00000A	1082	ROUTE 12A	1F RES	3.330	52,800		229,000	281,800
CLARK, DURWIN H.	00005B	000052	000000	679	OLD WALPOLE ROAD	1F RES	80.520	64,040	cu	53,300	117,340
CLARK, ELIZABETH	00003I	000037	000000	50	VILLAGE ROAD	2F RES	1.160	73,500		285,600	359,100
CLARK, GERALD	00005B	000052	00000A	358	POND ROAD	1F RES	1.030	46,700		93,000	139,700
CLARK, RICHARD W.	00005I	000008	000000	39	HAYWARD DRIVE	1F RES	1.060	68,400		139,300	207,700
CLARK, WILLIAM W.	00005B	000071	00000A	14	CIDER MILL ROAD	1F RES	3.160	74,800		330,700	405,500
CLARKE, SANDRA K.	00003I	000015	000000	49	VILLAGE ROAD	1F RES	2.560	71,700		92,700	164,400
CLOONEY, RAYMOND	00005I	000013	000000	7	HAYWARD DRIVE	1F RES	1.050	71,800		136,600	208,400
COLL, WILLIAM J	00005A	000098	000000	594	OLD WALPOLE ROAD	1F RES	1.650	55,900		227,200	283,100
COLLETTI, JUSTIN	00005B	000014	00000D	126	ROUTE 12A	1F RES	2.001	51,000		240,300	291,300
COLLIER FAM REV TRUST	00004B	000033	00000A	26	JOSLIN ROAD	1F RES	1.430	55,500		203,400	258,900
COLLINS, JAMES	00003I	000005	000000	25	VILLAGE ROAD	1F RES	0.320	68,600		167,700	236,300
CONNORS, TERRENCE J	00005B	000053	000000	689	OLD WALPOLE ROAD	2F RES	3.000	39,500		108,000	147,500
CONROY, FRANK D	00004C	000083	000001		FARM RD	1F RES	22.940	5,972	cu	0	5,972
CONROY, FRANK D	00005A	000088	000000	25	LONDON ROAD	1F RES	25.000	42,090	cu	233,200	275,290
CONSOLIDATED COMMUNICATIONS	000UTL	000004	00FAIR		TOWN WIDE	COM/IND	0.000	0		177,100	177,100
COOK, KENNETH E.	00005B	000032	000000	18	MALCOLM DRIVE	1F RES	0.710	50,500		121,500	172,000

CORLISS, CHRISTOPHER	00004A	000009	000000	580	ROUTE 12A	1F RES	4.540	66,300		90,100	156,400
COSTELLO, JEFFREY	00004C	000077	00000A	929	OLD WALPOLE ROAD	1F RES	15.640	51,611	cu	158,300	209,911
COTE, THOMAS W.	00005B	000072	000000	38	WILBUR ROAD	1F RES	2.600	60,800		267,700	328,500
CROSBY, JASON M.	00005B	000024	000000	21	MALCOLM DRIVE	1F RES	0.960	51,300		130,600	181,900
CROTEAU, JOHN M	00005A	000104	000000		RT 12	UNMNGD OTHER	56.000	2,192	cu	0	2,192
CROTEAU, JOHN M. III	00005A	000084	000000	70	MINE LEDGE ROAD	1F RES	17.000	139,155	cu	264,800	403,955
CROTTO, DAVID B	000001	000012	000000		OFF ROUTE 12A	UNMNGD OTHER	25.000	1,611	cu	0	1,611
CROWN ATLANTIC COMPANY, LLC	00005A	000114	00CELL	663	RT 12	1F RES	0.000	0		372,500	372,500
CRUZ, ANGEL	00004B	000047	000000	33	POND ROAD	1F RES	0.900	57,200		55,500	112,700
CUSHING, FORREST	000001	000021	000000	1048	ROUTE 12A	1F RES	8.300	104,500		149,900	254,400
DAVIS, GLENN W	00004B	000052	00000B	46	POND ROAD	1F RES	14.200	69,200		112,500	181,700
DAVIS, JOHN	000001	000010	00000A		WALPOLE TOWN LINE	UNMNGD OTHER	50.000	3,590	cu	0	3,590
DAVIS, JOHN	000001	000011	000000		BACKLAND	UNMNGD OTHER	30.000	1,986	cu	0	1,986
DAVIS, JOHN E.	000001	000009	000000		CARPENTER ROAD	UNMNGD OTHER	105.000	6,872	cu	0	6,872
DAVIS, JOHN E.	000001	000009	00000A	OFF	CARPENTER ROAD	UNMNGD OTHER	105.000	5,924	cu	0	5,924
DAVIS, JOHN E.	00004C	000080	00000C	997	OLD WALPOLE ROAD	2F RES	5.700	58,600		160,800	219,400
DAVIS, RICHARD W	00005A	000105	000000		RT 12	COM/IND	2.500	35,200		2,300	37,500
DEMINICO, GREGORY F	00005A	000095	003A-4	648	OLD WALPOLE ROAD	1F RES	1.400	52,700		136,300	189,000
DESILETS, PAUL A	00005A	000091	00000A		MINE LEDGE ROAD	1F RES	5.030	45,600		0	45,600
DINOWITZ, ELIZABETH	000002	000003	000000	268	GILSUM ROAD	1F RES	200.000	51,302	cu	178,000	229,302
DODGE, WALTER H	00004B	000032	000000	34	JOSLIN ROAD	1F RES	4.000	56,600		96,800	153,400
DREW, EDWARD	000001	000005	000000		ALSTEAD TOWN LINE	UNMNGD HARDWD	59.000	2,708	cu	0	2,708
DUGRENIER, ANDREW	00005B	000037	000001	278	POND ROAD	1F RES	6.100	66,100		205,800	271,900
DUNTON, BELINDA	000001	000029	000000	916	ROUTE 12A	1F RES	2.200	49,000		103,300	152,300
DUNTON, JAMES E	00004C	000078	000000	965	OLD WALPOLE ROAD	1F RES	2.000	53,600		122,200	175,800
DUTTON, JULIA	00005B	000038	000000	286	POND ROAD	1F RES	6.000	72,500		136,600	209,100
DUTTON, THOMAS	00005B	000014	000000		ROUTE 12A	MNGD OTHER	234.000	5,473	cu	0	5,473
DYBSKI, ROMAN	00005B	000028	00026A	93	CAMPGROUND ROAD	1F RES	0.000	0		9,000	9,000
DYBSKI, STANLEY	00005B	000028	000009	93	CAMPGROUND ROAD	1F RES	0.000	0		5,600	5,600
EDWARDS, MILLARD M	000001	000014	000000	6	WEBSTER ROAD	1F RES	7.500	71,100		242,400	313,500
EDWARDS, MILLARD M	000001	000014	00000A		WEBSTER ROAD	1F RES	3.000	36,700		0	36,700
EICHNER, ERIC	00004B	000049	000000	382	ROUTE 12A	1F RES	0.460	42,700		66,900	109,600
ENGELHARDT, CYNTHIA	00004B	000053	000000	55	POND ROAD	1F RES	1.270	49,800		118,700	168,500
EVANS, NANCY CAROL	00005B	000014	00000B	106	ROUTE 12A	1F RES	3.222	52,800		139,800	192,600
EVERETT, DAVID	000001	000004	000000		ALSTEAD TOWN LINE	UNMNGD OTHER	50.000	1,915	cu	0	1,915
EVERETT, DAVID	000001	000013	00000A		WEBSTER ROAD	1F RES	2.400	35,900		0	35,900

EVERSON, MATTHEW A	00005A	000095	000000	93	MINE LEDGE ROAD	1F RES	25.000	99,245	cu	174,700	273,945
EVERSON, MATTHEW A	00005A	000095	00000A		MINE LEDGE ROAD	UNMNGD OTHER	5.100	253	cu	0	253
EVERSON, MATTHEW A	00005A	000096	000000	63	MINE LEDGE ROAD	1F RES	7.100	72,300		86,200	158,500
EVERSOURCE	000UTL	000001	00PSNH		SURRY	UTILITY-ELEC	0.000	0		1,402,000	1,402,000
FARINA, JONATHAN	00005I	000009	000000	36	HAYWARD DRIVE	1F RES	1.840	66,000		169,300	235,300
FARRELL, RICHARD	000006	000008	000000	90	SURRY DAM ROAD	1F RES	2.410	70,600		139,200	209,800
FAULKNER, JEFFREY	00005B	000014	00000E	206	ROUTE 12A	1F RES	15.000	46,839	cu	193,500	240,339
FELEGARA, ANDREW	00004B	000069	00000A		POND ROAD	UNMNGD OTHER	20.400	767	cu	0	767
FELEGARA, ANDREW	00004B	000069	0000BB	195	POND ROAD	1F RES	10.000	64,100		241,100	305,200
FIGA, MICHAEL J. III	00004B	000033	000000	16	JOSLIN ROAD	1F RES	2.040	53,700		100,400	154,100
FIOREY, KEITH	000001	000030	00000B	18	CARPENTER ROAD	1F RES	2.510	46,500		213,000	259,500
FIOREY, KEITH	000001	000030	00000C		ROUTE 12A	1F RES	6.710	49,900		0	49,900
FIOREY, RUSSELL R TRUST	000001	000027	000000	21	CARPENTER ROAD	1F RES	23.500	61,907	cu	164,000	225,907
FIOREY, RUSSELL R TRUST	000001	000028	00000A		CARPENTER ROAD	FARM LAND	2.000	714	cu	0	714
FIOREY, RUSSELL R TRUST	000001	000030	00000A		CARPENTER ROAD	1F RES	35.000	1,400	cu	0	1,400
FISH, O'NIEL J III	000002	000008	000000	1051	ROUTE 12A	1F RES	1.700	63,400		99,800	163,200
FLAVIN-JR, THOMAS W	00005B	000034	000000	261	ROUTE 12A	1F RES	0.700	46,000		125,100	171,100
FORCIER, DAWN MARIE	00005A	000080	00000A	554	OLD WALPOLE ROAD	1F RES	2.450	53,900		178,600	232,500
FOSHER IRREVOC TRUST	00003I	000044	000000	14	VILLAGE ROAD	1F RES	3.850	86,300		159,200	245,500
FRANK LUCIUS CONSTRUCTION CO	00005B	000011	000000	230	ROUTE 12A	COM/IND	1.370	66,300		194,400	260,700
FRIEDMAN, JEFFREY	00005B	000046	000000	55	HALLWOOD DRIVE	1F RES	4.200	52,500		82,500	135,000
FRINK, ANDREW	00005B	000042	000000	60	HALLWOOD DRIVE	1F RES	5.000	62,000		117,900	179,900
FRINK, HC & KP IRREV TRUST	00005B	000048	000000	29	HALLWOOD DRIVE	1F RES	3.400	59,600		160,000	219,600
FRYE, JADEN	00005B	000021	000000	243	ROUTE 12A	1F RES	1.780	48,400		107,900	156,300
FUERDERER JR., ROBERT	00004C	000085	0000B2	944	OLD WALPOLE ROAD	1F RES	7.690	66,100		173,100	239,200
FUERDERER, ROBERT	000002	000016	00000A	813	ROUTE 12A	1F RES	15.000	76,959	cu	267,100	344,059
FUERDERER, ROBERT	000002	000016	0000AA		ROUTE 12A	UNMNGD OTHER	11.000	446	cu	0	446
FULLER BROOK PROPERTIES, LLC	00004A	000006	000000	706	ROUTE 12A	1F RES	21.400	46,948	cu	130,200	177,148
GARDNER, ELISA	00005B	000078	0000A1	9	WILBUR ROAD	1F RES	2.700	60,900		86,800	147,700
GARLAND, TIMOTHY J	000001	000031	00000A	860	ROUTE 12A	1F RES	12.400	49,734	cu	168,800	218,534
GATES, DAVID	00005I	000014	000000	23	HAYWARD DRIVE	1F RES	1.040	71,700		203,900	275,600
GIARDINELLO, PAUL M	00004C	000085	00000B	32	FARM RD	1F RES	2.260	51,300		198,600	249,900
GIBB, DON	00005I	000002	000000	60	HAYWARD DRIVE	1F RES	1.580	72,900		169,700	242,600
GILLIS, AARON D	00004C	000085	0000A1	58	FARM RD	1F RES	1.380	45,500		170,200	215,700
GOLDSMITH, STEVENS W. REV TR	00005A	000079	00000C	522	OLD WALPOLE ROAD	1F RES	2.120	103,800		196,300	300,100

GOODELL, GILBERT J	00005B	000007	000000	266	ROUTE 12A	1F RES	2.500	61,800		39,800	101,600
GOODNOW, LESLIE H.	00005B	000035	000000		POND ROAD	UNMNGD HARDWD	132.000	5,930	cu	0	5,930
GOODNOW, LESLIE H.	00005B	000035	00000B		ROUTE 12A	1F RES	12.370	295	cu	0	295
GOODNOW, LYLE C	00004A	000023	00000A		ROUTE 12A	UNMNGD HARDWD	13.000	781	cu	0	781
GOODNOW, WALTER H	00005B	000004	000000	310	ROUTE 12A	1F RES	2.560	52,100		71,900	124,000
GOODWIN, MATTHEW	00005A	000099	000000	608	OLD WALPOLE ROAD	1F RES	8.880	82,800		206,000	288,800
GOODWIN, MATTHEW C JR	000001	000030	000000	880	ROUTE 12A	1F RES	2.820	47,500		93,200	140,700
GOURLEY, JAMES L.	00004A	000011	000000		JOSLIN ROAD	1F RES	0.840	34,600		0	34,600
GOURLEY, JAMES L.	00004A	000012	000000	61	JOSLIN ROAD	1F RES	11.130	54,599	cu	111,400	165,999
GOURLEY, JAMES L.	00004A	00012A	000000	45	JOSLIN ROAD	1F RES	2.680	48,634	cu	42,000	90,634
GOURLEY, JAMES L.	00004B	000030	000000		JOSLIN ROAD	1F RES	25.000	1,936	cu	0	1,936
GRAVES, CARSON E	00005B	000037	000000	264	POND ROAD	1F RES	5.470	58,300		162,600	220,900
GRAY, GARY	00005A	000089	000000	187	FARM RD	1F RES	10.000	56,800		96,000	152,800
GRAY, GARY	00005A	000091	0000A1		MINE LEDGE ROAD	1F RES	5.040	41,400		0	41,400
GRAY, LEIGH	00005B	000060	000000	255	POND ROAD	1F RES	1.550	55,700		94,300	150,000
GRAY, NATHAN A.	00003I	000002	000000	7	VILLAGE ROAD	1F RES	0.190	64,400		98,200	162,600
GREELEY, KATHRYN J	00005B	000077	00000A	31	WILBUR ROAD	1F RES	3.270	68,500		129,800	198,300
GREENE, SCOTT	00005B	000073	000000	50	WILBUR ROAD	1F RES	2.600	67,600		245,000	312,600
GROSS, MARK	000006	000004	000000	56	SURRY DAM ROAD	1F RES	5.300	85,800		2,200	88,000
GROSS, MARK	000006	000004	00000B		SURRY DAM ROAD	1F RES	22.200	26,071	cu	26,400	52,471
GROSS, MARK	00005B	000016	000000	56	SURRY DAM ROAD	1F RES	86.939	191,592	cu	1,073,200	1,264,792
GROSS, MARK	00005B	000016	000001		SURRY DAM ROAD	1F RES	2.140	60,400		0	60,400
GROSS, MARTIN S.	00005B	000016	00000B	83	ROUTE 12A	1F RES	4.507	120,400		233,300	353,700
GROTH, DAVID & PHYLLIS	00005B	000062	000000	751	OLD WALPOLE ROAD	1F RES	5.200	68,600		122,000	190,600
GRUSSING, THEODORE	00005B	000069	000000	585	OLD WALPOLE ROAD	1F RES	7.100	87,400		134,100	221,500
GRZYB, STEFAN	00005B	000028	000008	93	CAMPGROUND ROAD	1F RES	0.000	0		9,600	9,600
GUNSETH, STEPHEN F	000003	000005	000000	587	ROUTE 12A	3F RES	2.830	73,500		219,200	292,700
HAGEN, KARYN	00003I	000039	000000	36	VILLAGE ROAD	1F RES	0.780	72,000		122,500	194,500
HAHN, WILLIAM D.	00005B	000047	000000	43	HALLWOOD DRIVE	1F RES	4.300	61,400		88,200	149,600
HAKALA, SHANE A ETAL	00004B	000068	00000B	171	POND ROAD	1F RES	3.260	55,300		122,600	177,900
HALL, GARY H & IRENE REV TR	00005B	000049	000000	15	HALLWOOD DRIVE	1F RES	3.000	56,800		158,700	215,500
HALL, JONATHAN J.	00005A	000115	000000		WESTMORELAND TOWNLN	1F RES	34.000	823	cu	0	823
HAMBLET, CHRISTOPHER C.	00005B	000016	00000A	30	SURRY DAM ROAD	1F RES	4.346	148,200		370,700	518,900
HAMMOND JR, ROBERT L	00004B	000048	000000	30	POND ROAD	1F RES	0.960	54,700		115,800	170,500

HAMMOND, JASON R.	00005B	000019	00000A	235	ROUTE 12A	1F RES	1.500	45,700		70,600	116,300
HANSEN, BRIAN J.	000002	000009	000000	1091	ROUTE 12A	1F RES	3.500	57,300		146,500	203,800
HARPER, KYLE R.	00004C	000082	00000A	43	FARM RD	1F RES	2.050	51,000		191,800	242,800
HARTZ, WAYNE E.	00003I	000015	00000A	65	VILLAGE ROAD	1F RES	2.940	87,800		180,600	268,400
HAWK, ROBERT A	000002	000002	000000	284	GILSUM ROAD	1F RES	87.000	47,727	cu	27,700	75,427
HAYES, SCOTT M.	00005B	000013	000000	148	ROUTE 12A	1F RES	1.300	50,200		166,900	217,100
HENRICKSEN, GERALD P. REV TR	00003I	000028	000000	131	VILLAGE ROAD	1F RES	1.800	74,500		148,200	222,700
HENRICKSEN, GERALD P. REV TR	00003I	000029	000000		VILLAGE ROAD	1F RES	0.130	4,600		0	4,600
HERBSTLER, NICHOLAS	00005B	000018	000000	225	ROUTE 12A	1F RES	0.750	46,100		105,700	151,800
HINES, JAMISON R.	00005B	000014	0000EE	144	ROUTE 12A	1F RES	3.753	55,900		281,100	337,000
HOLSHUH, DON ALLEN	000006	000004	00000A	71	SURRY DAM ROAD	1F RES	1.360	68,500		285,700	354,200
HOWARD, JESSICA	00004C	000080	000000	1007	OLD WALPOLE ROAD	1F RES	1.400	49,900		120,100	170,000
HOWARD, MARK F.	00005B	000071	00000Q	51	CIDER MILL ROAD	1F RES	4.510	76,700		296,700	373,400
HOY, BENJAMIN J	00003I	000032	000000	103	VILLAGE ROAD	1F RES	1.360	70,300		95,100	165,400
HUGHES, DAVID J	00005B	000040	000000	38	HALLWOOD DRIVE	1F RES	4.900	71,600		119,400	191,000
HULSLANDER, BRUCE	00005I	000016	000000	20	HAYWARD DRIVE	1F RES	2.460	66,000		154,800	220,800
HUNTLEY, BECKY JW	00004A	000016	00000B	151	JOSLIN ROAD	1F RES	2.250	48,500		91,700	140,200
HURST, RICHARD A	00005B	000059	000000	267	POND ROAD	1F RES	1.170	55,100		101,800	156,900
JACKSON, PATRICIA	00005I	000020	000000	4	ROUTE 12A	1F RES	1.130	47,600		98,400	146,000
JARRELL, KAISA E.	00003I	000008	00000A	12	CRAIN ROAD	1F RES	1.020	71,300		0	71,300
JARRELL, WILLIAM S.	00003I	000008	000000	507	ROUTE 12A	1F RES	15.050	65,427	cu	173,500	238,927
JARVIS, JUSTIN A.	00005B	000001	000000	338	ROUTE 12A	1F RES	0.920	49,500		45,300	94,800
JARVIS, RALPH	00004B	000067	000000	65	POND ROAD	1F RES	14.300	56,873	cu	111,700	168,573
JOBERT, IRENE G. REV TR	00005I	000004	000000	52	HAYWARD DRIVE	1F RES	1.840	76,900		187,600	264,500
JOHNSON, ARTHUR L	00005B	000078	0000B1		WILBUR ROAD	UNMNGD OTHER	12.240	617	cu	0	617
JOHNSON, DANIEL M.	00005B	000078	0000B2		WILBUR ROAD	UNMNGD OTHER	15.860	800	cu	0	800
JOHNSON, LESLEY NOEL	00005A	000091	000000	196	FARM RD	1F RES	6.770	52,700		126,800	179,500
JOHNSON, PETER	00004A	000003	000000	792	ROUTE 12A	1F RES	131.800	73,735	cu	106,700	180,435
JOSLYN, JERRI M	00005B	000037	00000A	254	POND ROAD	1F RES	1.580	55,800		106,500	162,300
JUNIPER, LAWRENCE H. JR.	00004B	000045	000000	414	ROUTE 12A	1F RES	0.890	52,000		91,500	143,500
KAPILOFF, ALEX J.	00005B	000071	00000O	97	CIDER MILL ROAD	1F RES	2.200	77,300		316,400	393,700
KAZIMIERZ, GRAJKO	00005B	000028	000024	93	CAMPGROUND ROAD	1F RES	0.000	0		12,400	12,400
KEENE FAMILY YMCA	000002	000013	000000		ROUTE 12A	UNMNGD OTHER	50.000	2,394	cu	0	2,394
KEENE, CITY OF	00005A	000108	000000	17	SUMMIT ROAD	EXEMPT-MUNIC	2.000	34,700		0	34,700

KEENE, CITY OF	00005A	000109	00000A		RT 12	EXEMPT-MUNIC	0.700	4,100	0	4,100
KEENE, CITY OF	00005A	000118	00000A		RT 12	EXEMPT-MUNIC	0.140	4,300	0	4,300
KEENE, CITY OF	00005A	000120	000000		RT 12	EXEMPT-MUNIC	1.500	61,300	0	61,300
KELLER, MARIE V., TRUSTEE	00004A	000005	000000	726	ROUTE 12A	1F RES	8.000	90,900	141,500	232,400
KELLEY, RICHARD	00005B	000064	000000	655	OLD WALPOLE ROAD	1F RES	1.240	55,200	126,200	181,400
KELLOGG, BRIAN	00005B	000041	000000	56	HALLWOOD DRIVE	1F RES	5.000	56,200	87,800	144,000
KESSLER, SUSAN B	000002	000012	000000	1197	ROUTE 12A	1F RES	12.090	64,200	196,200	260,400
KEURULAINEN. DAVID	00004A	000021	000001		OFF MERRIAM ROAD	1F RES	3.000	38,900	0	38,900
KOFOED, JEFF	00005B	000071	00000G	23	MASON DRIVE	1F RES	2.660	87,100	308,400	395,500
KRUSYNSKI, WALTER	00005B	000028	000012	93	CAMPGROUND ROAD	1F RES	0.000	0	0	0
KUDLA, GEORGE	00005B	000028	000034	93	CAMPGROUND ROAD	1F RES	0.000	0	17,300	17,300
KUMICKI, SLAWOMIR	00005B	000028	00012B	93	CAMPGROUND ROAD	1F RES	0.000	0	0	0
KYLE, DAVID S	00005B	000036	000001	218	POND ROAD	1F RES	3.000	57,800	188,100	245,900
LAKEVILLE SHORES, INC	00005A	000111	000000		RT 12	UNMNGD OTHER	21.200	664	0	664
LANE, CHARLES B.	00005B	000066	000000	641	OLD WALPOLE ROAD	1F RES	2.410	57,000	179,000	236,000
LANE, DAVID & JILL REV TR	00003I	000046	000000	4	VILLAGE ROAD	1F RES	0.920	69,100	131,000	200,100
LAPOINTE JR., JAMES E.	00005B	000050	000000	328	POND ROAD	1F RES	4.000	56,300	95,700	152,000
LARocca, CHRISTOPHER	00004C	000080	00000A	334	JOSLIN ROAD	1F RES	28.800	51,151	219,600	270,751
LAROCHE-JR, TIMOTHY	000001	000015	000000	1140	ROUTE 12A	1F RES	4.500	49,700	138,000	187,700
LAVERTUE, LORI	00004C	000082	00000B	59	FARM RD	1F RES	9.260	77,700	220,100	297,800
LAWRENCE, DAVID L	00005B	000056	000000	311	POND ROAD	1F RES	1.195	49,700	124,200	173,900
LBJ LAND LEASE	00005A	000110	000000		RT 12	COM/IND	3.100	83,400	341,800	425,200
LBJ LAND LEASE	00005A	000112	000000		RT 12	COM/IND	3.100	75,300	277,200	352,500
LBJ LAND LEASE	00005A	000114	000000		RT 12	1F RES	1.600	22,900	0	22,900
LEACH, JANE	000002	000007	00000B	58	GILSUM ROAD	1F RES	5.600	57,600	75,200	132,800
LEGARE, ROSS G	00003I	000026	000000	171	VILLAGE ROAD	1F RES	1.300	70,200	92,700	162,900
LEINAU, ROBERT A.	00003I	000036	000000	66	VILLAGE ROAD	1F RES	3.080	75,800	132,600	208,400
LESLIE, SHAWN P.	000006	000006	000000	19	ROUTE 12A	1F RES	2.550	57,500	245,300	302,800
LESZCZYNSKI, HENRY	00005B	000028	000011	93	CAMPGROUND ROAD	1F RES	0.000	0	6,800	6,800
LETOURNEAU, JOEL A	00004B	000051	000000	372	ROUTE 12A	1F RES	0.930	47,100	129,900	177,000
LEVESQUE, LAWRENCE A	00005A	000091	000C3B	134	FARM RD	1F RES	5.090	50,500	92,800	143,300
LIBERTY UTILITIES	000UTL	000003	000GSE			UTILITY-ELEC	0.000	0	120,000	120,000
LINDSEY, RAYMOND	000001	000017	000000	1144	ROUTE 12A	1F RES	3.400	48,300	127,500	175,800
LIPPINCOTT, ANDREW K.	00005B	000071	00000E	22	MASON DRIVE	1F RES	2.760	83,000	340,100	423,100

LORD, BRIAN	00005A	000087	000000	69	LONDON ROAD	1F RES	28.600	61,300		50,900	112,200
LORETTE, JOHN	00004B	000054	000000	60	POND ROAD	1F RES	1.340	49,900		110,600	160,500
LORETTE, JOSEPH	00004B	000055	000000	84	POND ROAD	1F RES	1.500	50,100		108,200	158,300
LOUGEE, DANIEL	00003I	000008	00000B	503	ROUTE 12A	1F RES	1.220	60,200		143,300	203,500
LOWER, FRED D	00005B	000043	000000		HALLWOOD DRIVE	UNMNGD OTHER	6.000	303	cu	0	303
LOWER, FRED D	00005B	000044	000000	77	HALLWOOD DRIVE	1F RES	12.000	64,454	cu	182,400	246,854
LUCIUS IRREVOC TRUST	00005B	000028	000000	93	CAMPGROUND ROAD	1F RES	17.200	62,162	cu	318,500	380,662
LUCIUS IRREVOC TRUST	00005B	000028	000010	93	CAMPGROUND ROAD	1F RES	0.000	0		0	0
LUCIUS IRREVOC TRUST	00005B	000028	000016	93	CAMPGROUND ROAD	1F RES	0.000	0		0	0
LUCIUS IRREVOC TRUST	00005B	000028	000019	93	CAMPGROUND ROAD	1F RES	0.000	0		0	0
LUCIUS IRREVOC TRUST	00005B	000028	000023	93	CAMPGROUND ROAD	1F RES	0.000	0		0	0
LUCIUS IRREVOC TRUST	00005B	000028	000027	93	CAMPGROUND ROAD	1F RES	0.000	0		0	0
LUCIUS IRREVOC TRUST	00005B	000028	000030	93	CAMPGROUND ROAD	1F RES	0.000	0		0	0
LUCIUS IRREVOC TRUST	00005B	000028	000033	93	CAMPGROUND ROAD	1F RES	0.000	0		0	0
LUCIUS IRREVOC TRUST	00005B	000029	000000	W/S	CAMPGROUND ROAD	1F RES	1.500	20,800		0	20,800
LUCIUS JR., ROBERT	00005B	000005	000000	290	ROUTE 12A	1F RES	5.652	68,400		153,900	222,300
LUCIUS, TIMOTHY	00004B	000068	000000	187	POND ROAD	1F RES	3.970	56,300		173,100	229,400
LUCIUS, FRANK F	00005B	000006	000000	272	ROUTE 12A	1F RES	3.001	60,900		281,800	342,700
LUCUIS REV TRUST	00005B	000028	000014	93	CAMPGROUND ROAD	1F RES	0.000	0		0	0
LUCUIS REV TRUST	00005B	000028	000017	93	CAMPGROUND ROAD	1F RES	0.000	0		0	0
LUNDAHL, JUDITH ANN	00004B	000035	000000	532	ROUTE 12A	1F RES	2.500	49,400		173,800	223,200
MACDONALD, JAMES	00004B	000029	00000A		JOSLIN ROAD	1F RES	15.300	6,231	cu	2,200	8,431
MACKENZIE, MARK	00005B	000078	000000		VALLEY VIEW	1F RES	15.700	307,895	cu	204,300	512,195
MACKENZIE, MARK	00005B	000078	000001		OLD WALPOLE ROAD	1F RES	2.150	109	cu	0	109
MACKENZIE, MARK	00005B	000078	000002		OLD WALPOLE ROAD	1F RES	2.070	105	cu	0	105
MACLEAN, SCOTT A.	00004A	000006	000001	678	ROUTE 12A	1F RES	2.410	51,800		137,800	189,600
MANNA, ERIC E. REV TRUST	00004C	000079	000000	975	OLD WALPOLE ROAD	2F RES	1.000	54,900		98,000	152,900
MARTIN, JASON	00004C	000085	00000A	984	OLD WALPOLE ROAD	1F RES	5.850	61,300		0	61,300
MARTIN, JASON	00004C	000085	0000A2	40	FARM RD	1F RES	2.320	56,800		193,400	250,200
MARTIN, SHERR L	00005B	000045	000000	65	HALLWOOD DRIVE	1F RES	5.800	66,700		223,200	289,900
MASON, EMILY T	00004C	000084	00000A	112	FARM RD	1F RES	5.190	56,000		121,100	177,100
MASSICOTTE, BARBARA	00005I	000011	000000	31	HAYWARD DRIVE	1F RES	1.030	71,700		167,200	238,900
MATHESON REV FAM TRUST	00004A	000024	000000	10	MERRIAM ROAD	1F RES	12.000	99,099	cu	331,800	430,899
MATHESON REV FAM TRUST	00004A	000024	000001		MERRIAM ROAD	UNMNGD HARDWD	75.000	5,107	cu	0	5,107
MATSON, EDWARD	00003I	000025	000000	351	ROUTE 12A	1F RES	1.830	51,100		111,500	162,600
MAYNARD, KENNETH A	00004B	000052	00000A	348	ROUTE 12A	1F RES	2.050	46,300		119,200	165,500

MEADOWSEND TIMBERLANDS	000001	000007	000000		OFF ROUTE 12A	1F RES	225.100	5,643	cu	0	5,643
MERCHANT, RANDALL D	000002	000017	000000		GILSUM TOWN LINE	UNMNGD PINE	60.000	7,133	cu	0	7,133
MIENKOWSKI, RICHARD	00005B	000028	000001	93	CAMPGROUND ROAD	1F RES	0.000	0		7,100	7,100
MILLAY, JEREMIAH	00005A	000095	003A-3	638	OLD WALPOLE ROAD	1F RES	2.600	57,200		266,800	324,000
MILLER, KATHRYN M.	000001	000025	000000	952	ROUTE 12A	1F RES	48.000	69,502	cu	121,500	191,002
MILLIRON, LARRY E.	00004A	000010	000000	552	ROUTE 12A	1F RES	17.000	56,099	cu	373,300	429,399
MILLIRON, LARRY E.	00004A	000013	000000		JOSLIN ROAD	UNMNGD OTHER	18.700	732	cu	0	732
MINIMAN , ARNOLD	00005A	000081	000000	2	MINE LEDGE ROAD	1F RES	2.000	43,800		196,500	240,300
MITCHELL, SCOTT	00005B	000077	000000	28	MOSES WRIGHT LANE	1F RES	8.520	68,800		253,000	321,800
MOORE, BRIAN M.	00004B	000061	000000	120	POND ROAD	1F RES	1.150	52,200		139,300	191,500
MOORE, WILLIAM	00004B	000066	000000		POND ROAD	UNMNGD OTHER	130.000	10,138	cu	0	10,138
MOREL FAMILY REV TRUST	00005A	000103	00000A	684	OLD WALPOLE ROAD	1F RES	5.260	65,200		164,000	229,200
MORGAN, DONALD	00004A	000021	000000		OFF MERRIAM ROAD	UNMNGD OTHER	54.000	2,630	cu	0	2,630
MOSHER, WILLIAM & BADA, ALICE	00004B	000043	000000	424	ROUTE 12A	1F RES	0.950	47,200		9,800	57,000
MUNROE, CRAIG	00004C	000085	00000D	936	OLD WALPOLE ROAD	1F RES	5.770	56,000		234,600	290,600
NADEAU, DAVEY E	000001	000031	000000	866	ROUTE 12A	2F RES	30.200	48,895	cu	151,100	199,995
NELSON, RICHARD M.	00005B	000071	00000P		CIDER MILL ROAD	1F RES	2.310	69,800		0	69,800
NEW ENGLAND POWER	000UTL	000002	000NEP		NEW ENGLAND POWER	UTILITY-ELEC	0.000	0		2,025,800	2,025,800
NEW HAMPSHIRE, STATE OF	00005A	000118	000000		RT 12	EXEMPT-STATE	1.030	4,300		0	4,300
NEW HAMPSHIRE, STATE OF	00005A	000119	000000		RT 12	EXEMPT-STATE	2.520	4,400		0	4,400
NIMS, JANE	00003I	000035	000000	72	VILLAGE ROAD	1F RES	0.940	69,400		41,300	110,700
NORTHROP, ROBERT S	00004A	000002	000000	834	ROUTE 12A	1F RES	5.950	51,600		59,900	111,500
NOWAK, BRIAN E.	000001	000019	000000	1100	ROUTE 12A	1F RES	0.690	48,400		199,600	248,000
NYE, KENNETH T	000001	000022	000000	1038	ROUTE 12A	1F RES	5.750	66,700		108,600	175,300
O'BRIEN, MARK D	00005B	000036	000000	234	POND ROAD	1F RES	8.300	64,900		245,400	310,300
ODMAN, MATTHEW R.	00005B	000070	000000	20	WILBUR ROAD	1F RES	2.500	64,100		173,800	237,900
OUELLETTE, BRETT R.	00004C	000083	000005	165	FARM RD	1F RES	2.040	48,600		186,000	234,600
OUTFRONT MEDIA	00005A	000109	BILBRD		RT 12	COM/IND	0.000	0		32,800	32,800
PAGE, COLLIN	000003	000005	00000A	603	ROUTE 12A	1F RES	1.000	72,900		173,700	246,600
PALMER, JUSTINE H. LIV TR	00003I	000026	00000A	161	VILLAGE ROAD	1F RES	3.300	99,600		192,000	291,600
PAQUETTE, LOGAN	00004B	000039	000001	10	SPRING HILL LANE	1F RES	2.040	51,000		74,300	125,300
PARENTEAU, JON	00005A	000083	000000	60	MINE LEDGE ROAD	1F RES	7.000	56,700		177,800	234,500
PARROTT, MICHAEL	00005B	000010	000000	234	ROUTE 12A	1F RES	4.370	52,100		112,500	164,600
PATNODE, BARBARA A	00005B	000071	00000B		CIDER MILL ROAD	1F RES	2.710	70,300		0	70,300
PATNODE, BARBARA A	00005B	000071	00000J		CIDER MILL ROAD	1F RES	2.010	65,800		0	65,800
PATNODE, BARBARA A	00005B	000071	00000L		CIDER MILL ROAD	1F RES	2.010	62,100		0	62,100

PATNODE, BARBARA A	00005B	000071	00000M		CIDER MILL ROAD	1F RES	2.460	66,200	0	66,200
PATNODE, BARBARA A	00005B	000071	00000S		CIDER MILL ROAD	1F RES	3.740	67,900	0	67,900
PATNODE, KEITH G.	00005B	000071	00000K	80	CIDER MILL ROAD	1F RES	2.000	72,900	220,700	293,600
PATNODE, LINWOOD	00005I	000007	000000	42	ROUTE 12A	1F RES	1.110	58,000	479,500	537,500
PAWLAK, WALTER	00005A	000079	00000A	506	OLD WALPOLE ROAD	1F RES	2.010	56,300	190,400	246,700
PAYNE, ERIKA L.	00005B	000071	00000T	32	WILBUR ROAD	1F RES	2.610	71,100	183,700	254,800
PEACOCK, DANIEL	00005I	000010	000000	28	HAYWARD DRIVE	1F RES	1.840	63,100	153,200	216,300
PELOQUIN, TIMOTHY K	00004C	000086	000000	974	OLD WALPOLE ROAD	1F RES	1.400	52,700	126,100	178,800
PERKINS, THOMAS B.	00005B	000071	00000I	64	CIDER MILL ROAD	1F RES	2.610	81,600	349,400	431,000
PERRY, JEANNIE L	00004B	000036	000000	526	ROUTE 12A	1F RES	1.000	68,500	69,600	138,100
PETERS, DAVID B III	00004C	000073	000000	881	OLD WALPOLE ROAD	1F RES	4.500	201,900	215,200	417,100
PETERSON, ROBERT A	00004B	000046	000000	406	ROUTE 12A	1F RES	1.710	50,900	111,800	162,700
PETROWITZ, PETER J.	00004C	000077	000000		OLD WALPOLE ROAD	UNMNGD OTHER	11.940	516	cu 0	516
PHILLIPS, RAYMOND	00004B	000027	000000		JOSLIN ROAD	1F RES	15.800	11,261	cu 3,000	14,261
PHILLIPS, SHEILA	000002	000015	000000	867	ROUTE 12A	1F RES WTRFRNT	7.000	65,300	68,700	134,000
PIKE, HAROLD S. JR.	00003I	000013	000000	41	VILLAGE ROAD	1F RES	2.000	84,700	151,600	236,300
PILAT, ERIC	00005B	000028	000026	93	CAMPGROUND ROAD	1F RES	0.000	0	14,800	14,800
PLASKIEWICZ, DEVIN	00005A	000082	00000A	46	MINE LEDGE ROAD	1F RES	5.010	50,300	275,900	326,200
POISSON, CODI A	00003I	000022	000000	399	ROUTE 12A	1F RES	0.522	50,100	93,500	143,600
POLZER, ARLINE J	00005A	000095	0003A1	624	OLD WALPOLE ROAD	1F RES	3.060	55,000	99,900	154,900
POMEROY, MARK A.	00004C	000083	0000A1	141	FARM RD	1F RES	2.250	44,200	179,600	223,800
POPLAWSKI, JAN	00005B	000028	00012A	93	CAMPGROUND ROAD	1F RES	0.000	0	7,700	7,700
POWERS, MICHAEL M.	000006	000005	000000	1	SURRY DAM ROAD	1F RES	4.330	68,900	256,400	325,300
POYDAR, HENRY R	000003	000008	000000		GILSUM TOWN LINE	1F RES	36.000	39,900	0	39,900
PRIEST, GLENN R	00005B	000014	00000A	94	ROUTE 12A	1F RES	2.005	46,200	115,700	161,900
PROCTOR, NANCY J	000001	000028	000000	1	CARPENTER ROAD	1F RES	1.800	56,100	86,200	142,300
PROFAIZER, RONALD F. TR	00004C	000025	00000B	360	JOSLIN ROAD	1F RES	1.800	45,800	314,600	360,400
PUSHEE, MAURICE	00003I	000030	000000	118	VILLAGE ROAD	1F RES	0.450	62,900	25,100	88,000
QUARRY, PHILIP J.	00004B	000068	00000C	163	POND ROAD	1F RES	6.950	82,000	140,200	222,200
QUINTILLIO, JOSEPH R	00005B	000026	000000	8	MCCURDY HILL ROAD	1F RES	44.000	77,500	155,600	233,100
RAITTO, BRANDON A.	00005I	000015	000000	24	HAYWARD DRIVE	1F RES	1.830	63,100	238,400	301,500
REEVES, JOSEPH R.	000003	000001	000000	8	DORT ROAD	1F RES	5.750	63,600	126,900	190,500
RENEY FAMILY TRUST	00005B	000031	000000	22	MALCOLM DRIVE	1F RES	1.090	55,000	157,400	212,400
RHOADES, JANET L.	00003I	000021	000000	407	ROUTE 12A	1F RES	1.340	50,400	113,600	164,000
RHOADES, MABEL L. TRUST	00005B	000015	000000	86	ROUTE 12A	1F RES	0.930	49,500	120,700	170,200

RICE, COREY P	00004C	000083	000004	147	FARM RD	1F RES	2.010	46,300		197,400	243,700
RICHARDSON FAMILY REV TR	00004B	000056	000000	95	POND ROAD	1F RES	2.870	54,800		57,400	112,200
RICHARDSON, KATHERINE	00003I	000034	000000	78	VILLAGE ROAD	1F RES	2.110	71,400		70,500	141,900
RICHARDSON, KATHERINE	00003I	000034	00000A	78	VILLAGE ROAD	1F RES	1.130	83,500		135,200	218,700
RIGG, ROBERT	000001	000018	000000	1120	ROUTE 12A	1F RES	3.900	51,100		141,000	192,100
RIGG, ROBERT	000001	000018	00000A		ROUTE 12A	1F RES	0.270	4,000		0	4,000
RILLING, PATRICK C	00004B	000069	00000B	223	POND ROAD	1F RES	23.500	53,045	cu	171,400	224,445
RITTER, KEVIN P.	00005B	000077	00000B	19	WILBUR ROAD	1F RES	3.330	71,900		172,500	244,400
RIVERS, FREEMAN C	00004B	000065	000000	12	BEAR DEN	1F RES	1.900	50,800		22,500	73,300
ROE, RICHARD	00004C	000083	000002		FARM RD	1F RES	2.260	44,400		0	44,400
ROOF, KYLE M.	00003I	000014	000000	43	VILLAGE ROAD	1F RES	1.070	75,900		214,900	290,800
ROULEAU, RONALD P	00005B	000030	000000	40	MALCOLM DRIVE	1F RES	4.000	48,300		162,700	211,000
RUSSELL FAM REV TRUST	00004C	000026	000000	340	JOSLIN ROAD	1F RES	3.480	43,700		119,200	162,900
RUSSELL FAM REV TRUST	00004C	000074	000000	893	OLD WALPOLE ROAD	2F RES	12.000	92,700		181,300	274,000
RUSSELL, WILLIAM	00004A	000020	000000	19	MERRIAM ROAD	1F RES	45.000	44,101	cu	156,900	201,001
RUSSELL, BRYAN F.	00005A	000079	00000B	516	OLD WALPOLE ROAD	1F RES	2.060	53,400		241,600	295,000
RUSSELL, JEFFREY C. JR.	00005I	000012	000000	40	ROUTE 12A	1F RES	1.040	49,900		131,400	181,300
RUSO, AARON D. REV TR	00004A	000007	000000	662	ROUTE 12A	1F RES	14.270	58,347	cu	321,900	380,247
RUSO, REBECCA S TR	00004A	000008	000000		ROUTE 12A	1F RES	16.430	1,398	cu	0	1,398
SARGENT, DONALD	00004B	000064	000000	11	BEAR DEN	1F RES	5.700	71,800		10,900	82,700
SCHARFE, COREEN	000003	000002	000000	17	DORT ROAD	1F RES	3.030	56,200		275,200	331,400
SCHARFE, COREEN	000003	000003	000000		BACKLAND	1F RES	20.360	23,900		0	23,900
SCHMIDT, WILLIAM	00005I	000006	000000	47	HAYWARD DRIVE	1F RES	1.090	68,400		159,500	227,900
SCHMITT, DAVID C	00005B	000055	000000	323	POND ROAD	1F RES	2.680	57,000		123,800	180,800
SCOTT, MICHAEL & LEANNE, TTEES	00005A	000101	000000	664	OLD WALPOLE ROAD	1F RES	0.306	53,900		133,500	187,400
SCRIPTURE, STEPHEN A.	000001	000023	000000		ROUTE 12A	UNMNGD OTHER	40.000	2,081	cu	0	2,081
SCRIPTURE, STEPHEN A.	000002	000014	000000	1039	ROUTE 12A	1F RES	7.000	94,100		107,800	201,900
SHEEHAN, PAUL E.	00004B	000069	000000	249	POND ROAD	1F RES	2.300	56,800		190,200	247,000
SHEPARDSON, JENNIFER A.	00005B	000036	000002	198	POND ROAD	1F RES	2.800	57,300		177,900	235,200
SHERRICK, HELEN W.	000001	000016	000000		WEBSTER ROAD	UNMNGD OTHER	14.600	711	cu	0	711
SHRIVER, MARILYN R.	00004A	000004	000000	750	ROUTE 12A	UNMNGD HARDWD	73.200	4,231	cu	0	4,231
SIPLER, CASEY	00005B	000057	000000	307	POND ROAD	1F RES	1.000	52,100		88,100	140,200
SMALL FAMILY 2005 REV TRUST	00003I	000016	000000	457	ROUTE 12A	1F RES	2.150	68,900		136,500	205,400
SMALL, TIMOTHY	00003I	000016	00000A	81	VILLAGE ROAD	1F RES	2.300	71,600		288,000	359,600
SMART, JASON A.	00005B	000068	000000	613	OLD WALPOLE ROAD	1F RES	3.250	58,100		113,800	171,900
SMITH, BRUCE A.	00003I	000007	000000	18	CRAIN ROAD	1F RES	0.940	78,100		91,300	169,400

SMITH, HELEN R. REV TR	000001	000010	000000		WALPOLE TOWN LINE	UNMNGD PINE	181.000	4,993	cu	0	4,993
SMITH, HELEN R. REV TR	00004A	000007	000001		ROUTE 12A	1F RES	79.480	50,743	cu	315,900	366,643
SMITH, HELEN R. REV TR	00004A	000007	00001A	40	STILLWATER WAY	1F RES	6.250	54,100		0	54,100
SMITH, HELEN R. REV TR	00004A	000014	000000		BACKLAND	UNMNGD OTHER	11.500	348	cu	0	348
SMITH, HELEN R. REV TR	00004A	000015	000000		JOSLIN ROAD	UNMNGD OTHER	25.000	604	cu	0	604
SMITH, HELEN R. REV TR	00004A	000022	000000		JOSLIN ROAD	UNMNGD OTHER	193.000	8,127	cu	0	8,127
SMITH, HELEN R. REV TR	00004A	000023	000000	127	JOSLIN ROAD	1F RES	150.000	14,876	cu	5,900	20,776
SNOW, ROBIN P	00005B	000039	000000	302	POND ROAD	1F RES	2.180	59,600		142,900	202,500
SOCIETY FOR THE PROTECTION	000003	000007	000000		GILSUM TOWN LINE	1F RES	138.200	8,350	cu	0	8,350
SOCIETY FOR THE PROTECTION	00005A	000116	000000		RT 12	MNGD OTHER	293.000	9,988	cu	0	9,988
SPOOR, DAVID W	000001	000007	00000A		BACKLAND	UNMNGD OTHER	31.900	1,750	cu	0	1,750
SPOOR, DAVID W	000001	000008	000000		WALPOLE TOWN LINE	UNMNGD OTHER	50.000	2,568	cu	0	2,568
ST ONGE, MARIE T	000002	000006	0000A1	92	GILSUM ROAD	1F RES	2.000	56,700		176,800	233,500
ST PIERRE, BRADLEY M LVG TR	00004C	000083	0000A2		FARM RD	1F RES	2.050	41,800		0	41,800
ST PIERRE, BRADLEY M LVG TR	00004C	000083	0000A3		FARM RD	1F RES	2.030	41,700		0	41,700
ST PIERRE, WESLEY A	00005B	000039	000002	26	HALLWOOD DRIVE	1F RES	1.180	57,100		98,700	155,800
STEFFY, JAMES F.	000001	000013	000000		WEBSTER ROAD	FARM LAND	17.600	1,784	cu	0	1,784
STEWART, JANICE M.	00005B	000019	000000	233	ROUTE 12A	1F RES	0.380	38,100		69,200	107,300
STREED, ERIC WARREN	00004B	000029	000000	164	JOSLIN ROAD	1F RES	5.100	59,800		216,100	275,900
STREETER, ELWOOD W	000001	000002	000000	49	WEBSTER ROAD	1F RES	16.200	41,561	cu	136,000	177,561
STREETER, ELWOOD W	000001	000002	00000A	5	WEBSTER ROAD	1F RES	2.060	40,568	cu	78,800	119,368
STROMGREN, CHRISTOPHER	00005B	000071	00000N	110	CIDER MILL ROAD	1F RES	3.050	78,000		237,800	315,800
STROUT, GERALD	00005B	000002	000000	328	ROUTE 12A	1F RES	0.920	52,100		117,200	169,300
SURPRENANT, ROBERT	00004C	000085	00000C	88	FARM RD	1F RES	5.360	56,600		150,200	206,800
SURRY MTN FORESTS LLC	000001	000026	000000		ROUTE 12A	1F RES	29.000	65,074	cu	0	65,074
SURRY MTN FORESTS LLC	000002	000016	000000		GILSUM ROAD	MNGD HARDWD	316.000	12,506	cu	0	12,506
SURRY MTN FORESTS LLC	000002	000016	00000B		GILSUM ROAD	MNGD PINE	7.000	266	cu	0	266
SURRY MTN FORESTS LLC	000002	000016	00000C		BACKLAND	MNGD HARDWD	29.400	742	cu	0	742
SURRY MTN FORESTS LLC	000002	000016	00000D		BACKLAND	MNGD HARDWD	97.400	2,363	cu	0	2,363
SURRY MTN FORESTS LLC	000002	000016	00000E		GILSUM ROAD	MNGD HARDWD	70.000	2,531	cu	0	2,531
SURRY SCHOOL DISTRICT	00003I	000017	000000	449	ROUTE 12A	EXEMPT-MUNIC	3.550	98,600		471,800	570,400
SURRY VILLAGE WATER CO	00004B	000040	000000		ROUTE 12A	1F RES	43.000	7,128	cu	1,200	8,328
SURRY, TOWN OF	000003	000005	00000B		ROUTE 12A	EXEMPT-MUNIC	0.500	10,200		0	10,200
SURRY, TOWN OF	000003	000007	00000A		GILSUM TOWN LINE	EXEMPT-MUNIC	52.000	48,600		0	48,600
SURRY, TOWN OF	000003	000007	00000B		BACKLAND	EXEMPT-MUNIC	114.725	100,900		0	100,900
SURRY, TOWN OF	000006	000009	000000		EAST SURRY ROAD	EXEMPT-MUNIC	0.200	54,100		0	54,100
SURRY, TOWN OF	00003I	000001	000000	1	VILLAGE ROAD	EXEMPT-MUNIC	3.500	77,300		168,500	245,800

SURRY, TOWN OF	00003I	000019	000000		ROUTE 12A	EXEMPT-MUNIC	0.600	4,100		0	4,100
SURRY, TOWN OF	00003I	000027	000000		VILLAGE ROAD	EXEMPT-MUNIC	2.010	131,600		0	131,600
SURRY, TOWN OF	00003I	000033	000000		VILLAGE ROAD	EXEMPT-MUNIC	0.300	14,700		0	14,700
SURRY, TOWN OF	00003I	000045	000000	8	VILLAGE ROAD	EXEMPT-MUNIC	0.200	64,500		103,100	167,600
SURRY, TOWN OF	00003I	000103	000000		POND ROAD	EXEMPT-MUNIC	0.640	3,800		0	3,800
SURRY, TOWN OF	00004B	000041	00000A	444	ROUTE 12A	EXEMPT-MUNIC	1.750	53,600		148,700	202,300
SURRY, TOWN OF	00005A	000CEM	000001		FARM RD	EXEMPT-MUNIC	0.250	39,700		0	39,700
SURRY, TOWN OF	00005B	000035	00000A	180	POND ROAD	EXEMPT-MUNIC	2.180	65,100		49,900	115,000
SURRY, TOWN OF	00005B	000074	000000		WILBUR ROAD	EXEMPT-MUNIC	106.000	111,200		0	111,200
SURRY, TOWN OF	00005B	000CEM	000001		POND ROAD	EXEMPT-MUNIC	0.080	39,400		0	39,400
SWEENEY, JAMES	00004B	000038	000000	516	ROUTE 12A	1F RES	106.000	53,965	cu	248,500	302,465
SYLVAIN, DEBORAH G.	000001	000024	000000	980	ROUTE 12A	1F RES	14.000	50,163	cu	149,800	199,963
SZUIC, JOSEPH	00005B	000028	000029	93	CAMPGROUND ROAD	1F RES	0.000	0		19,500	19,500
TAYLOR, GREGORY	00004B	000044	000000	416	ROUTE 12A	COM/IND	14.360	82,700		249,900	332,600
TETREAULT, RICHARD T	00005B	000012	000000	154	ROUTE 12A	1F RES	3.330	52,700		64,200	116,900
THE NATURE CONSERVANCY	000003	000006	000000		GILSUM TOWN LINE	UNMNGD OTHER	105.800	3,555	cu	0	3,555
THE TREE AGENTS LLC	00004A	000018	000000		JOSLIN ROAD	FARM LAND	89.900	13,076	cu	0	13,076
THORNTON, DOUGLAS	000002	000006	000000	64	GILSUM ROAD	1F RES	8.200	59,700		142,000	201,700
TOEGEL, ALAN R	00005B	000003	000000	322	ROUTE 12A	1F RES	0.620	48,100		124,900	173,000
TOLMAN, NEWELL	00005B	000078	0000A2	559	OLD WALPOLE ROAD	1F RES	1.430	55,200		142,500	197,700
TONDERYS, JEFFREY J	00005I	000003	000000	53	HAYWARD DRIVE	1F RES	1.030	68,100		144,300	212,400
TRAHAN, MICHAEL	00005A	000102	000000	674	OLD WALPOLE ROAD	2F RES	8.230	77,800		466,600	544,400
TREBOR PROPERTIES LLC	00004B	000041	000000	458	ROUTE 12A	1F RES	1.110	50,000		106,400	156,400
TRUBIANO, JOHN	00004C	000083	000003	157	FARM RD	1F RES	2.010	46,300		229,800	276,100
TRUBIANO, MARC	00005B	000065	000000	649	OLD WALPOLE ROAD	1F RES	3.000	57,800		157,000	214,800
VAN HOOGEN, STEVEN T.	00005A	000091	00000B	150	FARM RD	1F RES	10.500	64,300		6,900	71,200
VERIZON WIRELESS	00005B	000078	UTILIT		VALLEY VIEW	1F RES	0.000	0		157,300	157,300
VITALE, JOSEPH B	00004B	000027	00000A	244	JOSLIN ROAD	1F RES	2.000	66,300		147,800	214,100
VOGEL FARM TRUST	000002	000004	000000		GILSUM ROAD	UNMNGD OTHER	62.600	2,999	cu	0	2,999
VOGEL FARM TRUST	000002	000005	000000		GILSUM ROAD	1F RES	223.700	65,431	cu	1,900	67,331
VOGEL FARM TRUST	000002	000005	00000A	120	GILSUM ROAD	1F RES	2.084	51,400		170,600	222,000
VOGEL FARM TRUST	000002	000005	0000AA		GILSUM ROAD	UNPRODUCTIVE	0.137	2	cu	0	2
VOGEL FARM TRUST	000002	000006	0000A2		GILSUM ROAD	1F RES	5.780	2,063	cu	0	2,063
VOGEL FARM TRUST	000002	000006	0000AA		GILSUM ROAD	UNPRODUCTIVE	1.710	34	cu	0	34
VON KREBS CINTERINO	00004C	000082	0000A3		FARM RD	UNMNGD HARDWD	24.600	1,694	cu	0	1,694
WARD, JEREMY R.	00005B	000071	00000F	24	MASON DRIVE	1F RES	14.790	85,632	cu	275,800	361,432

WARD, JEREMY R.	00005B	000074	00000A		WILBUR ROAD	1F RES	8.000	25,200	0	25,200
WATERS, DANIEL S.	00004A	000016	00000A	159	JOSLIN ROAD	1F RES	2.000	50,800	36,200	87,000
WATKINS, LEON C	00005B	000054	000000	353	POND ROAD	1F RES	5.010	77,800	258,600	336,400
WATKINS, LEON C	00005B	000054	00BLDG	345	POND ROAD	1F RES	0.000	0	88,000	88,000
WEEKS, TIMOTHY M.	00005B	000051	000000	334	POND ROAD	1F RES	2.000	56,400	169,700	226,100
WELNAK, JOHN P.	00003I	000006	000000	24	CRAIN ROAD	1F RES	0.500	70,000	144,900	214,900
WHEELER, RALPH J	00004B	000062	000000	126	POND ROAD	1F RES	0.990	54,800	38,000	92,800
WHITE, BRENDON T	00005B	000008	000000	256	ROUTE 12A	1F RES	2.350	51,800	71,400	123,200
WHITE, ZANE V.	00005A	000107	000000	568	RT 12	COM/IND	0.500	47,500	51,000	98,500
WHITE'S GROUNDSKEEPING, LLC	00005A	000106	000000	546	RT 12	COM/IND	9.800	106,500	0	106,500
WHITNEY, DOUGLAS T.	00005B	000022	000000		ROUTE 12A	1F RES	0.490	4,100	0	4,100
WHITNEY, DOUGLAS T.	00005B	000023	000000	11	MALCOLM DRIVE	1F RES	1.930	50,500	81,100	131,600
WHITTEMORE, JASON T.	00003I	000018	000000	431	ROUTE 12A	1F RES	1.180	50,200	130,000	180,200
WILBER, PETER	00004A	000017	000000	173	JOSLIN ROAD	1F RES	13.000	52,979	cu 47,800	100,779
WILBUR, HOWARD D	00004C	000080	00000B		OLD WALPOLE ROAD	1F RES	1.400	47,400	0	47,400
WILBUR, HOWARD D	00004C	000080	0000B1	989	OLD WALPOLE ROAD	1F RES	0.500	47,000	54,900	101,900
WILBUR, ROGER W. &	00004C	000025	000000	1025	OLD WALPOLE ROAD	2F RES	1.000	62,800	113,600	176,400
WILBUR, ROGER W. &	00004C	000025	00000A		JOSLIN ROAD	1F RES	1.690	42,200	0	42,200
WILBUR, ROGER W. &	00004C	000081	000000	1032	OLD WALPOLE ROAD	1F RES	0.838	51,300	74,900	126,200
WILBUR, ROGER W. &	00004C	000082	000000		FARM RD	1F RES	52.930	44,740	cu 6,400	51,140
WILBUR, ROGER W. &	00004C	000085	000000	4	FARM RD	1F RES	3.360	53,900	19,400	73,300
WILBUR, ROGER W. &	00005A	000091	00000D	208	FARM RD	1F RES	5.290	57,800	210,600	268,400
WILDER, TERRY L	00005B	000026	00000A	35	MALCOLM DRIVE	1F RES	1.460	47,200	150,500	197,700
WILLIAMS, WILLIAM C	00005B	000078	0000BB	545	OLD WALPOLE ROAD	1F RES	4.000	62,200	70,300	132,500
WILLSON, RICKY A	00004B	000034	000000	544	ROUTE 12A	2F RES	3.190	52,900	177,600	230,500
WOODARD, MARK B.	000001	000001	000000	1200	ROUTE 12A	1F RES	1.750	45,800	95,500	141,300
WOODARD, MARK B.	000001	000002	00000B	1170	ROUTE 12A	1F RES	2.360	41,800	0	41,800
WRIGHT, CHARLES S	00005I	000017	000000	14	HAYWARD DRIVE	1F RES	1.440	62,400	165,100	227,500
WRIGHT, KENNETH III	00005A	000113	000000		RT 12	UNMNGD OTHER	16.040	824	cu 0	824
WRIGHT, KENNETH III	00005A	000113	00000A	668	RT 12	1F RES	3.060	50,200	96,100	146,300
YANTISS, RONALD A.	000003	000004	000000	753	ROUTE 12A	1F RES	4.500	69,500	227,100	296,600
YAROSEVICH, MICHAEL B.	00004C	000084	000000	916	OLD WALPOLE ROAD	1F RES	9.090	61,300	139,500	200,800
YAROSEVICH, MICHAEL B.	00004C	000084	00000C		OLD WALPOLE ROAD	1F RES	5.130	53,900	0	53,900
YASHIN, MICHAEL	000002	000018	000000		GILSUM TOWN LINE	UNMNGD PINE	22.000	802	cu 0	802
YLITALO, DEREK T.	00005A	000091	000C3A	140	FARM RD	1F RES	5.090	55,600	122,300	177,900
YOUNG,PHILLIP	00003I	000042	000000	20	VILLAGE ROAD	1F RES	0.640	67,400	126,300	193,700

