

# Town of Surry

## Annual Report



Town Officers & Inventory of Ratable Property  
Of  
SURRY, New Hampshire  
For the year ending December 31, 2024  
& School District Officers  
For the Year Ending June 30, 2024



## Table of Contents

Tribute	1
Message from the Selectmen	2
Important Information	4
List of Town Officers	5
Copy of Current Town Warrant	7
Proposed Budget	10
Sources of Revenue	11
Comparative Statement	12
Summary of Inventories	13
Schedule of Town Property	14
Tax Collector's Report	15
Statement of Town Clerk's Report	18
Vital Statistics	19
Treasurer's Report	20
Balance Sheet	22
Detailed Statement of Payments	23
Trustees of Trust Funds Report	29
Auditor Statement	34
Annual Report of Surry School Board	35
School District Budget and Warrant	37
Library Report	43
Report of Planning Board	45
Report of Surry Conservation Commission	47
Fire Department Report	48
Police Call Log	51
Ashuelot River Advisory Committee	53
Minutes of 2023 Town Meeting	55
Owner Index	69



## TRIBUTE

"It is not the critic who counts; not the man who points out how the strong man stumbles, or where the doer of deeds could have done them better. The credit belongs to the man who is actually in the arena, whose face is marred by dust and sweat and blood; who strives valiantly; who errs, who comes up short again and again, ... who spends himself in a worthy cause; who at the best knows in the end the triumph of high achievement, and who at the worst, if he fails, at least fails while daring greatly." Excerpted from *Citizenship In A Republic*, a speech by Theodore Roosevelt delivered at the Sorbonne in Paris, France, on April 23, 1910.

\* \* \*

Self-government depends upon the willingness of citizens to *serve*, in the arena, as Roosevelt so eloquently stated. We honor the following citizen servants whose lives we lost in 2024.

Darlene Clark came to Surry after graduating from high school in 1979 to marry Jerry, a Surry native. Unbeknownst to most, Darlene first served on the Recreation Committee from 1996 to 1998. Likely at the urging of her in-laws, she became town clerk in 1999, continuing to faithfully serve despite a diagnosis of multiple sclerosis until 2023 when she stepped down to deputy town clerk to provide continuity. Town clerk duties are by law extremely wide ranging, with many only rarely encountered, and the clerk also serves out of necessity as the initial point of contact for most local and outside queries. Darlene enjoyed working with people, so cheerfully accepted the limitless variety of the demands of a highly visible position, became a valuable resource in knowing who lived where, and often opened the office on short notice to accommodate someone's needs. It was a shock to all that she left the office one Monday night and died despite heroic efforts the next Monday night. Her loss is deeply felt and highly visible to everyone. We thank Jerry, son Matthew and daughter Stacey for sharing her with us for all those years.

Mabel Rhoades died in November at the age of 99. She and her husband built a home in Surry in 1951 where they raised their family. After over 100 years of serving Surry as checklist supervisor and library trustee, among others, Mabel retired from service to our community in 2014. We express our deep condolences to daughter Linda, son Mark, and their families.

## Message From the Selectmen

We have to start off with acknowledging the loss of Darlene Clark and Mable Rhodes. Two longtime Surry residents that put in many hours of service to the town. They will be missed. See the short tribute in this report.

We started this year off by welcoming Ron Profaizer to the board. Ron brings with him a background in business, having a career in the insurance field. He has strong organizational and procedural skills that this board can, and has, benefited from already. Selectboard meetings have been made to run more efficiently, maximizing our time and productivity at our weekly office hours. We now have a pre reviewed agenda with a list of discussion topics that are handled quicker and more thoroughly. This allows us to get day to day transactions done and the public that wish to speak with us heard quickly and competently. We will only improve on this in the year to come.

The year would not have gone as smooth without the help from outgoing Selectboard member Bruce Smith. We relied on Bruce a great deal as a consultant helping navigate the state requirements and submissions required in setting the tax rate. His knowledge is vast in the workings of state and local finances and we would have been crazy not to take him up on the offer to help. His passion for Surry is immense, it is part of him, its who he is, thank you Bruce.

Last year we appropriated money for a new heating system for the Town Hall. The project was overseen by Steve Goldsmith and completed last fall. We converted the old oil burners over to new LP gas units that will be more efficient, cleaner, and more reliable. No more crawling under the Town Hall in the middle of the night with a hairdryer to thaw out a gelled-up oil line. We won't miss that. Also, accomplished this year was a new bathroom built at the highway garage which Steve also oversaw. There were no facilities there prior. We still need a hot water tank installed which will be done this year, otherwise the project is complete.

The lower portion of the Pond Road was reopened after nearly 13 years. The road had been washed out by heavy rains and was a topic of discussion at nearly every meeting for most of those years. It was a project that saw many plans drawn, plans scrapped, grants granted, grants denied, money raised, permits, votes for, votes against, new plans, and finally execution. After all of that the road was reopened at a cost of \$98,000. Thanks to all involved.

This year we will continue the paving of Old Walpole Rd. It is quite possible that we complete to the Walpole town line this year dependent on the price of hot mix. Last year we completed from Pond Rd. to the "notch".

You will notice on the warrant that we propose to purchase a new loader for the highway dept. We plan on purchasing a Case 570N for a price of \$106,400.00. This is very similar to the New Holland that it will be replacing and that we have had for 21 years. This model has served well in its duties of loading the truck with salt and sand, maintaining the gravel roads, moving snow, and many other road related tasks.

This upcoming year we also plan on doing some painting on the porch of the Town Hall. Also, a new sign out front that simply says "Town Hall" will be purchased and hung.

Included in this year's proposed budget is a radar speed sign that instantly display a driver's speed, serving as a visual reminder of their current speed compared to the posted limit. This helps drivers become more aware of their actions and encourages them to reduce speed. It will be portable so expect to see it at different locations throughout town. We hope to have it in time to set out on Dam Road in the spring to educate the golfers that are late to their tee time. These devices come equipped with data logging capabilities, allowing the collection of valuable traffic data, including speed trends and peak speeding times, to inform traffic management strategies. With this data we can make better informed decisions on the driving habits on Surry roads and any actions to take.

Last year we took a poll to see if there was any interest in joining Cheshire Community Power. There was enough expressed interest so we took action on learning more about joining as a town. The idea was that the town could join the other towns enrolled in the program to take advantage of group buying power and achieve a lower electricity kilowatt rate. There was no risk to join and individuals had the option to opt out at any time. There were meetings held throughout the year and things looked promising until the last quarters rates were released and the PSNH rate was actually lower than the negotiated CCP rate would have been. At that point we "pulled the plug" on the project. We will revisit again in the future to see if it makes sense at that time.

The Select Board continues on working to improve communications and keep the town informed about important updates and events impacting the community. I'm sure you have already noticed the changes to the website's landing page, but to reach more people, we are now looking to establish an email distribution list that will allow us to send the information directly to you.

If you want to receive these updates, email [townemail@surry.nh.gov](mailto:townemail@surry.nh.gov) from the email account where you would like to receive them. Please include your name (First and last) and your mailing address in the body of the email. Your phone number is optional.

Your email will trigger an automated response to confirm you've registered. If you don't see the email in your Inbox after a few minutes, please check your Spam folder and flag it as "Not Spam" to prevent future emails from going there.

Town government is a great way to be involved in the community. We have a great bunch of people to work with here in town and we encourage you to reach out and see how you can get involved. There are positions available for you now. Thank you for entrusting us with the day-to-day operations of Surry and we look forward to another year.

Jay Croteau

Steve Goldsmith

Ron Profaizer

## **IMPORTANT TOWN INFORMATION**

### **SELECTMEN MEETING – Town Hall – 352-3075**

Meet every Monday – 7:00pm (except some holidays)

Closed 5<sup>th</sup> Monday of Month

### **TOWN CLERK – Town Hall – 352-3075**

Christina Hammond

Mondays 3pm-6pm

Thursdays 5pm-7pm

Closed State and Federal Holidays and half hour early on town meeting days

### **TAX COLLECTOR – Town Hall – 352-3075**

Carolyn Berglund – 352-7398

First and Third Thursdays 5:00pm to 7pm

### **FIRE DEPARTMENT – TO REPORT FIRE -- 9-1-1**

All Other Business – 357-4123

### **POLICE -- 9-1-1**

### **PLANNING BOARD MEETING – Town Hall**

Meet fourth Wednesday of each month

### **ZONING BOARD OF ADJUSTMENT MEETING – Town Hall**

As needed by appointment

### **BUILDING INSPECTOR**

Steve Goldsmith – 252-7903

### **LIBRARY-352 1761**

Monday 3-6 pm and Saturday from 10-1

### **CHECKLIST/VOTING QUESTIONS**

Karen Hagen – (603) 357-4700

### **CONSERVATION COMMITTEE – Town Hall 1<sup>st</sup> Monday of each month**



## LIST OF TOWN OFFICERS

<u>OFFICE &amp; TERM</u>	<u>NAME</u>	<u>TERM EXPIRES</u>
<b>Board of Selectmen (3 yrs)</b>	Stevens Goldsmith	2025
	John Croteau III - Chair	2026
	Ronald Profaizer	2027
<b>Selectmen's Secretary</b>	Jill Lane	-
<b>Tax Collector (3 yrs)</b>	Carolyn Berglund	2026
<b>Town Clerk (3 yrs)</b>	Christina Hammond	2026
<b>Town Treasurer (3 yrs)</b>	John Berglund	2026
<b>Deputy Tax Collector*</b>	Sharon Sweeney	2026
<b>Deputy Town Clerk*</b>	Jason Hammond	2026
<b>Deputy Treasurer*</b>	Jason Contrady	2026
<b>Town Auditor (1 yr)</b>	Denise Dragon*	2025
<b>Trustee of Trust Funds (3 yrs)</b>	Sharon Sweeney - Chair	2025
	Susan Farrell - Treas.	2026
	Jennifer Shepardson	2027
<b>Cemetery Trustees (3 yrs)</b>	William Coll	2025
	Kim Fisher	2026
	Bruce Smith	2027
<b>Town Planning Board (3 yrs)</b>	Peter Bissell - Chair	2025
	Eva Morel - Vice Chair	2025
	Matthew Goodwin	2026
	Laura Barrett - Secretary	2027
	Ronald Profaizer-Ex officio	-
<b>Conservation Commission (3 yrs)*</b>	John Davis - Chair	2025
	Lesley Johnson	2025
	Robert Hammond	2026
	Caroll Lothrop	2027
	Kenneth Maynard	2028
	Scott Hiller	2029
<b>Library Trustees (3 yrs)</b>	Karyn Hagen - Chair	2025
	Marie Keller* - Clerk	-
	Becky Huntley*	-
	Kelly Reeves*	-

<b>Zoning Board (5 yrs)*</b>	John Berglund	2025
	Eric Eichner	2027
	Kenneth Maynard	2029
	John Croteau III	2029
<b>Moderator (2 yrs)</b>	Wayne Hartz*	2025
<b>Supervisor of Checklist (6 yrs)</b>	Sabrina Contrady	2026
	Denise Dragon	2028
	Karyn Hagen	2030
<b>Health Officer (3yrs)**</b>	John Davis	2027
<b>Overseer of Public Relief*</b>	Board of Selectmen	-
<b>Emergency Management*</b>	Jason Contrady - Director	-
	Bruce Smith - Deputy	-
<b>Fire Engineers (3 yrs)</b>	Jason Contrady	2025
	Joshua Brooks – Chief	2026
	Tim Bienvenu	2027
<b>Forest Fire Warden**</b>	John Berglund	-
<b>Library Director*</b>	Vacant	-
<b>Road Agent</b>	Board of Selectmen	-
<b>Budget Committee (3 yrs)</b>	Michael Powers	2025
	Wayne Brown Jr. - Chair	2026
	Bruce Smith*	2025
	Stevens Goldsmith-Ex officio	-
<b>Building Inspector*</b>	Stevens Goldsmith	-
<b>Sexton*</b>	Durwin Clark	-
<b>Surveyor of Timber*</b>	Bruce Smith	-

**ALL ELECTED PERSONS MUST BE SWORN IN WITHIN SIX DAYS OF NOTIFICATION OF ELECTION, 30 DAYS IN CASE OF ABSCENCE OR THE POSITION WILL BE CONSIDERED VACANT**

\*Appointed by town. Elected positions can only be filled by appointment until the end of the year they were appointed in.

\*\*State Appointed





**Article 01 Elect Officers**

To choose all necessary Town officers as listed on the official ballot.

**Article 02 Hear Reports**

To hear the reports of the Town Officers and Committees.

**Article 03 Operating Budget**

To see if the town will vote to raise and appropriate the budget committee recommended sum of \$633,841 for general municipal operations. This article does not include appropriations contained in special or individual articles addressed separately. (Majority vote required).

**Article 04 Fund Fire Truck CRF**

To see if the Town will vote to raise and appropriate the sum of \$50,000 to be added to the Fire Truck Capital Reserve Fund established in 2011. The Selectmen and Budget Committee recommend this appropriation. (Majority vote required).

**Article 05 Fund Fire Equip CRF**

To see if the Town will vote to raise and appropriate the sum of \$10,000 to place into the Fire Equipment Capital Reserve Fund established in 2018 for the future purchase of fire equipment. The Selectmen and the Budget Committee recommend this appropriation. (Majority vote required).

**Article 06 Fund Prop Reval CRF**

To see if the Town will vote to raise and appropriate the sum of \$8,000 to place into the Property Revaluation Capital Reserve fund established in 2001 for a future property revaluation. The Selectmen and the Budget Committee recommend this appropriation. (Majority vote required).

**Article 07 Fund Fut Cem CRF**



*new hampshire*  
*Department of*  
*Revenue Administration*

**2025**  
**WARRANT**

To see if the Town will vote to raise and appropriate the sum of \$10,000 to place into the Future Cemetery Capital Reserve fund established in 2023 for future cemetery space. The Selectmen and the Budget Committee recommend this appropriation. (Majority vote required).

---

**Article 08      Fund Bridge CRF**

To see if the Town will vote to raise and appropriate the sum of \$5,000 to place into the Bridge Capital Reserve fund established in 2023 for the future maintenance, construction or reconstruction of town bridges. The Selectmen and the Budget Committee recommend this appropriation. (Majority vote required).

---

**Article 09      Fund Hwy Equip CRF**

To see if the Town will vote to raise and appropriate the sum of \$20,000 to place into the Highway Equipment Capital Reserve Fund established in 1992 for the future purchase of highway equipment. The Selectmen and the Budget Committee recommend this appropriation. (Majority vote required).

---

**Article 10      Withdraw from CRF**

To see if the Town will vote to raise and appropriate the sum of \$106,400 from the Highway Equipment Capital Reserve Fund established in 1992 to purchase a new tractor loader for the Highway Department. The Selectmen and the Budget Committee recommend this appropriation. (Majority vote required).

---

**Article 11      Other Business**

To transact any other business that may legally come before this meeting.

# Proposed Budget

PROPOSED BUDGET FOR THE YEAR 2025 TOWN OF SURRY, NH								
APPROPRIATION			2024 Actual Approp	2024 Actual Expend	2025 Select Rec	2025 Select Not Rec	2025 Budg Com Rec	2025 Not Rec
	Art	Acct #						
GENERAL GOVERNMENT								
Executive	3	4130	17,000	15,988	17,000		17,000	
State M V Fees	3	4140.12	71,000	74,465	74,000		74,000	
Election, Reg. Vital St	3	4140	24,000	22,192	22,000		22,000	
Treasurer	3	4150.1	7,000	7,805	8,500		8,500	
Tax Collector	3	4150.2	13,000	11,479	13,500		13,500	
Revaluation of Property	3	4152	19,000	18,159	19,000		19,000	
Legal Expense	3	4153	7,500	297	15,000		15,000	
Personnel Admin	3	4155	8,000	7,757	8,000		8,000	
Planning & Zoning	3	4191	1,500	1,553	2,000		2,000	
Gen Government Bldgs	3	4194	31,000	21,406	19,000		19,000	
Cemeteries	3	4195	5,000	4,298	5,000		5,000	
Insurance	3	4196	16,314	16,314	18,391		18,391	
PUBLIC SAFETY								
Police	3	4210	10	0	10		10	
Ambulance	3	4215	36,680	36,680	16,182		16,182	
Fire	3	4220	42,300	42,055	45,000		45,000	
Building Inspection	3	4240	600	540	600		600	
Emergency Management	3	4290	10	0	200		200	
Other (Incl Communications)	3	4299	14,092	14,092	14,938		14,938	
HIGHWAYS & STREETS								
Highways & Streets	3	4312	175,000	163,435	180,000		180,000	
Street Lighting	3	4316	3,000	1,382	1,500		1,500	
SANITATION								
Solid Waste Disposal	3	4324	1,284	1,277	1,500		1,500	
HEALTH / WELFARE								
Pest Control	3	4414	10	0	10		10	
Health Agency & Hosp	3	4415	3,000	2,994	3,000		3,000	
Direct Assistance	3	4442	5,000	1,552	5,000		5,000	
CULTURE & RECREATION								
Parks & Recreation	3	4520	500	0	500		500	
Library	3	4550	12,500	7,848	12,800		12,800	
Patriotic Purposes	3	4583	700	632	700		700	
CONSERVATION								
Conservation Admin	3	4611	500	375	500		500	
Other Conservation	3	4619	5,000	5,000	5,000		5,000	
DEBT SERVICE								
Int On Tax Antic Notes	3	4723	10	0	10		10	
CAPITAL OUTLAY								
Mach, Veh & Equip		4902	52,462	49,717				
Buildings		4903		30,854				
Road Improvements	3	4909	120,000	125,651	125,000		125,000	
OPERATING BUDGET					\$633,841		\$633,841	
Planning & Zoning		4191	10,000	10,000				
OPERATING TRANSFERS OUT								
Mach, Veh & Equip	10	4902			106,400		106,400	
Buildings		4903						
Road Improvements		4909	195,122	96,280				
To Cap Res Funds	4-9	4915	104,617	104,616	103,000		103,000	
To Trusts		4916						
TOTAL APPROPRIATION			\$1,002,711	\$896,693	\$843,241		\$843,241	-
% Change Recommended/Prev Appropriation							-15.90	
					or	art		
					# 4915			
					50,000	4		
					10,000	5		
					8,000	6		
					10,000	7		
					5,000	8		
					20,000	9		
					103,000			



## Sources of Revenue

PROPOSED BUDGET FOR THE YEAR 2025 TOWN OF SURRY, NH						
SOURCES OF REVENUE	Art	Acct. #	2024 Estimated	2024 Actual	2025 Sel Estimate	2025 Budget Com Est
TAXES						
Timber Taxes	3	3185	3,000	7,049	2,500	2,500
Excavation Tax (\$.02 cents/cu yd)	3	3187	50	22	50	50
Interest & Penalties on Delinquent Taxes	3	3190	4,000	7,463	4,000	4,000
LICENSES, PERMITS & FEES						
Business Permits & Fees	3	3210	0	0	0	0
State Motor Vehicle Fees	3	3220.2	71,000	74,465	74,000	74,000
Motor Vehicle Permit Fees	3	3220	211,000	221,134	220,000	220,000
Building Permits	3	3230	1,000	1,782	1,000	1,000
Other Licenses, Permits & Fees	3	3290	2,000	2,247	2,000	2,000
INTERGOVERNMENTAL REVENUES-FEDERAL						
Other Federal Grants and Reimbursements		3319				
INTERGOVERNMENTAL REVENUES-STATE						
Meals & Rooms Tax	3	3352	72,000	80,358	75,000	75,000
Highway Block Grant	3	3353	22,700	28,748	25,000	25,000
Flood Control Reimbursement	3	3357	54,000	54,955	54,000	54,000
INTERGOVERNMENTAL REVENUES-OTHER						
Other Grants & Reimbursements	3	3379	49,964	47,350		
MISCELLANEOUS REVENUES						
Sale of Town Property	3	3501	500	355	100	100
Interest on Investments	3	3502	15,000	29,229	20,000	20,000
Other	3	3509	200	1,210	200	200
INTERFUND OPERATING TRANSFERS IN						
From Capital Reserve Funds	10	3915	87,795	118,649	106,400	106,400
From Trust Funds	3	3916	400	1,197	550	550
TOTAL REVENUES & CREDITS			\$594,609	\$676,213	\$584,800	\$584,800
BUDGET SUMMARY						
			2024		2025	2025
Appropriations			1,002,711		843,241	843,241
Revenues & Credits			594,609		584,800	584,800
Amount from Unreserved Fund Balance		9998	113,944			
Amount To Be Raised by Property Taxes			\$ 205,641	\$ 295,884	\$ 258,441	\$ 258,441
Municipal Tax Rate per thousand						
				\$2.13		\$1.86
Change % -Year to Year Estimated Amt Raise						
					20	20

# COMPARATIVE STATEMENT 2024

	ACTUAL	BUDGET	BALANCE/OVER
EXPENSES			
4130 EXECUTIVE	15,988.05	17,000.00	(1,011.95)
4140 ELECTION, REG , VITAL	22,192.24	24,000.00	(1,807.76)
4140.12 MOTOR VEHICLE REG	74,465.41	71,000.00	3,465.41
4150 FINANCIAL ADM			
4150.1 TREASURER	7,804.53	7,000.00	804.53
4150.2 TAX COLLECTOR	11,479.10	13,000.00	(1,520.90)
4152 REVAL	18,159.00	19,000.00	(841.00)
4153 LEGAL EXPENSE	297.00	7,500.00	(7,203.00)
4155 PERSONNEL ADM	7,756.71	8,000.00	(243.29)
4191 PLANNING & ZONING	4,053.33	11,500.00	(7,446.67)
4194 GEN GOVT BLDGS	21,405.68	31,000.00	(9,594.32)
4195 CEMETERIES	4,297.62	5,000.00	(702.38)
4196 INSURANCE	16,314.00	16,314.00	-
4210 POLICE	-	10.00	(10.00)
4215 AMBULANCE	36,680.44	36,680.00	0.44
4220 FIRE DEPT	42,054.82	42,300.00	(245.18)
4240 BLDG INSP	540.00	600.00	(60.00)
4290 EMER MGT	-	10.00	(10.00)
4299 (OTHER) COMMUNICATION	14,092.00	14,092.00	
4312 HIGHWAY	163,435.01	175,000.00	(11,564.99)
4316 STREET LIGHTING	1,381.66	3,000.00	(1,618.34)
4324 SOLID WASTE	1,276.56	1,284.00	(7.44)
4414 PEST CONTROL	-	10.00	(10.00)
4415 HEALTH AGENCY & HOSP	2,994.00	3,000.00	(6.00)
4442 DIRECT ASSISTANCE	1,551.90	5,000.00	(3,448.10)
4520 PARKS AND REC	-	500.00	(500.00)
4550 LIBRARY	7,847.82	12,500.00	(4,652.18)
4583 PATRIOTIC PURPOSES	631.82	700.00	(68.18)
4619 CONSERVATION	375.00	500.00	(125.00)
4723 INT ON TAX ANT NOTES	-	10.00	(10.00)
4902 MACI, VEHICLES, EQUIPMENT	49,717.00	52,464.00	(2,747.00)
4903 BUILDINGS	30,854.00	30,854.00	-
4909 ROAD IMPROVEMENTS	221,930.80	315,120.00	(93,189.20)
4915 TO CAPITOL RESERVE	104,617.00	104,617.00	-
4916 TO TRUST FUNDS	-		
4919 TRANSFER TO FID	5,000.00	5,000.00	-
Totals	889,192.50	1,033,565.00	(144,372.50)

Report does not show offsets for grants and capital reserve payments.



## TOWN OF SURRY - SUMMARY OF INVENTORIES - 2024

Value of Land Only	
Current Use	\$472,472
Residential	\$36,759,300
Commercial/Industrial	\$1,295,000
Total Taxable Land	\$38,526,772
Value of Buildings	
Residential	\$90,914,300
Manufactured Housing	\$971,200
Commercial/Industrial	\$2,368,900
Total Taxable Buildings	\$94,254,400
Public Utilities - Electric	\$6,081,900
VALUATIONS BEFORE EXEMPTIONS	\$138,863,072
Elderly Exemptions - 1	\$5,000
Solar Energy Exemptions - 5	\$64,874
Total Dollar Amount of Exemptions	\$69,874
VALUATION ON WHICH TAX	
RATE IS COMPUTED	\$138,793,198
Less Utilities	-\$6,081,900
NET VALUATION WITHOUT UTILITIES	
ON WHICH TAX RATE IS COMPUTED	\$132,711,298
TAX CREDITS	
Other War Service Credits - 33	\$13,200
Disabled Vets - 3	\$6,000
Total Amount - 36	\$19,200
Elderly Exemptions - 1	\$5,000
Number of Property Owners Who Were	
Granted Current Use:	89
Total Number of Parcels in Current Use:	138

	Assessed
	Acres Valuation
FARMLAND	307 \$99,028
FOREST LAND	4,220 \$285,244
FOREST LAND W/DOC STEWARDSHIP	1,954 \$82,673
UNPRODUCTIVE LAND	126 \$2,603
WETLAND	130 \$2,924
TOTAL	6,737 \$472,472

Receiving 20% Recreation Adjustment	3,612
-------------------------------------	-------

## SCHEDULE OF TOWN PROPERTY AS OF DECEMBER 31, 2024

DESCRIPTION	MAP/LOT	LOT SIZE	ASSESS VAL
Town Hall, Land (Village Cemetery) & Buildings Furniture & Equipment	3I - 1	3.5 ac	\$540,500 \$201,500
Library, Land & Buildings Furniture & Equipment	3I - 45	.2 ac	\$292,300 \$334,700
Fire Department, Land & Buildings Equipment Contents	4B - 41 - A	1.75 ac	\$591,300 \$681,561 \$189,000
Highway Department, Land & Buildings Equipment Materials & Supplies	5B - 35 - A	2.18 ac	\$173,000 \$255,650 \$40,000
OTHER TOWN PROPERTY			
Surry Mtn lot (Conservation Comm)	3 - 7 - A	52 ac	\$39,000
Village Rd lot (Conservation Comm)	3I - 33	.3 ac	\$5,800
Graf Town Forest (Conservation Comm)	5B - 74	106 ac	\$138,000
Surry Mt. lot (Conservation Comm)	3-7-B	114.725	\$67,300
Wright Grove (Conservation Comm)	3I - 27	2 ac	\$155,400
Route 12A - 2013 tax deed	3I - 19	.6 ac	\$4,600
Lower Pond Road - 2021 tax deed	3I-103	.64 ac	\$6,800
Farm Rd (Southwest) Cemetery	5A-CEM-1	.25 ac	\$53,900
Pond Rd Cemetery	5B-CEM -1	0.08 ac	\$49,200
E Surry Rd (South) Cemetery	6 - 9	.2 ac	\$70,700
3 Town Bridges			\$450,000
Total			\$4,340,211
Tax Deed - RSA 80:89 VII, Supreme Court docket 2019-0339: town entitled to costs, monies owed, RSA 80:78: clear title after 10 years			

TAX COLLECTOR'S REPORT YEAR ENDING DECEMBER 2024

Debits

Uncollected Taxes at the

Beginning of the year 2023

Property Taxes 88,163.05

Resident taxes

Land Use Taxes

Timber Yield Taxes

Prior Year's Credits Balance

Taxes Committed This Fiscal Year

Property Taxes 2,310,186.50

Land Use Change 8,000.00

Timber Yield Taxes 7,048.74

Excavation Tax 22.00

Resident tax 109.00

Overpayment Refunds

Property Taxes 2,186.00

Interest Late Tax 590.39 3,295.82

Total Debits 2,328,142.71 91,458.87

## Credits

Remitted to Treasure	2024	2023
Property Taxes	2,216,700.47	58,264.04
Land Use Taxes	8,000.00	
Timber Yield Taxes	7,048.00	
Interest (Including Lien <u>conversion</u> )	590.39	2,677.32
Penalties		618.50
Excavation Tax	22.00	
Convert to Liens (Principal <u>only</u> )		29,884.80
Abatements Made		
Property Taxes	1,809.43	14.21
Land Use Change Taxes		
Timber Yield Taxes		
Excavation Tax		
Current Levy Deeded		
Resident tax	109.00	
Uncollected Taxes End <u>Of</u> Year		
Property Taxes	93,862.68	
Land Use Change Taxes		
Timber Yield Taxes		
Property Tax Credit Balance		
Total Credits	2,328,142.71	91,458.87

### Summary of Debits

	2023	2022	2021
Unredeemed Liens <u>Beginning of FY</u>		10,713.17	6,981.14
Liens Executed During FY	31,652.89		
Interest & Costs Collected	525.74	1,149.25	1,880.74
<b>Total Lien Debits</b>	<b>32,178.63</b>	<b>11,862.42</b>	<b>8,861.88</b>

### Summary of Credits

	2023	2022	2021
Redemptions	5,619.34	8,136.65	6,9871.14
Interests & Costs Collected	525.74	1,149.25	1,880.74
Liens Deeded to Municipality	0	0	0
Abatements of Unredeemed Liens	151.75	0	0
Unredeemed Liens End of FY	25,881.80	2,576.52	6,161.96
<b>Total Lien Credits</b>	<b>32,178.63</b>	<b>11,862.42</b>	<b>8,861.88</b>

Uncollected Taxes- End of Year	2024	2023
Property Taxes	93,862.68	
<b>Total Credits</b>	<b>2,328,142.71</b>	<b>91,458.87</b>

## Statement of Town Clerk's Report

Fiscal Year Ending December 31, 2024

### DEBITS

Motor Vehicle Permits Issued	\$213,811.00
Motor Vehicle Permit Fees	2,746.00
Titles	446.00
Municipal Fees	4,131.00
State Fees	74,465.41
Dog Licenses	1,283.00
Dog Penalties	102.00
Cemeteries	75.00
Vital Statistics	120.00
Pistol Permits	70.00
UCC	210.00
Misc	403.20

---

TOTAL DEBITS	297,862.61
--------------	------------

### CREDITS

Motor Vehicle Permits Issued	\$213,811.00
Motor Vehicle Permit Fees	2,746.00
Titles	446.00
Municipal Fees	4,131.00
State Fees	74,465.41
Dog Licenses	1,283.00
Dog Penalties	102.00
Cemeteries	75.00
Vital Statistics	120.00
Pistol Permits	70.00
UCC	210.00
Misc	403.20

---

TOTAL DEBITS	297,862.61
--------------	------------

Respectfully Submitted,  
Christina Hammond  
Town Clerk

## **Vital Statistics**

### **Birth's**

Child's Name	Date of Birth and Place		Parent's Name
Meadow Juanita Anglis	01/07/2024	Keene, NH	John Daniel Anglis Breanna Catherine Anglis
Lily May Buzby	01/15/2024	Keene, NH	Michael James Buzby Sarah Rebecca Elaine Buzby
Gwendolyn Marie Blais	02/24/2024	Peterborough, NH	Kyle Fredrick Blais Kelsey Amanda Laquerre Blais
Tucker Taaffe Mclean	05/18/2024	Keene, NH	Joshua Robert Mclean Emily Taaffe Mason
Skylar Rose Mcarthur	07/01/2024	Lebanon, NH	Perry Scott Mcarthur Aryanna Elizabeth Joslyn
Oliver Wesley Bilodeau	08/14/2024	Lebanon, NH	Shane Allen Bilodeau Danielle Renae Bilodeau
River Walker Poisson	10/03/2024	Peterborough, NH	Codi Alexsander Poisson Isabella Yori Poisson
Grayson Michael Cruz	10/20/2024	Keene, NH	Sara Maria Cruz

### **Marriages**

Groom's Name	Brides Name	Date & Place of Marriage	
Brian Paul Donovan Keene	Sandra Marion Phipps Surry	10/04/2024	Keene, NH

### **Deaths**

Name	Date	Place of Death
Francis A. Dunham	01/05/2024	Keene, NH
Caroline May Everett	03/09/2024	Surry, NH
Mary Fosher	04/09/2024	Keene, NH
Judith M. Fuerderer	04/21/2024	Surry, NH
Janet Montville Chairs	04/28/2024	Keene, NH
Darlene Alice Clark	08/19/2024	Keene, NH
Walter George Pawlak	10/19/2024	Swanzey, NH
Lou Donna Johnson	12/20/2024	Surry, NH

## Town Treasurer's Report for 2024

### Income

1080.1	Property Taxes Receivable	2,271,406.51
1110	Liens	18,796.17
3185	Timber Taxes	7,048.74
3187	Excavation Tax	22.00
3190	Interest & Penalties	5,694.81
3220	Motor Vehicle Permits	295,599.41
3230	Building Permits	1,781.66
3290	Other Licenses & Fees	2,246.71
3352	Rooms & Meals Tax	80,357.88
3353	Highway Block Grant	28,747.68
3357	Flood Control Reimbursement	54,955.13
3379	Other Fed Grants & Reimb	47,349.53
3501	Sale of Town Property	355.00
3502	Interest on Investments	29,229.20
3509	Other Miscellaneous Revenue	1,209.65
3915	From Capital Reserve	118,649.00
3916	From Trust Funds	1,196.77

Total Income	\$2,964,645.85
--------------	----------------

### Expenses

	Repaid Taxes	2,186.08
	To Conservation Committee	8,500.00
4130	Executive	15,988.05
4140	Election	22,192.24
4140.12	State MV Fees	74,465.41
4150.1	Treasurer	7,804.53
4150.2	Tax Collector	11,479.10
4152	Reval Total	18,159.00
4153	Legal Total	297.00
4155	Personnel Total	7,756.71
4191	P&Z Total	4,053.33
4194	Gov Bldgs. Total	21,405.68
4195	Cemeteries Total	4,297.62
4196	Insurance Total	16,314.00
4215	Ambulance Total	36,680.44
4220	Fire Dept Total	42,054.82
4240	Building Inspection	540.00
4299	Other Exp Communication	14,092.00
4312	Highway Total	163,435.01



## Expenses Cont'd

4316	Street Lighting Total	1,381.66
4324	Solid Waste Total	1,276.56
4415	Health Agency & Hospital	2,994.00
4442	Direct Assistance	1,551.90
4520	Parks & Rec	
4550	Library Total	7,847.82
4583	Patriotic Purposes	631.82
4619	Conservation	375.00
4902	Mach, Vehicles & Equip	49,717.00
4903	Buildings	30,854.00
4909	Road Improvements	221,930.80
4915	To Capital Reserve Total	104,617.00
4916	To Conservation Committee	5,000.00
4931	County Total	308,393.00
2075	School Total	1,922,417.00

Total Expenses \$2,796,443.58

## Summary

Beginning Balance 01/01/2023	1,346,643.76
Total Income 2023	2,964,645.85
Total Expenses 2023	2,796,443.58
Ending Balance 12/31/2023	1,514,846.03

## Conservation Committee

Balance 01/01/2024	<u>\$47,301.10</u>
Income	
Interest Income	303.44
LUCT Income	8,000.00
Warrant Article	5,000.00
Total Income 2024	13,303.44
Expenses	
Office Supplies	16.85
Consultant	1,500.00
Total Expenses 2024	1,516.85
Balance 12/31/2024	59,087.64

**Town of Surry**  
**Balance Sheet**  
As of December 31, 2024

	<u>Dec 31, 24</u>
<b>ASSETS</b>	
Current Assets	
Checking/Savings	
1010 - CASH	
1010.15 - ACTIVE CHECKING ACCOUNT	1,514,546.03
1010.3 - TOWN CLERK PETTY CASH	300.00
Total 1010 - CASH	<u>1,514,846.03</u>
Total Checking/Savings	1,514,846.03
Other Current Assets	
1310 - IN OTHER FUNDS	
1310.1 - CONSERVATION FUND	59,087.69
1310.2 - CAP RES / EXP TRUST	600,297.90
Total 1310 - IN OTHER FUNDS	<u>659,385.59</u>
Total Other Current Assets	<u>659,385.59</u>
Total Current Assets	2,174,231.62
Other Assets	
1080 - Taxes Receivable	
1080.1 - Property Taxes Receivable	93,862.68
Total 1080 - Taxes Receivable	<u>93,862.68</u>
1080.6 - Allowance for Uncoll Tax	
2024 - 2024 Overlay	-14,196.07
Total 1080.6 - Allowance for Uncoll Tax	<u>-14,196.07</u>
1110 - Tax Liens Receivable	
2022	2,576.52
2023	25,881.80
Total 1110 - Tax Liens Receivable	<u>28,458.32</u>
1670 - TAX DEEDED PROPERTY	6,860.85
Total Other Assets	<u>114,985.78</u>
<b>TOTAL ASSETS</b>	<u><u>2,289,217.40</u></u>
<b>LIABILITIES &amp; EQUITY</b>	
Liabilities	
Current Liabilities	
Other Current Liabilities	
2050 - Contracts Payable	7,500.00
2075 - Due to School District	1,082,417.00
2080 - DUE TO OTHER FUNDS	
2080.1 - CONSERVATION	59,087.69
2080.2 - CAP RES / EXP TRUST	600,297.90
Total 2080 - DUE TO OTHER FUNDS	<u>659,385.59</u>
2530.0 - Undesignated Fund Balance	539,914.81
Total Other Current Liabilities	<u>2,289,217.40</u>
Total Current Liabilities	<u>2,289,217.40</u>
Total Liabilities	2,289,217.40
Equity	
3900 - Retained Earnings	48,497.20
Net Income	-48,497.20
<b>TOTAL LIABILITIES &amp; EQUITY</b>	<u><u>2,289,217.40</u></u>

## DETAIL OF PAYMENTS 2024

		TOTAL
<b>4130 EXECUTIVE</b>		
CHARLES WORKS	654.88	
INTUIT	649.00	
JAY CROTEAU	1,500.00	
JAY CROTEAU	25.00	
JILL LANE	7,200.00	
JILL LANE	162.43	
KEENE SENTINEL	195.74	
NH ASSOC OD ASSESSORS	20.00	
NH MUNICIPAL ASSOC	1,159.00	
RON PROFAIZER	1,500.00	
SILVER DIRECT	1,422.00	
STEVE GOLDSMITH	1,500.00	15,988.05
 <b>4140 ELECTION ,REG , VITAL STATIS</b>		
CHARTER COMMUNICATION	1,439.76	
CHRISTINA HAMMOND	4,109.47	
CHRISTINE HAMMOND	4,000.00	
DARLENE CLARK	2,625.00	
DARLENE CLARK	2,301.53	
DENISE DRAGON	335.00	
DURWIN CLARK	150.00	
IDS	191.61	
JASON HAMMOND	1,952.04	
JAY CROTEAU	1,046.30	
JESSICA HOWARD	430.00	
JILL LANE	344.23	
JOHN DAVIS	80.00	
KARYN HAGEN	690.00	
KEENE SENTINEL	206.80	
ROBERT FEUDERER	66.00	
SABRINA CONTRADY	340.00	
SHARON SWEENEY	190.00	
STATE OF NEW HAMPSHIRE	44.00	
TREAS ST OF NH	462.50	
WESTERNNRG	1,188.00	22,192.24
 <b>4140.12 STATE MV FEES</b>		
STATE OF NEW HAMPSHIRE	74,465.41	74,465.41
 <b>4150 FINANCIAL ADM</b>		
<b>4150.1 TREASURER</b>		
INTUIT	1,666.12	

JASON CONTRADY	400.00	
JOHN BERGLUND	238.41	
JOHN BERGLUND	4,400.00	
QUICKBOOKS	1,100.00	7,804.53
4150.2 TAX COLLECTOR		
AVITAR	1,921.38	
CAROLYN BERGLUND	7,105.04	
CHESHIRE COUNTY REG	83.36	
JOHN BERGLUND	829.32	
NH TAX COLLECTOR	40.00	
SHARON SWEENEY	1,500.00	11,479.10
4152 REVALUATION		
AVITAR	18,159.00	18,159.00
4153 LEGAL EXPENSE		
BRADLEY LAW FIRM	297.00	297.00
4155 PERSONNEL ADM		
US GOVT	7,756.71	7,756.71
4191 PLANNING AND ZONING		
JAY CROTEAU	17.12	
KEENE SENTINEL	404.06	
LAURA BARRETT	183.15	
SOUTHWEST REGIONAL	3,449.00	4,053.33
4194 GEN GOVT BLDG		
BOB'S FUEL	1,651.49	
BROOKS CONSTRUCTION	480.00	
CHARTER COMMUNICATION	971.88	
CINTAS	95.23	
CONSOLIDATED	2,444.81	
EVERSOURCE	1,735.66	
HAMBLET	1,267.37	
HAMSHAW	124.31	
JILL LANE	156.48	
L&G PROPANE	11,015.08	
MADDOX CASTOR	360.00	
SWNH SWNH	250.00	
VERIZON	853.37	21,405.68
4195 CEMETERY		
DURWIN CLARK	227.10	
DURWIN CLARK	2,004.50	
ELIZABETH CLARK	507.50	
HORSE AND BUGGY	57.98	

KEENE MONUMENT	625.00	
TUCKERS POWER	875.54	4,297.62
4196 INSURANCE		
PRIMEX	16,314.00	16,314.00
4210 POLICE	0.00	0.00
4215 AMBULANCE		
CITY OF KEENE	36,680.44	36,680.44
4220 FIRE		
ANGEL CRUZ	25.36	
BOBS FUEL	2,068.82	
BOUNDTREE MEDICAL	2,212.97	
BROOKS CONSTRUCTION	480.00	
CHARTER COMMUNICATION	731.88	
CINTAS	270.61	
COLBY MILES	177.52	
CONSOLIDATED	1,656.26	
DISOUNT OI;L	440.22	
ESO	300.00	
EVERSOURCE	2,470.49	
FIREMATIC SUPPLY	8,740.90	
GEARGUARD	8,042.00	
GUYETTES	99.75	
HAMSHAW	1,561.52	
IMAGE TREND	1,000.00	
JASON CONTRADY	207.00	
JOHN BERGLUND	132.76	
JOHN DAVIS	177.52	
JOSH BROOKS	316.60	
KEN MAYNARD	25.36	
O'REILY AUTO	63.19	
ROBERT HAMMOND	152.16	
SABRINA CONTRADY	945.96	
SANEL	308.77	
SCOTT BECKWITH	152.16	
SCOTT COLLIER	25.36	
SCOTT HILLER	177.52	
SCOTT MITCHELL	2,600.00	
STATE OF NH	100.00	
SWNH	368.79	
TWIN STATE	3,509.14	
WD PERKINS	2,312.81	
WEX	201.42	42,054.82

4240 BLDG INSPECTION	540.00	540.00
4290 EMER MGT	0.00	0.00
4299 OTHER(COMMUNICATION)		
SWNH/MUTUAL AID	14,092.00	14,902.00
4312 HIGHWAY		
AIRGAS EAST	180.00	
BARNEY SHERWIN	800.00	
BOB'S FUEL	6,623.32	
BROX	78.50	
CARROLL CONCRETE	180.00	
CHAPPELL TRACTOR	2,951.72	
CHESTERFIELD TIRE	1,450.00	
CIARDELLI FUEL	2,667.58	
CINTAS	146.07	
COLD RIVER	15,510.33	
CONSOLIDATED	994.86	
CUSHINGS	195.00	
DISCOUNT OIL	1,663.04	
DODGE FARMS	4,650.00	
DURWIN CLARK	536.50	
DURWIN CLARK	59,799.19	
EVERSOURCE	1,441.06	
FAIRFIELD	95.32	
HORSE AND BUGGY	55.99	
JACK'S TRUE VALUE	20.31	
JILL LANE	26.60	
JOHN DAVIS	2,405.00	
JORDAN EQUIPMENT	5,989.00	
JRM DOOR	1,338.00	
L&G PROPANE	374.84	
LAFFONDS	4,471.36	
MDS	684.00	
MITCHELL MATERIALS	2,807.00	
MME	6,675.00	
MORTON SALT	27,112.49	
NEW ENGLAND BARRIER	778.00	
PHILS TREE	1,000.00	
SANEL AUTO PARTS	438.27	
STATE OF NH	150.00	
STEVE'S EQUIPMENT	7,244.43	
SURRY SAND AND GRAVEL	980.00	
THE FASTENER MILL	707.85	
TUCKERS POWER	109.38	

WODELL AND DAUGHTER	105.00	163,435.01
4316 STREET LIGHTING		
EVERSOURCE	1,177.01	
LIBERTY UTILITIES	204.65	1,381.66
4321 SOLID WASTE		
CITY OF KEENE	1,276.56	1,276.56
4414 PEST CONTROL		
MONADNOCK HUMANE SOCIETY	0.00	0.00
4415 HEALTH AGENCY		
HOME HEALTH CARE	550.00	
MONADNOCK FAMILY SERVICES	1,025.00	
SOUTHWESTERN COMMUNITY SERVICES	1,155.00	
THE COMMUNITY KITCHEN	264.00	2,994.00
4442 DIRECT ASSISTANCE	1,551.90	1551.9
4520 PARKS AND RECREATION	0.00	0
4550 LIBRARY		
CAROLYN LOCKE	3,896.38	
CINTAS	37.32	
CONSOLIDATED	756.05	
EVERSOURCE	726.60	
L & G PROPANE	530.05	
MADDOX CASTOR	120.00	
RYMES	1,619.10	
TOADSTOOL	162.32	7,847.82
4583 PATRIOTIC PURPOSES		
JILL LANE	450.00	
ROBERT BERGEVIN	171.83	
STEVE GOLDSMITH	9.99	631.82
4619 CONSERVATION		
NEW HAMPSHIRE DUES	250.00	
SURRY CONSERVATION/ARLAC	125.00	375.00
4902 MACH, VEHICLES, EQUIP		
FIREMATIC	16,462.00	
MARSHFIELD RESCUE	33,255.00	49,717.00
4903 BUILDINGS		
MME	19,874.00	

ZAK PAYNE	10,980.00	30,854.00
4909 ROAD IMPROVEMENTS		
ALLSTATE CONS	125,651.00	
DURWIN CLARK	394.80	
JOHN DAVIS	225.00	
MME	95,435.00	
LEON WATKINS	225.00	221,930.80
4915 TO CAPITOL RESERVE FUNDS		
TRUSTEE OF TRUST FUNDS	104,617.00	104,617.00
4919 TRANSFER TO FID	5,000.00	5,000.00
4931 TO COUNTY	308,393.00	308,393.00
4933 TO SCHOOL DISTRICT	1,596,672.00	1,596,672.00
1080.1 REPAID TAXES	<u>2,186.08</u>	<u>2,186.08</u>
TOTAL	2,796,443.58	2,796,443.58





*Town of Surry, NH*  
*One Village Road, Surry, NH 03431*

## **Report of the Trustees of the Trust Funds for 2024**

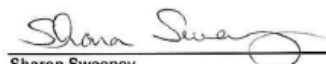
To the residents of the Town of Surry:

The trust funds are managed by New Hampshire Public Deposit Investment Pool (NHPDIP) and Bar Harbor Wealth Management. The Trustees continually review the funds and are pleased with the performance of these investment managers. The school funds invested with Bar Harbor continue to show growth.

The Trustees work with the Cemetery Trustees on both general maintenance and perpetual care reimbursements to the Town. For 2024, the Town was reimbursed \$571.77 for general maintenance care of the trust fund lots.

Respectfully submitted,

  
\_\_\_\_\_  
Susan Farrell

  
\_\_\_\_\_  
Sharon Sweeney

  
\_\_\_\_\_  
Jennifer Shepardon

## Report of the Trust Funds of the Town of Surry - For Year Ending 12-31-2024

Cemetery Trust Funds Principal							Income						Grand Total Principal & Income End of Year	Notes
Date Created	Name of Trust Fund	How Invested	Principal Balance Beg. Of Year	New Funds Created / Adjust	Gains or Losses	Withdrawals from Principal	Ending Principal Balance	Income Balance Beg. of Year	Income During Year	Expended During Year	Income Balance End of Year			
03/19/1904	Hayward, Mary	NH-PDIP	204.90				204.90	1,810.86	22.68	9.11	1824.43	2029.33		
11/21/1906	Aldrich, Sarah	NH-PDIP	102.45				102.45	516.10	11.34	9.11	518.33	620.78		
02/28/1919	Reed, Charles	NH-PDIP	102.45				102.45	243.37	11.34	6.83	247.88	350.33		
04/28/1919	Streeter, Hattie	NH-PDIP	102.45				102.45	248.83	11.34	2.28	257.89	360.34		
05/07/1921	Benton, Abijah	NH-PDIP	51.22				51.22	80.79	5.67	4.55	81.91	133.13		
03/23/1927	Britton-Jenks	NH-PDIP	204.90				204.90	1,170.51	22.68	6.83	1186.36	1391.26		
03/26/1929	Joslin, Mary A.	NH-PDIP	102.45				102.45	79.71	11.34	9.50	81.55	184.00	1 Flower	
07/31/1929	Field, Francis	NH-PDIP	102.45				102.45	365.54	11.34	9.11	367.77	470.22		
11/16/1929	Nesmith, Frank E.	NH-PDIP	153.67				153.67	528.18	17.01	9.11	536.08	689.75		
03/31/1930	Wilcox, Helen J.	NH-PDIP	102.45				102.45	283.94	11.34	4.55	290.73	393.18		
06/03/1931	Vincellette, A. E.	NH-PDIP	102.45				102.45	202.74	11.34	9.11	204.97	307.42		
09/02/1931	Britton, Bradley	NH-PDIP	102.45				102.45	229.05	11.34	6.83	233.56	336.01		
08/02/1933	Blake, Lizzie N.	NH-PDIP	51.22				51.22	80.79	5.67	4.55	81.91	133.13		
08/02/1933	Darling, Charles W.	NH-PDIP	102.45				102.45	215.34	11.34	43.53	183.15	285.60	*3	
02/02/1934	Carter, J.D. & S.I.	NH-PDIP	153.67				153.67	383.73	17.01	6.83	393.91	547.58		
05/24/1934	Scripture, Walter R.	NH-PDIP	102.45				102.45	259.43	11.34	4.55	266.22	368.67		
03/01/1937	Mansfield, Willard	NH-PDIP	102.45				102.45	168.35	11.34	4.55	175.14	277.59		
01/26/1939	Britton, George B.	NH-PDIP	102.45				102.45	197.80	11.34	6.83	202.31	304.76		
01/26/1939	Porter, Dr. William	NH-PDIP	102.45				102.45	220.04	11.34	9.11	222.27	324.72		
03/29/1939	Britton, Charles H.	NH-PDIP	102.45				102.45	152.49	11.34	13.67	150.16	252.61		
03/29/1939	Perkins, Charles	NH-PDIP	204.90				204.90	710.83	22.68	4.55	728.96	933.86		
03/29/1939	Perkins, William	NH-PDIP	204.90				204.90	734.83	22.68	4.55	752.96	957.86		
06/13/1939	Allen, John H.	NH-PDIP	102.45				102.45	177.54	11.34	11.40	177.48	279.93		
12/29/1939	Ellis, Frank E.	NH-PDIP	204.90				204.90	943.58	22.68	25.06	941.20	1146.10		
02/29/1940	Britton, Wilton	NH-PDIP	512.24				512.24	2,047.15	56.69	9.50	2094.34	2606.58	1 Flower	
06/24/1940	Randall, George H.	NH-PDIP	102.45				102.45	245.81	11.34	4.55	252.60	355.05		
01/15/1941	Conley, John W.	NH-PDIP	51.22				51.22	80.79	5.67	4.55	81.91	133.13		
05/28/1941	Wright-Garvin	NH-PDIP	512.24				512.24	2,347.33	56.69	23.96	2380.06	2892.30	3 Flowers	
07/30/1942	Carpenter-Britton	NH-PDIP	204.90				204.90	950.38	22.68	11.40	961.66	1166.56		
01/14/1944	Kingsbury, Edward A.	NH-PDIP	128.06				128.06	362.16	14.17	4.55	371.78	499.84		
12/15/1944	Townsend, Beatrice	NH-PDIP	102.45				102.45	205.14	11.34	6.83	209.65	312.10		
03/22/1945	Carpenter, Fred A.	NH-PDIP	102.45				102.45	198.44	11.34	4.55	205.23	307.68		
02/03/1947	Northway, Thomas H.	NH-PDIP	204.90				204.90	570.48	22.68	14.06	579.10	784.00	1 Flower	
10/20/1947	French, Margaret P.	NH-PDIP	153.67				153.67	467.94	17.01	9.11	475.84	629.51		
04/15/1949	Wilder, Sidney J.	NH-PDIP	204.90				204.90	946.39	22.68	13.67	955.40	1160.30		
07/14/1952	Marshall, Fred B.	NH-PDIP	204.90				204.90	101.52	22.68	9.11	115.09	319.99		
12/15/1955	Ellis, Emma A. W.	NH-PDIP	102.45				102.45	40.25	11.34	9.11	42.48	144.93		
02/12/1958	Carpenter-Conley	NH-PDIP	153.67				153.67	476.34	17.01	13.67	479.68	633.35		
02/06/1959	Putnam, P. & C.	NH-PDIP	102.45				102.45	258.60	11.34	4.55	265.39	367.84		
04/04/1962	Steele, Ralph & Hattie	NH-PDIP	153.67				153.67	178.80	17.01	4.55	191.26	344.93		
04/17/1962	Carpenter, Fred & Nellie	NH-PDIP	461.02				461.02	1,530.68	51.02	4.55	1577.15	2038.17		
09/19/1962	Carpenter, John	NH-PDIP	204.90				204.90	820.86	22.68	4.55	838.99	1043.89		
06/27/1963	Stillings, James & Grace	NH-PDIP	153.67				153.67	446.02	17.01	4.55	458.48	612.15		
12/10/1964	Malcolm, William S.	NH-PDIP	256.12				256.12	62.63	28.35	9.11	81.87	337.99		
02/26/1965	Crawford, Martha	NH-PDIP	153.67				153.67	504.83	17.01	2.28	519.56	673.23		
05/11/1966	Davis & Brown	NH-PDIP	204.90				204.90	516.23	22.68	18.23	520.68	725.58		
01/10/1969	Crain, Herbert & Gertrude	NH-PDIP	204.90				204.90	626.40	22.68	9.11	639.97	844.87		

01/10/1969	Crain, Robert & Ida	NH-PDIP	204.90				204.90	631.92	22.68	6.83	647.77	852.67	
06/29/1970	Malcolm, David M.	NH-PDIP	256.12				256.12	839.27	28.35	4.55	863.07	1119.19	
06/29/1970	Wilder, Daniel	NH-PDIP	204.90				204.90	631.85	22.68	6.83	647.70	852.60	
03/13/1973	Bail, Victoria & Ernest	NH-PDIP	204.90				204.90	547.35	22.68	424.11	145.92	350.82	*4
04/10/1973	Curtis, Herman & Hazel	NH-PDIP	204.90				204.90	588.69	22.68	4.55	606.82	811.72	
07/31/1973	Corr, Kay Wood	NH-PDIP	204.90				204.90	616.68	22.68	4.55	634.81	839.71	
08/03/1978	Carpenter, Mary D	NH-PDIP	1,024.48				1,024.48	139.88	113.38	4.55	248.71	1273.19	
03/04/1903	Carpenter, Hall	NH-PDIP	512.24				512.24	1,239.65	56.69	6.83	1289.51	1801.75	
02/16/1979	Boudreau, Albert	NH-PDIP	204.90				204.90	408.31	22.68	4.55	426.44	631.34	
03/14/1980	Tenney, Merton	NH-PDIP	204.90				204.90	364.13	22.68	9.11	377.70	582.60	
04/16/1981	Titcomb, O. & M.	NH-PDIP	204.90				204.90	386.05	22.68	4.55	404.18	609.08	
08/24/1982	Clark, Clifford & Ina	NH-PDIP	204.90				204.90	362.68	22.68	4.55	380.81	585.71	
02/25/1983	Clark, Grover & Dora	NH-PDIP	404.90				404.90	120.44	44.81	9.50	155.75	560.65	1 Flower
05/16/1985	Stillings, William	NH-PDIP	204.90				204.90	205.40	22.68	6.83	221.25	426.15	
06/10/1986	Wilder, Clinton & Marjorie	NH-PDIP	204.90				204.90	156.08	22.68	11.40	167.36	372.26	
11/08/1988	Smith, Kenneth & Beulah	NH-PDIP	804.90				804.90	94.83	89.08	14.06	169.85	974.75	1 Flower
05/27/1989	White, Lewis & Helen	NH-PDIP	204.90				204.90	84.75	22.68	6.83	100.60	305.50	
07/11/1989	Bolster, Robert L	NH-PDIP	1,024.48				1,024.48	570.93	113.38	4.55	679.76	1704.24	
12/18/1989	Capron, Everett & Louise	NH-PDIP	204.90				204.90	90.82	22.68	4.55	108.95	313.85	
12/18/1989	Capron, Everett & Susan	NH-PDIP	204.90				204.90	90.82	22.68	4.55	108.95	313.85	
12/18/1989	Hackett, L. & D.	NH-PDIP	204.90				204.90	90.82	22.68	4.55	108.95	313.85	
12/18/1989	Reney, Wallace & Carole	NH-PDIP	204.90				204.90	90.82	22.68	4.55	108.95	313.85	
12/28/1992	Britton, Floyd E.	NH-PDIP	5,647.05				5,647.05	774.15	624.97	0.00	1399.12	7046.17	
12/31/1995	Buntin, L.	NH-PDIP	204.90				204.90	41.56	22.68	4.55	59.69	264.59	
11/05/1996	Frink, Calvin & Ruth	NH-PDIP	409.79				409.79	73.11	45.35	9.11	109.35	519.14	
06/02/1997	Willson, Carroll A.	NH-PDIP	256.12				256.12	49.74	28.35	4.55	73.54	329.66	
06/09/1997	Carey, Oren & Mary	NH-PDIP	256.12				256.12	38.22	28.35	6.83	59.74	315.86	
11/16/1999	Perry, John C.	NH-PDIP	8,939.16				8,939.16	1,055.48	989.31	0.00	2044.79	10983.95	
01/21/1999	Wilbur, Denman & Dorothy	NH-PDIP	204.90				204.90	22.82	22.68	4.55	40.95	245.85	
05/15/2000	Primrose, Rodney & Avis	NH-PDIP	204.90				204.90	21.46	22.68	4.55	39.59	244.49	
02/26/2007	Dyer, J.T.	NH-PDIP	512.23				512.23	53.62	56.69	4.55	105.76	617.99	
05/07/2020	Williams - Martineau Trust	NH-PDIP	600.00				600.00	62.81	66.40	4.55	124.66	724.66	
	<b>Total Cemetery Funds</b>		32,147.52	-	-		32,147.52	34,534.68	3,557.99	1,026.37	37066.30	69,213.82	

*Total Cemetery Funds*

69,213.82

General Trust Funds			Principal					Income					
Date Created	Name of Trust Fund	How Invested	Principal Balance Beg. Of Year	New Funds Created / Adjust	Gains or Losses	Withdrawals from Principal	Ending Principal Balance	Income Balance beg. of Year	Income During Year	Expended During Year	Income Balance End of Year	Grand Total Principal & Income End of Year	
10/05/1920	Wright, Marietta	NH-PDIP	5,000.00				5,000.00	262.32	269.76	262.32	269.76	5,269.76	
							-						
06/13/1975	Steele, Ralph	NH-PDIP	5,608.97				5,608.97	294.26	302.64	294.26	302.64	5,911.61	
							-						
04/05/1999	Joslin-Carpenter Trusts	NH-PDIP	500.00				500.00	26.23	26.98	26.23	26.98	526.98	
			0.00				-						
03/11/1890	Wilder, Sumner	NH-PDIP	200.00				200.00	15.32	10.84	15.32	10.84	210.84	
							-						
04/01/1930	Reed Free Library	NH-PDIP	4,000.00				4,000.00	209.86	215.82	209.86	215.82	4,215.82	
							-						
02/21/1901	Joslin, Mary & Edward	NH-PDIP	13,367.00				13,367.00	1,847.60	813.03		2660.63	16,027.63	
02/21/1901	Joslin, Mary & Edward	SBW	0.00				-	1,695.34			1695.34	1,695.34	
08/19/1988	Gerow, Charlotte	NH-PDIP	0.00				-	10,824.76	578.44		11403.20	11,403.20	
07/15/1900	Town Hall Improvement Fund	NH-PDIP	30,000.00				30,000.00	3,963.31	1,814.88		5778.19	35,778.19	
07/15/2015	Road Improvement Fund	NH-PDIP	79,532.16			79,532.16	-	8,262.60	4,625.47	8,262.84	4625.23	4,625.23	
12/29/2015	Kenneth W Smith Trust Fund	NH-PDIP	1,000.00				1,000.00	52.44	53.95	52.44	53.95	1,053.95	
12/10/2016	Cemetery Care	NH-PDIP	4,254.07	225.00		210.00	4,269.07	590.26	260.90		851.16	5,120.23	*5
05/11/2018	Town Building Maintenance	NH-PDIP	30,000.00				30,000.00	2,906.21	1,758.41		4664.62	34,664.62	

**Total General Funds 126,503.40**

School Trust Funds			Principal					Income					
Date Created	Name of Trust Fund	How Invested	Principal Balance Beg. Of Year	New Funds Created / Adjust	Cash Gains or Losses on Securities	Withdrawals from Principal	Ending Principal Balance	Income Balance beg. of Year	Income During Year	Expended During Year	Income Balance End of Year	Grand Total Principal & Income End of Year	
03/05/2010	Special Ed & Tuition	Common Fund	422,531.21		(3,969.09)		418,562.12	57,601.51	15,250.37	4,663.99	68187.89	486,750.01	*1
03/05/2010	Surry School Bldg Fund	Common Fund	83,191.52		(788.57)		82,402.95	12,200.16	3,029.89	926.63	14303.42	96,706.37	*2

**Total School Funds 583,456.38**

Capital Reserve Funds							Principal	Income					
Date Created	Name of Trust Fund	How Invested	Principal Balance Beg. Of Year	New Funds Created / Adjust	Gains or Losses	Withdrawals from Principal	Ending Principal Balance	Income Balance Beg. of Year	Income During Year	Expended During Year	Income Balance End of Year	Grand Total Principal & Income End of Year	
12/31/1992	Highway Equipment	NH-PDIP	78,291.00	20,000.00		-	98,291.00	14666.51	5,131.73	-	19798.24	118,089.24	
12/31/2001	Property Revaluation	NH-PDIP	7,000.00	8,000.00			15,000.00	1453.17	517.47	-	1970.64	16,970.64	
09/07/2011	Fire Truck Cap Res	NH-PDIP	194,600.00	50,000.00		-	244,600.00	19612.58	11,857.83	-	31470.41	276,070.41	
09/07/2011	Financial Audit Exp.	NH-PDIP	15,000.00				15,000.00	2072.78	912.31	-	2985.09	17,985.09	
07/17/2018	Fire Equipment	NH-PDIP	10,349.02	10,000.00			20,349.02	256.61	648.91		905.52	21,254.54	
09/10/2019	Fire Station Cap Res	NH-PDIP	2,362.91			-	2,362.91	169.13	135.29	-	304.42	2,667.33	
08/04/2023	Future Cemetery Cap Res	NH-PDIP	10,000.00	10,000.00			20,000.00	226.08	628.63		854.71	20,854.71	
01/10/2024	Town Hwy Garage CRF	NH-PDIP	48,000.00			30,854.00	17,146.00	0.00	2,474.36		2474.36	19,620.36	
08/04/2023	Bridge CRF	NH-PDIP	23,250.00	6,617.00			29,867.00	525.65	1,324.89		1850.54	31,717.54	

*Total Capital Reserves:* 525,229.86

*Grand Total All Funds:* 1,304,403.46

#### Expended During the Year - Detail

Cemetery Funds - Memorial Day Flowers	39.60
Cemetery Maintenance Reimbursement	528.24
*1 - Special Ed and Tuition - Mgmt. Fee (deducted from Income)	4663.99
*2 - Surry School Bldg. - Mgmt. Fee (deducted from Income)	926.63
*3 - South Cemetery	43.53
*4 - Grave Repair	415.00
*5 - General Grave Repair	210.00

# REPORT OF LOCALLY ELECTED AUDITOR(S)

RSA 41:31-d

Municipality: Town of Surrif Audit Fiscal Year: 2024  
 Type of Municipality (Town, School or Village District): Town  
 Mailing Address: Village Road Surrif NH 03431  
 Phone #: 603-355-1614 Fax #: \_\_\_\_\_ E-Mail: \_\_\_\_\_  
 Contact: \_\_\_\_\_ Phone #: \_\_\_\_\_ E-Mail: \_\_\_\_\_

Under RSA 41:31-c I, all municipalities shall annually, or more often as necessary, conduct an audit of the accounts of any officer or agent handling funds of the municipality. Elected auditors conducting such audits shall follow audit procedures outlined in NH Code of Administrative Rules, REV 1904 and REV 1907.

This form shall be used by the locally elected auditor to conduct and report the audit required under RSA 41:31-c and 41:31-d.

In the boxes, indicate date the sections of the form were completed.

<u>2-8-25</u>	Part 1. Financial Records
<u>2-10-25</u>	Part 2. Treasurer
<u>2-10-25</u>	Part 3. Tax Collector
<u>2-6-25</u>	Part 4. Trustees
<u>2-10-25</u>	Part 5. Town Clerk
<u>2-8-25</u>	Part 6. Library

## Locally Elected Auditor or Board of Locally Elected Auditors - Please Sign in Ink.

Under penalties of perjury, I declare that I have completed this form and to the best of my belief the information is true, correct and complete.

Date: 2/10/25  
Chasi Laroche

FOR DRA USE ONLY

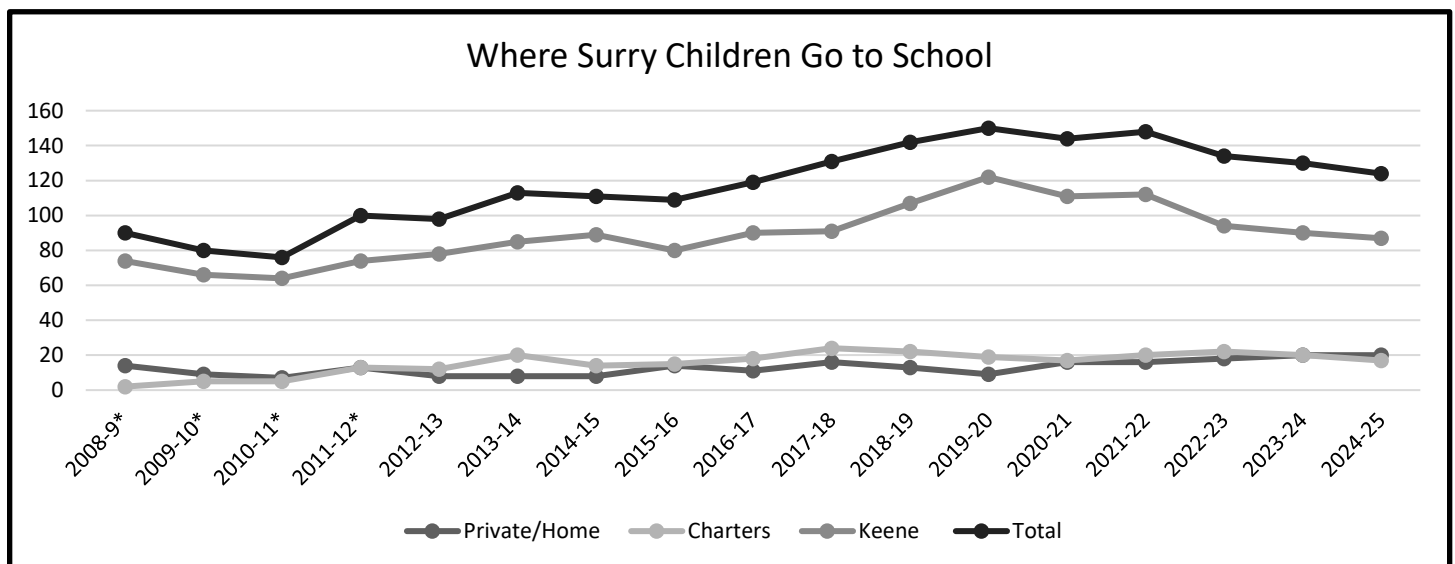
**March 2025 Annual Report  
Surry School District Officers SAU 91**

**The Annual Surry School District Business Meeting will be on Thursday, March 13, 2025, 7:00 PM at the Surry Town Hall. The Warrant Articles and the Budget are posted, and available here and on the Surry website.**

This year is the seventeenth year of the Surry School District. As of January 1<sup>st</sup>, there are eighty-seven Surry students attending in Keene. Seventeen Surry students are tuitioned privately, five are home schooled, and sixteen attend area charter schools. These non-Keene students will save Surry about \$653,746 this coming year.

There are five reasons why the tuition costs vary from year to year, which are determined by family choice:

- Ten graduating seniors may be replaced by five kindergartners next fall. While New England has declining birth rate, Surry's number of preschoolers has increased 69% this year.
- This year, three more students changed their enrollment to Keene than those who left.
- This year, three more students switched to Keene to receive their special needs programming.
- Families have many schooling options. Sometimes they change their enrollment to Keene. Statewide, about 82% of children attend public schools, in Surry it is 70%.
- Keene's tuition rates vary according to the school and whether typical or special education, but overall, tuition rates tend to increase annually.



The educational needs of Surry students are primary focus of the Board. Keene principals report that Surry students have assimilated without issue and are doing well. The number of students needing special education services is increasing each year. In addition to students at Keene, we supply special education services to students at the charter schools and to preschools to help children enter kindergarten level with their peers.

Surry School District is administered by Superintendent Kim Caron, Special Education Coordinator Julie Frenrich and Business Manager Jodie Hilmquist. The new administration is providing excellent service to the Board. The annual financial audit done by CPAs at Vashon Clukay found our accounts to be in order.

State law requires the School District to provide a public education for Surry resident students. The Surry School District is under contract with the Keene School District to send all its public school students to Keene. Families planning changes in their children's education are encouraged to contact the School Board ahead of time using the town website [www.surry.nh.gov](http://www.surry.nh.gov). This way the School Board can determine whether tuition due will be the responsibility of the School District or the family.

The Surry School Board has negotiated an updated A.R.E.A. agreement with Keene, to be effective July 1, 2026 if the voters approve it at the 2025 town meeting. It guarantees our students equal access to Keene educational programs for twenty years, with the contracting towns sharing the costs equitably. It provides the Surry District voting membership on Keene standing committees, including opportunity to plan and evaluate programming. Melinda Garland will serve on the curriculum committee.

Inspection of the Surry School building a few years ago found that the physical structure is in good shape. However, building components are wearing out. The Board is contracting with a school architectural firm to evaluate the building facilities and to provide planning recommendations. The School Board assumes the costs of major system failures and the Surry Village Charter School assumes the costs of maintenance and utilities, as it is housed in the Surry School building rent-free.

For the safety of the children, and to protect the integrity of the school driveway, the School Board reminds residents that the school driveway is not a public road. Signs have been posted at both ends of the driveway specifying that the driveway is for school access only.

Surry residents, the Board sincerely appreciates the support you have shown us, especially in keeping the school census accurate. We welcome your input at our meetings. We meet the third Monday of the month at 7:00 PM at the Surry School building.

Tim Pelloquin, Chair  
Caroll Lothrop, Vice Chair

Melinda Garland, Secretary  
Becky Russo, Treasurer

Frank Buffum, Member  
John Davis, Member



## School Budget 25-26

### 25-26 Surry School Budget 2.4.25

Purpose of Appropriation	Budget 2020-21	Expenditure 2020-21	Budget 2021-22	Expenditure 2021-22	Budget 2022-23	Expenditure 2022-23	Budget 2023-24	Expenditure 2023-24	Budget 2024-25	Budget 2025-26
<b>Instruction</b>										
Regular Tuition	\$1,724,454	\$1,319,893	\$1,642,611	\$1,465,850	\$1,490,310	\$1,452,950	\$1,466,262	\$1,363,211	\$1,461,216	\$1,348,247
Special Tuition	\$727,969	\$410,679	\$947,584	\$521,894	\$947,194	\$435,942	\$706,322	\$571,096	\$901,063	\$850,446
<b>Tuition Sub Total</b>	<b>\$2,452,423</b>	<b>\$1,730,572</b>	<b>\$2,590,195</b>	<b>\$1,987,744</b>	<b>\$2,437,504</b>	<b>\$1,888,892</b>	<b>\$2,172,584</b>	<b>\$1,934,307</b>	<b>\$2,362,279</b>	<b>\$2,198,693</b>
<b>Support Services</b>										
Student Support Services										
<b>General Administration</b>										
School Board										
<b>Executive Administration</b>										
SAU Management Serv (Supt, Sped Dir, Bus Mgr)	\$38,600	\$41,436	\$45,436	\$47,042	\$45,500	\$40,400	\$47,500	\$46,200	\$45,000	\$47,700
School Admin (audit, state reports, bookkeeper)	\$5,550	\$6,016	\$5,300	\$6,704	\$6,300	\$6,141	\$7,000	\$7,960	\$9,500	\$10,400
Business Services (legal, insur, ads)	\$3,500	\$3,822	\$3,900	\$4,368	\$4,000	\$3,750	\$5,000	\$8,191	\$7,000	\$9,500
Building (equip, supplies, inspection)	\$0	\$28,809	\$6,000	\$650	\$6,000	\$11,657	\$6,000	\$300	\$12,000	\$20,000
Student Transportation	\$112,000	\$79,444	\$113,000	\$163,590	\$113,000	\$142,282	\$165,000	\$144,918	\$165,000	\$165,000
Other Support Services	\$0	\$0	\$0	\$0	\$0	\$0	\$0	\$0	\$0	\$0
<b>Administrative Sub Total</b>	<b>\$159,650</b>	<b>\$159,527</b>	<b>\$173,636</b>	<b>\$222,354</b>	<b>\$174,800</b>	<b>\$204,230</b>	<b>\$230,500</b>	<b>\$207,569</b>	<b>\$238,500</b>	<b>\$252,600</b>
<b>Total Operating Budget</b>	<b>\$2,612,073</b>	<b>\$1,890,099</b>	<b>\$2,763,831</b>	<b>\$2,210,098</b>	<b>\$2,612,304</b>	<b>\$2,093,122</b>	<b>\$2,403,084</b>	<b>\$2,141,876</b>	<b>\$2,600,779</b>	<b>\$2,451,293</b>
<b>Warrant Articles</b>										
Tuition CapRes 1/1/25 balance: \$486,750										
Building CapRes 1/1/25 balance: \$90,706										
\$50K Unanticipated Expenses (Non Reserve)										
<b>Warrants Sub Total</b>	<b>\$0</b>		<b>\$0</b>		<b>\$0</b>	<b>\$0</b>	<b>\$0</b>	<b>\$0</b>		
<b>Total: Budget</b>	<b>\$2,612,073</b>	<b>\$1,890,099</b>	<b>\$2,763,831</b>	<b>\$2,210,098</b>	<b>\$2,612,304</b>	<b>\$2,093,122</b>	<b>\$2,403,084</b>	<b>\$2,141,876</b>	<b>\$2,600,779</b>	<b>\$2,451,293</b>
Less: State Grant, State Ed Taxes (est)	-\$608,163	-\$527,561	-\$536,324	-\$561,887	-\$708,513	-\$561,893	-\$525,479	-\$539,934	-\$529,366	-\$526,498
Less: Federal IDEA Grant (est) *							(\$24,000)	(\$16,338)	-\$24,000	-\$22,000
Less: Surplus Returned	-\$75,000	-\$794,522	-\$75,000	-\$562,101	-\$75,000	-\$487,464	-\$75,000	-\$300,964	-\$75,000	-\$75,000
<b>Estimated Local Taxes to be Raised</b>	<b>\$1,928,910</b>	<b>\$568,016</b>	<b>\$2,152,507</b>	<b>\$1,086,110</b>	<b>\$1,828,791</b>	<b>\$1,043,765</b>	<b>\$1,778,605</b>	<b>\$1,284,640</b>	<b>\$1,972,413</b>	<b>\$1,827,795</b>
	up 12%	up 9%		down 12%		down 3%		up 11%	down 8%	
Prior year's IDEA grants (actual)		\$17,955		\$20,770	\$24,000	\$7,406		\$18,314		

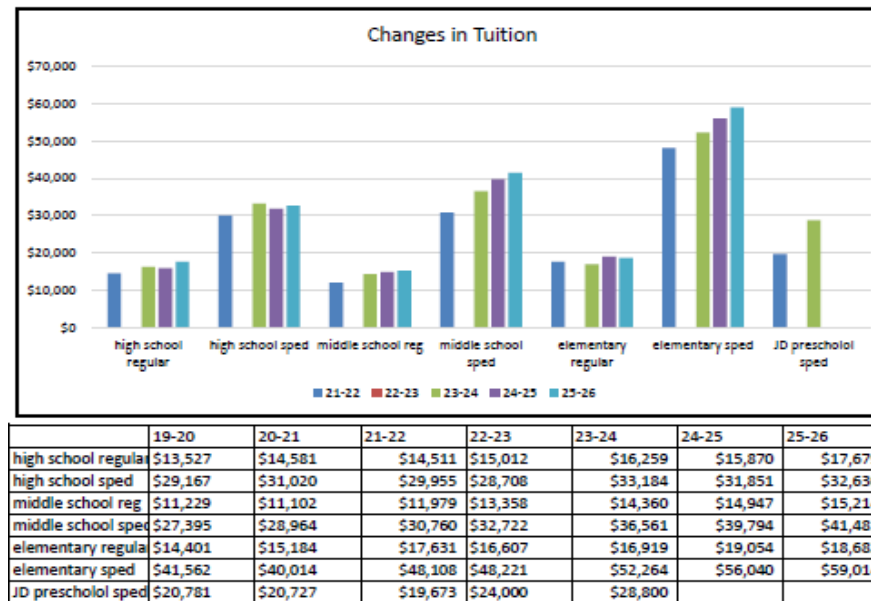
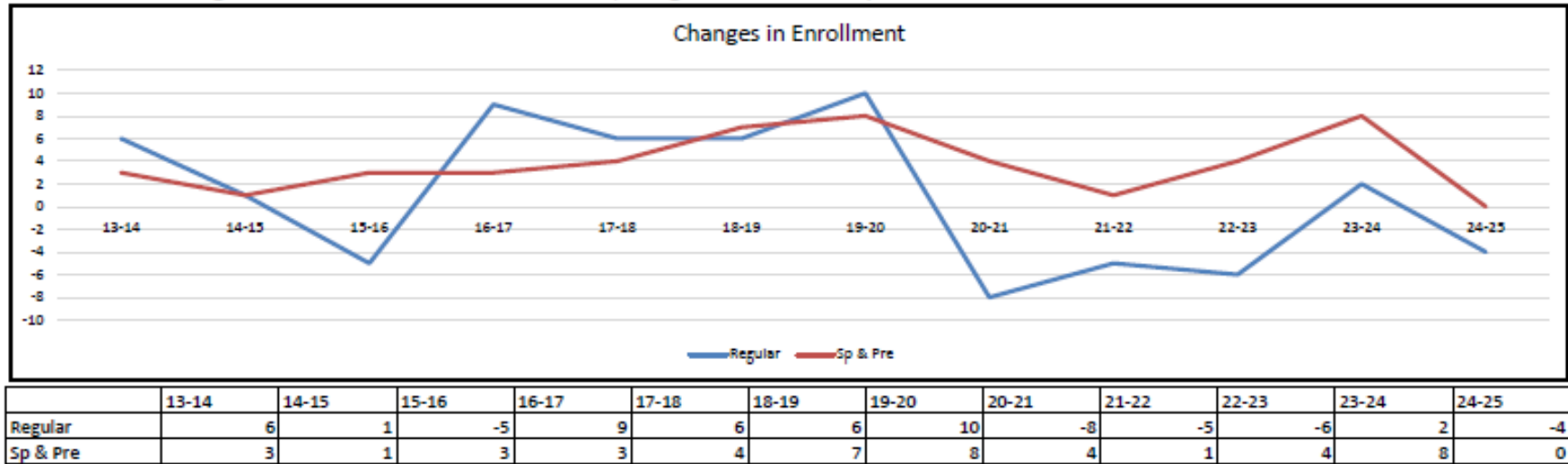
16200,19000, 12500= 47700  
audit 7043, Bookk 3150= 10,193  
4440 legal, 4711 ins, 290 ads= 9,441  
250 fire insp, 13,400 Study + \$6000 equip=19,650

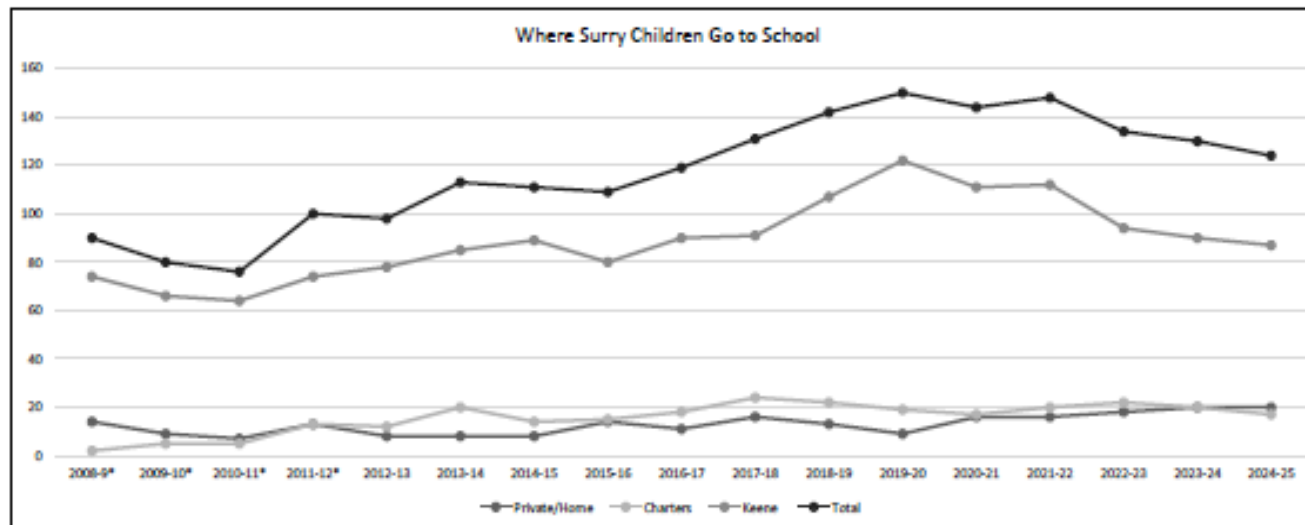
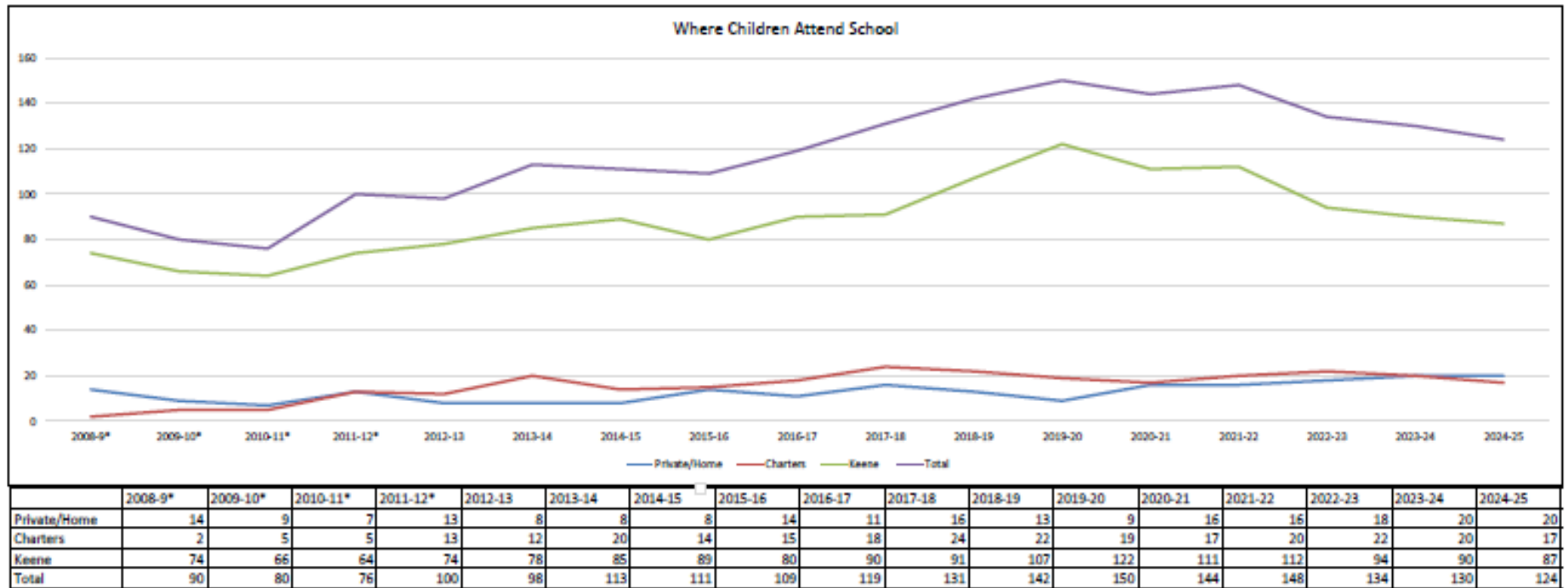
Notes:

Tuition figures are AREA rates for grades 6-12

2024-25 Student numbers based on current K-11 plus 4 year olds

Move-ins cushion figures are estimated from overall trend, using Keene elementary tuition rates







New Hampshire  
Department of  
Revenue Administration

2025  
MS-27

Proposed Budget  
**Surry School District**

For School Districts which have adopted the provisions of RSA 32:14 through RSA 32:24  
Appropriations and Estimates of Revenue for the Fiscal Year from:  
July 1, 2025 to June 30, 2026

Form Due Date: **20 Days after the Annual Meeting**

This form was posted with the warrant on: \_\_\_\_\_

**SCHOOL BUDGET COMMITTEE CERTIFICATION**

Under penalties of perjury, I declare that I have examined the information contained in this form and to the best of my belief it is true, correct and complete.

Name	Position	Signature
STEVE GOLDSMITH	Budget Comm	Steve Goldsmith
TIM PELOQUIN	Budget Com	Tim Pelouin
Bruce Smith	Budget Com	Bruce Smith
MICHAEL M. BOWERS	BUDGET COMM	Michael M. Bowers

This form must be signed, scanned, and uploaded to the Municipal Tax Rate Setting Portal:

<https://www.proptax.org/>

**For assistance please contact:**

NH DRA Municipal and Property Division  
(603) 230-5090

<https://www.revenue.nh.gov/about-dra/municipal-and-property-division/municipal-bureau>

## **2025 Warrant and Budget**

**To the residents of Surry NH, Cheshire County, qualified to vote in school district affairs:  
You are hereby notified and warned that the Annual Meeting will be held at 7:00 PM on  
Thursday, March 13, 2025 at the Surry Town Hall, to act on the following warrant articles:**

### **Article 1. Report of District Officers.**

To hear the reports of the District Officers

### **Article 2. Main Operating Budget.**

To see if the District will vote to raise and appropriate the sum of \$2,451,293.00 for the support of schools, for the payment of salaries for the School District Officials and Agents, and for the payment of the Statutory Obligations of the District for the 2025-2026 Fiscal Year.

The School Board and the Budget Committee recommend this appropriation.

This Article does not include appropriations contained in special or individual articles addressed separately. (Majority vote required)

### **Article 3. Amendment of Grade 6 A.R.E.A. Agreement**

Shall the Surry School District accept the provisions of RSA 195-A:14, as amended, to modify the Grade 6 Authorized Regional Enrollment Area (A.R.E.A.) Agreement among the school districts of Keene, Nelson, Stoddard, Sullivan and Surry in accordance with the proposed terms of the amended A.R.E.A. Agreement approved by the Surry School Board on September 16, 2024 and on file with the School District Clerk.

### **Article 4. Amendment of Grades 7-8 A.R.E.A. Agreement**

Shall the Surry School District accept the provisions of RSA 195-A:14, as amended, to modify the Grades 7-8 Authorized Regional Enrollment Area (A.R.E.A.) Agreement among the school districts of Keene, Harrisville, Nelson, Marlow, Stoddard, Sullivan and Surry in accordance with the proposed terms of the amended A.R.E.A. Agreement approved by the Surry School Board on September 16, 2024 and on file with the School District Clerk.

### **Article 5. Amendment of Grades 9-12 A.R.E.A. Agreement**

Shall the Surry School District accept the provisions of RSA 195-A:14, as amended, to modify the Grades 9-12 Authorized Regional Enrollment Area (A.R.E.A.) Agreement among the school districts of Keene, Chesterfield, Marlborough, Westmoreland, Harrisville, Nelson, Marlow, Stoddard, Sullivan and Surry in accordance with the proposed terms of the amended A.R.E.A. Agreement approved by the Surry School Board on September 16, 2024 and on file with the School District Clerk.

### **Article 6. Terms.**

To transact any other business which may legally come before the meeting.


**Given under our hands and seals at said Surry, this the 17<sup>th</sup> day of February, 2025.**

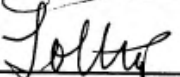
We certify that on or before February 26, 2025 we posted a true and attested copy of the within Warrant at the place of meeting, and like copies at Surry School building, with electronic copies posted to the Surry website and delivered the original to the Surry Town Officials.

**SCHOOL DISTRICT OF SURRY, SCHOOL BOARD**

Timothy Peloquin, Chair  Caroll Lothrop, Vice Chair 

Melinda Garland, Secretary \_\_\_\_\_ Franklin Buffum, Member \_\_\_\_\_

John Davis, Member 

A true copy. ATTEST:   
Caroll Lothrop, Interim School District Clerk

## Reed Free Library Board of Trustees Annual Report 2024

The current Board of Trustees, led by Chair Karyn Hagen, includes Marie T. Keller (Secretary), Lynn Zimmerman (Treasurer), Linda Collins, Julie Dutton, Becky Huntley, and Kelly Reeves. We present our 2024 report along with news and a positive outlook for 2025.

An important event to note first is that Carolyn Locke retired in October after serving as librarian for over 20 years. We appreciate her work to operate the library and her efforts to collaborate with peers in New Hampshire's Nubanusit Library Association. While she was ready to spend more time travelling and visiting with her family, we are sure she will still find time to read plenty of good books.

We collaborated with Gilsum and Sullivan librarians to offer the summer reading program titled, "Adventure Begins at Your Library" developed by the Collaborative Summer Library Program non-profit organization. Several events were held in conjunction with the program. A wildlife scavenger hunt was held outdoors from the library in Surry, a "Touch-A Truck" opportunity was held at the Gilsum Rock Swap, and a reading contest was held between our three towns where books were weighed after they were read. Carolyn reported that Surry readers 'weighed in' at 52 pounds of books. The contest and reading program ended with an ice cream social at Sullivan Library.

Other events during 2024 included "Story Time", a reading series for children on the first Saturday of every month. To learn about upcoming times for 2025, please visit our Facebook page <https://www.facebook.com/ReedFreeLibraryNH/>. If you want to volunteer to read, please email us at [surrynhlibrary@gmail.com](mailto:surrynhlibrary@gmail.com).

The trustees have been involved in various activities over the year. This includes everything from landscaping to ensuring that the library is kept open for patrons in the absence of a library director to operate the library. In moving forward for 2025, we plan to fill the open position of Library Director. We are looking for an enthusiastic person to build dynamic community engagement.

We are pleased to announce that we can begin offering access to NH Downloadable Books including thousands of digital audiobooks, eBooks, and digital magazines. You need a library card for access so if you do not have one yet, please visit the library to apply. Remember, with your library card you can come in and borrow books ranging from the children's section, right inside the front door, to new titles on display.

### **Patron and Circulation Information, including gifts received in 2024:**

New patrons: 3

Books in circulation as of December 2023: 7,025

Books taken out during the year: 156 (Youth: 48, Adult: 108)

Books purchased: 5

Books gifted or donated to the library: 25

Books in circulation as of December 2024: 7,055

Patrons visited: 282 (Youth 51, Adults: 231)

The Trustees want to thank Carolyn Locke for her work in 2024 to operate the library through October. We want to thank support staff members, Maddox Castor for cleaning the interior and Jill and David Lane for keeping the snow cleared from the entrance and mowing the lawn.

As we continue working towards our Mission and Vision, we want everyone to know that we remain steadfastly committed to balancing that work with our fiscal responsibility in 2025. Please keep watching our Facebook page as listed above for more news and upcoming events. We look forward to seeing you!

Respectfully submitted, Surry Reed Free Library Board of Trustees.



**REED FREE LIBRARY  
TREASURER'S REPORT  
2024**

Respectfully submitted,  
Lynn Zimmerman, treasurer

<b>CASH ON HAND</b>		
TD Bank	\$10,953.35	
SBW	\$14,536.45	
<b>TOTAL</b>		\$25,489.80

<b>INVESTMENTS</b>		
CDs	\$10,232.61	
Dow	\$4,167.84	
Dupont	\$5,846.68	
Corteva	\$3,641.92	
Chemours	\$2,371.20	
<b>TOTAL</b>		\$26,260.25

<b>REVENUE</b>		
interest	\$8.23	
CDs	\$428.73	
dividends	\$414.48	
trust fund	\$209.86	
donations	\$1,550.00	
<b>TOTAL REVENUES</b>		\$2182.57

<b>EXPENSES</b>		
TD fee refund	\$75.00	
NHLTA program	-\$100.00	
NHLTA dues	-\$210.00	
supplies	-\$108.45	
gifts	-\$350.00	
<b>TOTAL EXPENSES</b>		-\$693.45

<b>ASSET VALUE CHANGE</b>		
CDs	\$428.73	
Dow	-\$1,117.96	
Dupont	-\$127.68	
Corteva	\$687.04	
Chemours	-\$1,086.80	
<b>TOTAL VALUE CHANGE</b>		-\$1,216.67

<b>TOTAL</b>		<b>\$52,022.50</b>
--------------	--	--------------------

<b>CASH ON HAND</b>		
TD	\$1,443.75	
SBW	\$25,535.17	
<b>TOTAL</b>		\$26,978.92

<b>INVESTMENTS</b>		
CDs	\$10,661.34	
Dow	3049.88	
Dupont	5719	
Corteva	4328.96	
Chemours	1284.4	
<b>TOTAL</b>		\$25,043.58

<b>TOTAL</b>		<b>\$52,022.50</b>
--------------	--	--------------------



**Surry Planning Board  
Year in Review  
2024**

**January** – A public hearing regarding amendments to the Zoning Ordinance in reference to temporary emergency use of a recreational vehicle and payment of costs for public hearings by applicants was held. Also, a hearing for minor additions to language in the Driveway Regulation was held. All amendments will be forwarded to a vote at Town Meeting. Also, a proposed warrant article for \$10,000.00 to update the Master Plan was approved.

**February** – A public hearing for a 3-lot subdivision of land on the Joslin Road owned by The Tree Agents, LLC was held. The subdivision was approved. There was discussion about the responsibility of the town as to culverts and retention ponds in the Cider Mill Subdivision.

**March** – Discussion of drainage easements in the Cider Mill Subdivision and the lack of a deed to the roads that were accepted by the town. A letter will go to the Selectmen regarding this. Katie Anderson attended to discuss a possible subdivision of her property on Old Walpole and Mine Ledge Roads. The proposal does not meet zoning requirements. A preliminary denial letter will be sent because the application is incomplete and would not meet zoning requirements.

**April** – Todd Horner of Southwest Regional Planning Commission attended to discuss the process of updating the Master Plan. Money was allocated at Town Meeting to allow the update of the Vision Chapter and Land Use Chapter. A steering committee of community members headed by Matt Goodwin will be tasked with this project.

**May** – Continued discussion of the Master Plan, cistern requirements for remote subdivisions, building permit requirements for building additions and an orientation for Ron Profaizer, ex-officio member.

**June** – A driveway permit on Farm Road was reviewed.  
Master Plan Steering Committee: The first meeting of volunteers to work on updating the Surry Master Plan included discussion of the contract with Southwest Regional Planning Commission and a session of brainstorming about the reasons to live in Surry and other concerns.

**July** – The Conservation Commission, Planning Board and Selectmen met to discuss the procedure for driveway permits, which are required before a building permit is issued. The current regulation was found to be adequate. The boards involved will try to streamline the application process. Received an emailed application for subdivision from The Tree Growers, LLC. Numerous lots appear to violate zoning requirements. Addresses for owners of the two telecommunication towers in town were researched.

Master Plan Steering Committee: Todd Horner and Carol Ogilvie of SWRPC led the meeting with discussions about earlier Master Plans, formatting of a new master plan, making it available to the public, the scope of work to be done by SWRPC and how to survey the town.

**August** – Plans for a 12-lot subdivision of land of The Tree Agents, LLC were received and reviewed and preliminarily denied based on the violation of zoning requirements for lot size and dimensions.  
Master Plan Steering Committee: A draft of the townwide survey was discussed and edited.

**September** – Changes in planning and zoning laws by the State of NH were discussed. A preliminary plan for a 2-lot subdivision of land of Mark and Kathy Gross was received. The intent of the subdivision would be to separate land burdened by a flowage easement from land not burdened. There was a

discussion of the possibility of denying subdivisions based on the provision against scattered and premature subdivisions as stated in the Subdivision Ordinance and NH State Law.

Master Plan Steering Committee: The second draft of the survey was discussed and edited and it was determined that there will be a townwide mailing directing residents to the survey online. Initial plans for a public forum facilitated by UNH Extension personnel were discussed.

**October** – Public hearing for a lot line adjustment and 2-lot subdivision of land of Mark and Kathy Gross on Surry Dam Road and East Surry Road. The purpose of the subdivision is to divide land encumbered by a flowage easement to the U.S.A., through the U.S. Army Corps of Engineers, from land not encumbered by that easement in order to create a building lot. Concerns were raised that the entire property has flooded in the past regardless of the easement and that the land could not be safely used for building development. The subdivision and lot line adjustment were denied.

Master Plan Steering Committee: The committee had reviewed the final survey online and made suggestions. Outreach and distribution options and problems were discussed.

**November** – A driveway permit application was reviewed. Bruce Smith submitted amendments to the Zoning Ordinance to be considered at the Town Meeting. Laura Barrett suggested that amending the zoning ordinance be delayed until the Master Plan is completed and that the entire ordinance may be reviewed at that time in relation to the goals of the Master Plan.

Master Plan Steering Committee: Discussion and planning for the public forum. The survey has been sent out and 90 responses have been returned. Preliminary responses will be used to spur discussion at the public forum. The survey will remain open until December 15.

**December** – Christmas, no meeting held.

Master Plan Steering Committee: Discussion of the public forum and corrections to that preliminary report were made. The survey has brought good response. Carol shared first drafts of the Vision and Land Use Chapters of the Master Plan.

Laura Barrett  
Secretary, Planning Board

**Surry Conservation Commission**  
**March 2025 Annual Report to the Town**

The Conservation Commission, working with the NH Department of Environmental Services, the Cheshire County Conservation District, the Army Corp of Engineers, and the Monadnock Conservancy, is committed to preserving and protecting the natural environment, the flora and the fauna in Surry. One of our members serves on the Ashuelot River Local Advisory Committee which is developing a river management plan. Three members serve on the Surry Master Planning Committee.

The Commission has contracted with Moosewood Ecological LLC to conduct a Natural Resources Inventory, which is required by law. The purpose is to update our fifteen-year-old maps identifying resources in water, wildlife, agriculture, forestry among other resources. This will help our town clarify what we want Surry to be in thirty years. This inventory can inform the Surry Master Plan and for the basis of the Surry Conservation Plan. Work began in February and will conclude next spring with a report to the town.

The Commission has been working with the owners of a large tract in Walpole and Surry, and another owner in Surry, about placing their land in a conservation easement. This would keep these forested properties in their natural state to protect water and soil quality, and to promote wildlife habitat. We plan to approach some other landowners to determine their interest in a Conservation Easement on their land.

Restoration of the one-mile Surry section of the Cheshire Rail Trail is completed. Ultimately, the trail will connect from the Massachusetts border to Bellows Falls. The purpose is to clear and regrade existing trail beds for hiking, biking and snowmobiling, and to also promote wildlife. One of our members serves on this committee.

The Surry Commission is a member of the NH Association of Conservation Commissions. One of our members serves on this board. The Association has advised that state law provides a clear role for local conservation commissions to participate in environmental planning, monitoring and law enforcement. Commission members commented on two subdivision applications and reviewed driveway applications. The Commission also monitors construction work in order to protect wetlands.

If you have any questions about what you can do to preserve your land, soil, water or wildlife resources, the Conservation Commission will be glad to help. If you have a concern about a possible environmental infraction, or want guidance in how to avoid one, please come to one of our meetings. We meet the first Monday of the month, 7:00 PM, at the Surry Town Hall. All are welcome.

John Davis, Chair  
Caroll Lothrop, Secretary  
Bob Hammond, Member

Lesley Johnson, Member  
Ken Maynard, Member



# Surry Fire Department 2024 Engineer's Report



**February 8<sup>th</sup> 2025**

In 2024 we saw a pause in our upward trend of call volume. Although the overall number of incidents was less, several noteworthy incidents occurred throughout the year. These included a residential kitchen fire, serious motor vehicle accidents, building fires and large brush fires in our mutual aid towns, and several serious medical emergencies.

The Fire Department continues to make great strides to improve our emergency preparedness for the residents of Surry. Continuing the momentum from the past several years, we have expanded our capabilities further by updating various outdated Personal Protective Equipment (PPE) and equipment. Through countless hours spent behind the scenes by the volunteers, most of this has been acquired through alternative funding sources saving Surry taxpayers hundreds of thousands of dollars.

Surry remains unique in that we are still 100% volunteer. It is the 29 familiar faces of your neighbors offering comfort while answering all calls for service and mitigating emergencies. *(Pictured are some of the new grant funded vehicle extrication tools mounted in Engine 1)*



## **Emergency Medical Services**

A little over half of the emergencies we respond to are medical in nature. Surry Fire Department operates as a non-transporting first response agency up to the Advanced EMT level. Our primary transporting ambulances continue to come from Keene Fire Department (KFD) and our backup ambulances seamlessly come from Cheshire County, Alstead, and Walpole.

## **Other Community Services**

We now have 2 CPR instructors on our roster and we obtained our own set of CPR training manikins. CPR certification for the membership is now handled in-house at SFD and we plan to begin to offer CPR training classes to the community through our own instructors. Contact [CPR@surrynhfire.org](mailto:CPR@surrynhfire.org) for more information.

The Fire Station has also become a car seat safety inspection site. Motor vehicle crashes are the leading cause of death and injuries in children. Properly used car seats decrease the risk of fatal injury by 71% among infants and 54% among toddlers. Booster seats reduce the risk of nonfatal injuries by 45% among four- to eight-year olds. Child Passenger Safety Technicians (CPSTs) educate caregivers on how to correctly transport children in their care. CPSTs provide personalized instruction about how to correctly install a car seat in a vehicle, as well as how to correctly secure a child in the car seat. This is a free service open to all caregivers (parents, grandparents, babysitters) who are residents and non-residents.

To make an appointment, email [Sabrina.Contrady@surrynhfire.org](mailto:Sabrina.Contrady@surrynhfire.org). This program is in partnership with the National Highway Transportation Safety Administration (NHTSA), the National Child Passenger Safety Board (NCPSB), and Safe Kids Worldwide.

## **Grants**

Unfortunately, we were not successful in 2024 in obtaining funding through FEMA's Assistance to Firefighter Grant (AFG). This annual grant is highly competitive with only 23% of requests being granted. Our application included requests for funding 2 major needs of the fire department, portable radios, and the replacement of our brush truck. This year we have reapplied for these same projects again in hopes of receiving the award.

Our two-way radios and batteries that provide crucial communication have reached the end of their operational life. They were acquired through a state grant post-9/11 in 2002 and we are no longer able to purchase repair parts or replacement batteries safe enough to be used in hazardous environments. After discussions with other surrounding towns with the same need we have been unable to find a town willing to host a regional application. Applying as a region improves the chances of receiving the award for all but instead this year we will be competing with other small rural communities in hopes of acquiring reliable communication radios through the grant. If we are not successful again this year, we will be forced to seek funding from the town to replace this critical equipment.

The second item is the replacement of Engine 3, our 1978 Mini-Pumper currently used as our brush truck. While this vehicle has served the town extremely well over its 46-year lifespan, its unreliability and outdated design is bringing it to the end of its effective service life. This will be the 3rd application for this request and we are hoping that the award will not place this large financial burden on the Surry taxpayers. Whether the grant is awarded or not, we must replace this truck soon with something reliable and more suitable for our current needs.



## **Fire Station Expansion Update**

As the members have the ability, we continue to pick away at punch list items remaining from the renovation. This year we finished new stairs and obtained turnout gear storage racks so members can store their PPE safely at the station. This is to minimize the exposure of the members and their families to carcinogens present in the PPE by reducing the need to keep it in their personal space. To stretch the budget, most improvements around the station have been completed in-house by the volunteers with trade skills. We are proud of our facility and continue to be grateful for the continued generosity of those in the community who made it possible.

## **Informational**

The State of New Hampshire transitioned NH Alerts to a new emergency notification system, Genasys Protect. To ensure you receive public safety messages from the State of New Hampshire, Department of Safety, and the fire departments, please go to <https://stateofnewhampshire.genasys.com/portal/> and register or update your information today.



If you ever have questions, concerns, or are interested in joining, contact an Engineer or email [fireengineers@surrynhfire.org](mailto:fireengineers@surrynhfire.org). Surry Volunteer Fire Department is on Facebook! See pictures of our apparatus, training events, fire prevention tips, or other news related to the SVFD. Find and “Like” us at <https://www.facebook.com/Surrynhfiredept/>.

Burn permits are required for all outside burning unless snow cover is present. Permits are online through <https://nh.burnsafeamerica.com/>

Lastly, the Engineers want to thank the volunteers of SVFD for the hundreds of hours dedicated to the Fire Department this past year, and their families for understanding when we need to leave at a moment's notice.

Respectfully Submitted,



*Members training on auto extrication of an overturned vehicle*

**Surry Fire Engineers**

*Joshua Brooks: Fire Chief  
Timothy Bienvenu: Deputy  
Jason Contrady: Deputy*

Incident Statistics 2024		Mutual Aid 2024		Historical Volume
Fire	14			Total Calls 2023 = 123
Emergency Medical	49	Mutual Aid Given	5	Total Calls 2022 = 102
Motor Vehicle Accident	9	Mutual Aid Received	8	Total Calls 2021 = 86
Service Calls	13			Total Calls 2020 = 82
				Total Calls 2019 = 79
				Total Calls 2018 = 94
<b>Total Calls in 2024</b>	<b>85</b>			



## Report of the State Police

*Town of Surry*

2024



I would like to take this opportunity to provide a report to the Surry Selectboard regarding the calls for service that the State Police have responded to in your community during the last year. Currently, the Troopers assigned to Troop C respond to calls in Surry as requested and as part of our regular patrol duties. Troop C provides police services to the 38 towns encompassing Cheshire and Sullivan Counties; and are the primary law enforcement agency for 18 of these towns (including Surry). Additionally, Troopers are frequently called upon to provide patrol coverage, investigative or other specialized law enforcement services to police departments within this area.

During calendar year 2024, the State Police responded to and investigated the following calls for service in the town of Surry:

911 HANGUP / MISDIAL	1
ABANDONED VEHICLE	1
ALARM	5
ANIMAL COMPLAINT	15
ASSIST CITIZEN	11
CIVIL MATTER	6
CRIMINAL MISCHIEF	3
CALL FOR SERVICE	9
DEPARTMENT ASSIST	3
DOMESTIC VIOLENCE	1
DWI	1
EMOTIONALLY DISTURBED PERSON	1
FOLLOW UP	1
HAZARDOUS OPERATOR	9
LOST/FOUND ARTICLE	2
MEDICAL ASSIST	12
MOTORIST ASSIST	5
MV CRASH (Includes vehicles off the road)	13
MISSING PERSON	1
MV CRASH W/ INJURY	4
NOISE COMPLAINT	4
PROPERTY DAMAGE	1
SAFE SCHOOLS ACTIVITIES	3
SEX OFFENDER ADDRESS VERIFICATION	11
SEX OFFENDER REGISTRATION	2

SUSPICIOUS ACTIVITY	1
SUSPICIOUS PERSON	4
SUSPICIOUS VEHICLE	2
THEFT	1
TRAFFIC HAZARD	5
TRAFFIC STOP	101
VIN VERIFICATION	2
WARRANT ARREST	1
WELFARE CHECK	6

***TOTAL:*** ***248***

In addition to the above calls for service, troopers conducted motor vehicle enforcement resulting in *20 summonses and 97 warnings issued.*

In closing, it has been our pleasure to serve the residents of Surry during the past year and we look forward to assisting you with your law enforcement requests in 2025.

Respectfully Submitted,



Lieutenant Sean A. Eaton  
Troop Commander  
NH State Police – Troop C



# Ashuelot River Local Advisory Committee

---

Washington Lempster Marlow Gilsum Sullivan Surry Keene Swanzey Winchester Hinsdale

## 2024 Annual Report

**ARLAC** members met monthly to discuss permits, projects and concerns along the River corridor. We involved the community with the monthly water quality monitoring program and river cleanup. The Ashuelot River Corridor Management Plan is nearing completion.

**PERMITS:** ARLAC members carefully reviewed plans for Shoreland (SL), Wetland (WL), Alteration of Terrain (AOT) and Permit By Notification (PBN). Comments were made to the appropriate state agencies. The progress of each project was followed through the permitting process.

- Washington: WL & PBN: Lake Ashuelot Estates boat ramp (permitted 6/27). SL: Arboreal Oasis (permitted 3/26). PBN: seasonal dock Ashuelot Pond (permitted 5/10). SL: Batcha (permitted 6/18). WL/PBN: replace failing retaining wall (informational). Routine Roadway Maintenance notice: culvert under NH 31 (informational).
- Marlow: PBN: dry hydrant (permitted 11/5). NHDOT environmental review underground fuel tank replacement (pending, opposed underground placement).
- Gilsum: Routine Roadway Maintenance Gilsum Woods culvert replacement (permitted 10/7)
- Keene: Emergency Authorization Verification: Wastewater Treatment Plant repairs (status unknown). Special Permit Pesticide application, NHDOT Route 101 (pending, opposed use). AOT Monadnock Conservancy site plan (support). Clean Water State Revolving Fund Application to line 140 brick manholes and 45 standpipes (support).
- Swanzey: SL: Thorne (permitted 3/26)
- Winchester: WL: Forest Lake Association dam replacement (permitted 8/2). Emergency Authorization Verification: Back Ashuelot Road (permitted 5/29)
- Hinsdale: WL & SL: Redo of McCool bank erosion stabilization (permitted SL 8/30; WL 9/20)

## PROJECTS/ISSUES

- Corridor Management Plan: Reviewed text and maps. Updated contacts and resources. Plan is prematurely posted on the DES LAC website.
- Hinsdale: Fiske Mill: Following decommissioning process between The Nature Conservancy and Federal and State Agencies. Sent letters of support.
- Connecticut River Dams FERC Relicensing process: Learned about 401 Clean Water Certification and process for commenting on relicensing.
- Marlow Hydro: Following relicensing process, Federal and State requirements.
- Swanzey erosion: Working with the Connecticut River Conservancy (CRC) on 3 sites experiencing severe bank erosion. CRC has secured funds through USDA Regional Conservation Partnership Program Fund to develop plans for restoration.
- Fallen trees on the mainstem: Ongoing efforts/discussion of entities and individuals who can assist in clearing obstruction.
- Gilsum: logging Nash Corner area: cutting appears to maintain required River buffer.
- Keene: Heritage Transportation Trail. Attended NHDOT listening session. No comment.
- Swanzey: Potential sale of Town land at Sawyer's Crossing Road intersection. Wrote letter opposing.
- Keene: Airport fencing issue. Following discussions.

- Education: AOT rule changes. NHDES draft 303d list. 2024 Legislation enacted.

## COMMUNITY INVOLVEMENT

- River monitoring: May to September monthly sampling by 16 volunteers. Funded by corridor town conservation commissions and NHDES. This year the Ashuelot ran well below the typical seasonal flows. This most likely affected the chloride and specific conductance levels, the latter which showed moderate to high impact in all months except August when heavier precipitation increased flows and most likely diluted the concentrations. Chloride ran higher than typical but both parameters were still within Class B standards. The river also maintained its Class B designation for dissolved oxygen, total phosphorus and turbidity. E. coli levels remained within Class B standards throughout the season except in September at Rte 101 and upstream of the Keene wastewater facility, the cause is unknown. pH remained below (more acidic) the required standard at all sites. A full report of all data is available at the NHDES website.
- River cleanup Sept. 20-21: 2,450 pounds of trash, 7 tires, 14 shopping carts removed.
- Keene State College Bio-monitoring: students' Capstone project reported favorable water quality based on macroinvertebrate sampling this autumn.

Submitted by Eloise Clark, Clerk

## Meeting Minutes 2024



### STATE OF NEW HAMPSHIRE – TOWN OF SURRY COUNTY OF CHESHIRE TOWN WARRANT – 2024

To the inhabitants of the Town of Surry, in the County of Cheshire, in said State, qualified to vote in Town affairs.

**You are hereby notified to meet at the Town Hall in Surry on Tuesday, the 12th of March, 2024 from 2:00 p.m. to 7:00 p.m. to cast written ballots to act upon the following articles:**

1. To choose all necessary Town officers as listed on the official ballot.
2. To see if the Town will vote to amend Article III, General Provisions, Subsection C of the Zoning Ordinance by adding the last line in quotes, to read as follows:

C. No recreational vehicle, as defined by this ordinance, shall be used or occupied as a permanent dwelling within the Town of Surry. The use of a recreational vehicle as a temporary dwelling (outside of a legally existing recreational vehicle park) for recreational or vacation purposes shall not exceed thirty (30) days in any calendar year provided that the Board of Selectmen is satisfied that a safe and sanitary method of sewage, waste water and solid waste disposal will be provided. "Upon request, the selectmen may extend the use of a properly installed recreational vehicle as a temporary dwelling up to 24 months, when the primary dwelling has been made uninhabitable and is being repaired or reconstructed."

This amendment allows the selectmen to extend the use of a recreational vehicle as a dwelling in an emergency when the primary dwelling is not habitable.

Passed

3. To see if the Town will vote to amend Article X, Board of Adjustment, Subsection E, Variance, of the Zoning Ordinance by adding the following section 6:

6. The applicant shall pay all relevant costs in connection with any related public hearing.

This amendment clarifies that the payment of costs for public hearings is required for the consideration of a variance.

Passed

**In addition, you are hereby notified to meet at the Town Hall in Surry on Thursday, the 14<sup>th</sup> of March, 2024 for the business meeting at 7:30 p.m. to act on the following articles:**

Moderator opened town meeting at 7:30 pm with the pledge of allegiance

4. To hear the reports of the Town Officers and Committees.

M- J. Davis  
S- J. Berglund  
Discussion- None  
Vote- Passed

5. To see if the Town will vote to raise and appropriate the Budget Committee recommended sum of \$692,972 for general municipal operations. This article does not include appropriations contained in special or individual articles addressed separately. (Majority vote required).

M-J. Berglund  
S- J. Davis  
Discussion-

T. Peloquin: How much is it compared to last year budget?

B. Smith- Estimate is from property taxes. Appropriation amount is misleading because we had a bigger grant last year and the grant is smaller this year.

T. Peloquin- I might have missed something but it appears that is different than the budget we voted on. You've got \$10,000 more. The budget voted on \$672,972. Which is \$10,000 more and I might have missed something. I know that \$5,000 came from conservation committee. When the budget committee voted that \$5,000 was going into a warrant article. One of you actually held the warrant up and said, "I've got it right here." So, I'm confused procedurally how this budget has changed from what we voted on and can the selectmen unilaterally alter that budget?

B. Smith- I'm question you saying there's a change.

T. Peloquin- Repeats the numbers voted on. That's a \$10,000 difference. That's a \$15,000 difference. What me to show you?

B. Smith- There's a \$5,000 difference. It's the budget committee budget that appears on the warrant.

T. Peloquin- I don't see that number anywhere. When we voted on this budget that \$5,000 was supposed to be a warrant article. -stands and points to other members of the budget committee- Contrady, Brooks,.. You where there. It was a warrant article. You held up a warrant. I don't want to fight about it, I'm just asking procedurally, cause I'm a procedure guy, how do you change that.

J. Croteau- We had the article already created so we added it in.

T. Peloquin- There's a lot of confusion around a number of issues and I want to understand it.

Unknown- So do we have the records of that vote?

B. Smith- Gerald Clark can you go down onto the bulletin board and get the budget that was posted?

T. Peloquin- I'm just wondering how we got here. If its fine, than I'm all set. Is M. Powers here? He's on the board too. I'm just asking procedurally how that changed, so when I am asked a question I can appropriately explain why the numbers do not match. I still think it looks \$15,000 off.

W. Brown. Looks like we took the. \$5,000 off from another spot.

B. Smith- Here are the numbers that posted from the property tax.

L. Barrett- Looking through the book, all the numbers are the same except the \$5,000. It looks like a typo or adding error in one column.

T. Peloquin- No.

J. Contrady- Which figure did budget committee sign for? The one written here, or the one posted.

T. Peloquin- Not increased.

J. Brooks- The extra \$5,000 was not the amount the budget committee voted on. The \$5,000 was going to be a separate warrant article. Now if that is not a possibility. If you cannot include that in a warrant article because it was already done I think we can just go ahead and amend it and do whatever we have to do to get it done tonight. We just need to have clarification on the operating procedures on changing the numbers.

B. Smith- Agreement that the money is there. Your preference is to make it separate.

T. Peloquin- No you have a budget committee doing a job and the paperwork does not reflect. If we don't do that, then why have a budget committee? That's my question. I'm not, I'm just wondering because that's not what we discussed. but you have the amount printed is different.

S. Goldsmith- I have a question. I was not at last meeting I had an emergency. So if the question is \$5,000. I thought we were going to scrap it.

J. Brooks- I think we are trying to accomplish same thing here. Regardless of how procedurally it was done, what's printed in the book would accomplish the goal set forth in the warrant. Regardless of how it. I make the motion to move forward with how it is written in the article.

S- L. Carlson

Discussion- none

Passed

6. To see if the Town will vote to amend article 6, adopted March 8, 1977, by replacing the exemption that "shall be in an amount of 100% of the property tax on the assessed value of a solar energy heating or cooling system" with an exemption of \$1,000 in assessed value per tax year, per RSA 72:27-a III and RSA 72:62, effective March 15, 2024. The Selectmen recommend this article. (Majority vote required).

M- L. Levesque

S- J. Davis

Discussion

L. Levesque- Is solar energy and heating supposed to have a coma? It makes a big difference.

J. Croteau- Mostly talking about solar panels.

L. Levesque- But the way that its written it's saying it's a solar heating and cooling. It doesn't say.

J. Croteau- Heating and cooling provided by solar.

L. Levesque- So it doesn't have anything to do with regular solar panels?

B. Smith- The language and quotes are adopted from 1977. They need to be updated and changed.

K. Richardson- Even if you but a comma in it, solar, energy heating; what is solar heating? What does that mean?

L. Levesque- No solar energy, heating and cooling.

K. Richardson- That still wouldn't make sense. Can you explain to a laymen like me what that means to someone with solar panels?

J. Croteau- Keep incentive to use green energy. \$1,000 credit off tax bill. Off assessed value. Like a veterans exemption

K. Richardson- That's a lump?

J. Croteau- Yes

P. Hartz- with this amendment to bring Surry into alignment with state statues. I want to know what the state says about that.

B. Smith- Reads article. It spells out..

P. Hartz- Oh its just defining what that is.

B. Foshier- That definition doesn't appear to include heating. If we were to include solar panels does that mean that Surry doesn't want commercial solar because we would not be providing any property tax benefit for developers other than the \$1,000?

J. Croteau- Not addressing any commercial stuff. This is just for the home owner.

B. Foshier- But it doesn't distinguish that. If someone came in and wanted to develop a 15 acre gravel pit into solar would they still be subject to the same 1,000 exemption cap?

J. Croteau- I can't answer that.

B. Smith- Reads earlier article further in definition to show it does include solar.

T. Peloquin- What's the size? What if I put a solar panel on my chicken coop?

J. Croteau- So vague, its hard to keep track of but we don't want to make it cumbersome to administer.

B. Smith- This was written years ago, it isn't designed very well.

J. Davis- I thought this was just homes, but commercial is a good point. Commercial solar people are around.

J. Croteau- That's a different situation.

W. Brown- Motion to roll with this, but we will look into the commercial part of this with a planning board and update it. Maybe put an amendment in there that we are going to work on the wording of this, cause anything commercial that's going to come into Surry has to go through the planning board.

N. Wilbur- How did you come up with \$1,000 exemption and what do other towns in the area give?

B. Smith- The \$1,000 was random, and I have not researched other towns.

N. Wilbur- I read the minutes in Walpole Town Meeting and we have an old property in Walpole. I'm under the impression that they give full exemption with solar panels. Another incentive for people to use solar panels

B. Smith- We are trying to set a reasonable limit. Want to standardize things a bit.

N. Wilbur- I just feel that \$1,000 is so little compared to their investment. Not a huge incentive, not any incentive.

B. Fosher- Move to pass over and selectman appoint committee to look into this and develop a more comprehensive proposal with some comparison in some other surrounding towns and some consideration into commercial installations.

S- N. Wilbur

B. Fosher wrote out amendment. It reads:

"Amend article 6 as follows: Pass over until next year, and instruct selectmen to prepare a more fully researched article next year."

Discussion-

M- T. Peloquin

S- L. Carlson

L. Levesque- If we vote pass over it, what's the possible economic impact on the town versus what we would have approved? Do we have a rough estimate on that?

Unknown- It will stay the same as it is.

L. Levesque- Right! It will stay the same as it is, but if we approve that, what difference would that have made? The original article. As I read that, which is kind of limited on the original article, is that referring to every single year if I have a solar panel on my roof?

J. Croteau- \$1,000 credit is what we are offering.

L. Levesque- \$1,000 is what your offering versus I don't pay any taxes at all?

J. Croteau- Right.

L. Levesque- Correct, so that's a potentially a huge impact. Does having a solar panel on the roof make me use less services in town? So it seems kind of crazy to give someone 100% exemption if number 1 they can afford to put solar panels on their roof and they are getting tax benefits from the federal government and the town is going to give them the full benefit. I am not in favor of this.

Moderator- We are not voting on turning that, this would be on the amendment.

L. Levesque- Yes, I know that, but approving the amendment would turn it into something... (inaudible)

J. Brooks- I have clarification on conversation that was just back and forth. So, you said its \$1,000 credit on your taxes. It is written as \$1,000 deduction assess value. So, we do our taxes per 1,000 right? So what's our tax rate? \$0.25 per \$1,000?

Unknown- \$16.

J. Brooks- \$16. \$16. We are talking about \$16 a year per household, right? So this whole credit you would get would be \$16. I just wanted to clarify.

J. Berglund- What they are doing is reducing your assed value by \$1,000, not the tax bill. Just the evaluation by \$1,000.

B. Foshier- I have no sense at all about what the assessed value of a typical residential solar system is. I have this general sense that if I was to install it on my home it would cost me something like \$50,000-75,000. So there is [potentially noticeable effect on tax revenue and that's the sort of thing that I want to have an actually set of numbers about so that we can have an informed decision about what we're putting on the table, what we're taking off the table.

B. Smith- Explains economics.

A. Dugrenier- Just for clarification on costs. I just installed panels on my house back in 22 and it was \$16,000.

J. Croteau- The assessor will come and put a value on it might be that that, it might be more than that. I'm not sure what they do. And every year we have to take your house and your solar panels and say 'ok we have to calculate the appreciation for them, and try to figure all this stuff out.' The \$16000 really for our to stream line the process. It's easier \$1,000 a year so the next guy after me doesn't have to go through this.

J. Brooks- Ok, so the reason you want this article is to streamline your process.

B. Smith- Exactly.

J. Brooks- We didn't know that.

J. Croteau- It will make our lives easier.

B. Smith- our contract assessors and state assessment monitors suggest this is a good idea.

Read Amendment

Hand count

Yea- 36

Nay- 21

Read article 6 with amendment

Passed

7. To see if the Town will vote to raise and appropriate the sum of \$20,000 to place into the Highway Equipment Capital Reserve Fund established in 1992 for the future purchase of highway equipment. The Selectmen and the Budget Committee recommend this appropriation. (Majority vote required).

M- J. Davis

S. L. Carlson

Discussion-

E. Clark- How much is in the Capital Reserve Fund?

B. Smith- \$92,957

E. Clark- \$57? What is it \$57?

B. Smith- \$92,957

E. Clark- Ok

Passed



8. To see if the Town will vote to raise and appropriate the sum of \$50,000 to place into the Fire Truck Capital Reserve Fund established in 2011 for the future purchase of a fire truck. The Selectmen and the Budget Committee recommend this appropriation. (Majority vote required).

M- J. Davis

S-T. Small

Discussion-

T. Peloquin- What's in the Capital reserve?

B. Smith- \$214,213.

J. Brooks- We started in raising this fund in 2011. It took that amount of time to get the money we have now. Just to give you a little bit of perspective on how much stuff cost now. The fire truck we purchased in 2007 for \$380,000 is now a million dollars. So, what we are doing right now is basically just trying to make up for inflation. So, with the price of anything fire equipment related...basically, the amount of money we have in this fund now will help us do the town match for any sort of grants or purchase used apparatus. Just wanted to give you that context because the numbers in there are a couple hundred thousand dollars. A couple hundred thousand dollars would hardly buy equipment to our firetruck.

S. Farrell- Trust funds town report has numbers.

Passed

9. To see if the Town will vote to raise and appropriate the sum of \$8,000 to place into the Property Revaluation Capital Reserve fund established in 2001 for a future property revaluation. The Selectmen and the Budget Committee recommend this appropriation. (Majority vote required).

M-J. Davis

S- W. Brown

Discussion- None

Passed

10. To see if the Town will vote to raise and appropriate the sum of \$10,000 to place into the Future Cemetery Capital Reserve fund established in 2023 for future cemetery space. The Selectmen and the Budget Committee recommend this appropriation. (Majority vote required).

M- L. Levesque

S- T. Peloquin

Discussion- None

Passed

11. To see if the Town will vote to raise and appropriate the sum of \$10,000 to place into the Fire Equipment Capital Reserve Fund established in 2018 for the future purchase of fire

equipment. The Selectmen and the Budget Committee recommend this appropriation. (Majority vote required).

M-J. Davis

S- L. Carlson

J. Brooks- This year more for fire equipment. This fund would purchase or possibly match funds for fire equipment. Again, to give you perspective, the air pack we have that we were able to get through a grant, one is \$8,000. This would be there for opportunities for worse case scenerio and keeping true to this fund and purchasing ladders, hose, and for specialty equipment. We have been very successful past few years in getting grants. Explains grants and percentages.

Passed

12. To see if the Town will vote to raise and appropriate the sum of \$6,617 to be placed into the Bridge Capital Reserve fund established in 2023 per RSA 35:1, with said funds to come from unreserved fund balance. The Selectmen and the Budget Committee recommend this appropriation. (Majority vote required).

M- J. Davis

S- R. Wilbur

Discussion-

J. Davis- Money Capital Fund seems like an odd ball amount.

B. Smith- Money from grant last year for bridge work.

Passed

13. To see if the Town will vote to raise and appropriate the sum of \$7,327 for upper Joslin Road drainage improvements with said funds to come from unassigned fund balance (this represents the funds received in 2022 from the American Rescue Plan Act). The Selectmen and the Budget Committee recommend this appropriation. (Majority vote required).

M- J. Davis

S- T. Peloquin

Discussion- None

Passed

14. To see if the Town will vote to raise and appropriate the sum of \$10,000 to update portions of the 1983 Master Plan per RSA 674:3 II. The Selectmen and the Budget Committee recommend this appropriation. (Majority vote required).

M- J. Davis

S- T. Peloquin

Discussion-

Passed

B. Smith- Explained the 1983 Master Plan further and stated that's its not just

writing a check, also needs volunteers to do the work.

15. To hear opinions of an advisory nature on the amount of interest in participating in Cheshire Community Power.

M- J. Davis

S- T. Peloquin

Discussion-

B. Smith- Who is interested in this? It's a simple process to enter. I heard 1 person but wondering how much interest there is. This is for Cheshire County.

J. Brooks- Can we get a quick overview of what this actually is before we try to discuss it?

B. Smith- reads article. You notify the county, hold a public meeting explaining the options, send out in mail. You can opt to keep your present supplier or choose 2 or 3 others. There should be some cost savings. You can choose say 100% green energy or 75% green energy or 30% green energy. Or you can say none of the above and just go on with what your getting now.

B. Fosher- Thank you for clarifying this was for electricity. Also it sounds like this is and opportunity for residents to obtain electricity at potentially favorable rates as opposed to something just for the municipality.

B. Smith- Its voluntary. You can participate or you can stay with current supplier. You have the choice to change on a regular basis.

B. Fosher- Would the town have to ultimately as a town sign up with the county for this?

B. Smith- Town would express interest and then every property owner could choose to participate in this or not.

N. Wilbur- Walpole is active in this. I think it was a long process, maybe a year. Town can participate but as a resident you don't have to. I know some people in Walpole buy their electricity through a 3<sup>rd</sup> party.

L. Carlson- Westmoreland is also going through the same process.

P. Hartz- If we decide as a town not to express interest in this, then it's not available to individuals who want it. If we do say we are interested in it then the people can participate gives them the opportunity to participate.

R. Surprenant- Is there any cost?

B. Smith- No. Explains process again. Just want to see if anyone is interested.

J. Lundahl- So if we vote 'yes we are interested' someone will come and talk to us as a town meeting for those interested in it just to find out more about it.

B. Smith- In a public meeting, yes

J. Lundahl- Seems like a good opportunity.

J. Brooks- Procedurally clarification question, so there's no actual article on this right? Theres no yes or no vote on this? Just if anyone is interested?

B. Smith- Right, just to see if anyone is interested.

L. Carlson- show of hands

Passed

16. To see if the Town will vote to raise and appropriate the sum of \$187,795 to reopen and reclassify from class 6 to class 5, per RSA 231:22-a, the eastern section of Pond Road between Route 12A and Village Road, with \$87,795 to come from the Road Improvement Capital Reserve Fund established in 2015 and \$100,000 from unassigned fund balance. The Selectmen and the Budget Committee recommend this appropriation. (Majority vote required).

M- T. Small

S- A. Dugrenier

Discussion-

T. Peloquin- I don't understand why 12 years later do we want to fix this? I also have this FEMA letter to give back the money because we didn't use it. We told them in November 2022 "The recipient also stated the applicant reported to FEMA that it had no intent to repair this road." So, 2 years ago we told FEMA after we took their money and had to give some of this back, that we had no intention to fix this road. This letter from FEMA, I don't know who's seen it, it got it off line, is a major bite for the X line. This is not good. And the other thing I couldn't find anywhere because one of the selectmen made it clear to me he has wet land permits. DES says Surry has no wet land permits. Now there might be some from the Army Corps of Engineers that own the land that says 'You can do something when you get the permits.' But someone stated we have the permits and DES is stating that there are no open wet land permits for the town of Surry. So again I'm going to ask, like I did in the budget committee, Why now when it wasn't important for 11 years. 18 months ago we told FEMA we took your money and we are not going to fix it so we are going to give you part back. Can we try to get on the same page for what's going on?

B. Smith- I'm going to answer 2 of your questions. 1<sup>st</sup> of all we did not pay back a dime. That's the truth. I can't tell you that we won't have to pay FEMA back, but we have not paid them back a dime.

T. Peloquin- This investigator says, 'I have determined that the advocate (Surry) has not demonstrated and completed the projects approved SOW (Scope of Work) in addition FEMA properly defunded obligated funding barred by the Stanford from.. ok.. it was my understanding reading this we had to send back \$10,000.

B. Smith- Between this last year we have had a nightmare with FEMA about this issue. There have been appeals and decisions...

T. Peloquin- Yes, and you lost all them.

B. Smith- FEMA bumbled it..

T. Peloquin- FEMA bumbled it?

B. Smith- Yes, and even you. (inaudible) ..this project top to bottom, and there's things we didn't do right too. Its been,... I don't know how many years we have been appealing this, the file is this thick. They say they are going to take money back, we have not paid a dime. The process, I believe, FEMA contacts Concord, Concord contacts us. The reason this project wasn't brought up last year was because we were still batting the ball back and forth.

T. Peloquin- What do you mean. It says specifically that someone representing

this town told FEMA that we had no intention of repairing the road.

J. Croteau- This money that you are talking about dates back to 2013. We sent it back. And then FEMA said, no you are entitled to that so they sent it back to us. 5 years ago that happened. Now they are saying, No, that money really does belong to us we should have it back. We have appealed that decision multiple times.

T. Peloquin- It says in 2022, the recipient (inaudible) recipient stated (inaudible) had no time to repair road.

B. Smith- That was out of context. Did that guy actually visit 2013. We were naïve we didn't have the project lined up. We didn't have enough money for the project. That's why we gave the money back. We knew we weren't entitled to it. We wanted some ideas. We had good intentions, but in hindsight (inaudible)

W. Brown- Since this happened with the flood. I tried to get this rolling because of the traffic around the corner and fire apparatus not having a second way in or a second way out. There are a few contractors in the town that said that could have just been fixed pretty easily without involving... where this has taken. Now the grant money and a.., or any help we are entitled to will run out in 2025. We have got to make a decision here.

B. Smith- 2 DES permits until August 2025. Issued and extended. There is license, a permit from the Army of engineers that is valid until the same month.

K. Hagen- What are the classes, and what does it mean?

B. Smith- Class 6 road can't spend a dime on it because of lack of maintenance. The reason it wasn't fixed easily was its ¼ mile from the Ashuelot River which makes it more environmentally sensitive. The culvert hasn't been updated and hasn't upheld well. Class 5 means we can maintain road.

K. Hagen- If we vote, aren't we stating clear intent that we want that road opened and used?

J. Croteau- Yes. We are looking for mostly guidance tonight.

C. Englehart- I walk my dog and I don't want to cross stream every day. Come every year getting shot down. As a result of those votes the road became a class 6 because it was not maintained. So, it went by default from a class 5 to a class 6. It did not start that way. I want to see it fixed because I walk in snow, dark, and rain. What's the harm to fix a road. Your school children will use the road, fire department. More people might enjoy that part of town if they can get there.

J. Davis- I was pretty sure those permits expired. I looked on the state website and it showed no permits to Surry, so I called the wetlands person in charge of the area and told there was no active permits.

L. Levesque- I remember when this happened and when the road got washed out and I remember voting on it. At the time it was the feeling I got from everybody, and we voted it down to spend the money. It came down to the fact what was the traffic that was really using the road. Did anything change since then that makes it worse? How many people live down there?

Unknown- 5

L. Levesque- How many people are impacted now that they have to use Crain Road? I guess what I'm getting at is, I live on Farm rd. Class 5. Better class than what that is. But that's not passable. And to spend that kind of money into such a

short road that affects so few people. The fire department does have its way to get out of that. They have access of that gate on the end.

L. Carson- If I am going to wait for the fire truck to stop and unlock the top and bottom gate to get to my house to put a fire out, I hope I have good insurance. It does matter to more people than just 5 houses.

S. Sweeney- 2019 warrant article it was going to cost \$198,500 to repair, now 5 years later it's going to cost less? Also, in 2019 Article we were only going to do it if we got the FEMA, which we did not. If we pass this we have nothing left in the Road Improvement Fund. The fire department has to drive far end of 12A, far end of Walpole Road, to the far end of Mine Ledge, any of the far reaching points that takes anywhere in the neighborhood of 7-8 minutes. To drive down Crain Rd onto Village it takes 3 minutes. I don't see the difference because the drive only takes 2 extra minutes to those houses as town. The benefit on all the roads we could use. To wipe out capital Fund for this effects the whole town.

T. Small- It is important to me. It will cut down on people driving the wrong way, and cutting through on school road.

S. Hiller- Apples to Apples cost, how do we say we fix one road and not the other. Town road, town should fix it.

B. Foshier- Water shed that flows through that culvert is about 385 acres and really steep. We are getting more intense rainstorms the number of days we get more than an inch of rain is about triple what it was when this bridge washed out. One of these days that culvert is going to cause damage because it is not going to be able to handle that influx of water. It may be able to handle it as designed if in the right position but if we aren't maintaining it then its going to fail again. The Alstead flood was caused by a culvert fail. The other things I want to say about this is pretty much what Scott said. It's a town Road, town obligation to fix it. Its an absolute shame that we haven't yet. I wouldn't spend a nickel of that FEMA money because you may be obligated as the property of the United States treasurer.

B. Smith- Mischaracterized (inaudible)

B. Foshier- If funds are DES obligated than they are not the towns anymore. Whether someone's asked you to send them back or not. I'm also concerned if \$187,795 is enough. The intersection of Pond Rd and 12A is much better than the intersection of Crain Rd and 12A.

R. Wilbur- What is the length of the road?

B. Smith- 800 Ft.

R. Wilbur- Have you gotten bids? That \$187,795 is just a drop in the bucket.

B. Smith. It is a lot of money but our hands are tied because it's a class 6 rd.

R. Wilbur- Next year come back for another \$200,000

B. Smith- We can apply for some grants. Right now our hands are tied.

W. Brown- How long has it been Pond road East?

B. Smith- The Dam road was opened 1942

W. Brown- It is technically Pond road, and if we had fixed it as soon as it happened, we wouldn't be in all this trouble right now.

D. Brooks- If we don't fix the road, the DES is going to make us rip it out and it will cost just as much as to fix the road.

J. Brooks- Years ago when they were applying for grant money for this project the fire dept did provide a letter for better fire protection and access. We are not saying we can't get to these houses? We don't have a good water supply. We only use the gates to get water. We rely on tanker shuttles to get water to fire.

J. Davis- We can vote any year and get estimates done as a classic 6 road. Amount is the same for cost to redo it. First quote was around \$500,000 to repair it and that was 12 years ago. Its going to wipe out our emergency road fund. I have a letter from wet lands saying that they will not make the town dig out the bridge and make it into a brook.

R. Suprenant- Farm Rd., 9-6 months out of the year is not passable or drivable. It becomes a mud bog, it's not safe. Couldn't even get a plow truck up there. Twist ankles when walking it. If your walking road and someone is driving 20 miles an hr, they can run you over. Can't have a tanker truck, oil trucks can't deliver and it gets stuck. 20 plus houses live on Farm Road and its not been kept up. This article should have been killed off right off.

J. Sweeney- If passed tonight and cost twice as much, where does that extra money come from?

J. Croteau- We realize that this money is not going to fix the road but we have something to get the ball rolling so we can get it classified so we can do something.

R. Legare- I have to deal with property damage. Big trucks turn around on lawn. When wash out happened we had a meeting, and they were going to apply for a grant. One of our local contractors, Brooks, was going to do the job somewhere between \$65,000-\$85,000 and put in a bigger culvert and do it properly. Id like to see it done. I'm tired of having to grade out my lawn every time big trucks need to turn around. If the truck is really big, like a tractor, it has to back all the way back up to the village way. Which can also be dangerous.

N. Wilbur- March of 2020 I presented to selectmen, signed by 26 people that live on the Farm Rd., to alert them to the growing and developing problem that we have and asking them to set some money aside for us.

Moderator- I am asking you to stop. This is a complete separate issue. Farm Rd is not on the board today. It's a connected issue, if you feel that's important than talk to the folks to get it a warrant article for next year.

T. Small- Snow storm of last year, tree fell down. People could not get down and had to go through school yard. The school yard was a big mud hole and I had to pull them out with my tractor. An emergency vehichcle needs a second access.

T. Palmer- When Pond Rd. was closed I didn't think much about it until I had 3 people to take care of. Access is so much quicker with 1<sup>st</sup> responder.

K. Richardson- We need more research. It would be nice to know the total amount.

J. Berglund- We can't get figures unless we vote yes on this. The article is to see if we want to open the road.

R. Suprenant- There is only a certain amount of money the town can put forward, and we have been neglected enough. Its been 35 years up there (Farm Rd) Lets

prioritize us.

T. Peloquin- The bus won't even go up Farm Road

Hand Ballot Vote

Yes- 33

No- 31

Passed

Read Article 6 and read the amendment

Passed

17. To transact any other business that may legally come before this meeting.

S. Goldsmith- The topic of Farm Road we are going to be moving forward.

R. Surprernaut- Day that's going to happen?

S. Goldsmith- We are going to discuss it this year, you will be informed in our minutes.

W. Brown- Thank Durwin for all the work he does. I would just like to know Town shed progress.

S. Goldsmith- We have bids on the septic and bids on the bathroom. No decisions yet, it should be accomplished in next couple months.

L. Barrett- Remember Earl Anderson, thank you for his service. Thank Bruce Smith for his service for the last few years with the planning board.

K. Richardson- Thank you to the fire department.

Motion to end

M- T. Peloquin

S- W. Brown

End time 10:01pm

Respectively Submitted,

Christina Hammond, Town Clerk



## Owners Index

Owner	Map	Lot	Sub	Location	Use	Acres	Cards	Land	Buildings	Total
24 SURRY VILLAGE RD LLC	00003I	000041	000000	24 VILLAGE ROAD	1F RES	1.100	1	107,900	241,800	349,700
ABBOTT, MICHAEL J.	00005B	000014	00000F	220 ROUTE 12A	1F RES	15.000	1	112,500	303,100	415,600
ABRAMO, J	000002	000007	000000	ROUTE 12A	UNMNGD OTHER	51.700	1	2,976 cu	0	2,976
ABRAMO, J	000002	000007	00000A	18 GILSUM ROAD	1F RES	6.200	1	123,600	175,400	299,000
ADAMS, DOUGLAS C. JR.	00003I	000031	000000	113 VILLAGE ROAD	1F RES	1.550	1	104,000	261,800	365,800
ALLEN, JOEL	00005B	000017	000000	OFF MCCURDY HILL RD	1F RES	8.140	1	51,400	0	51,400
ANDERSON, BRUCE	000006	000003	000000	GILSUM TOWN LINE	UNMNGD OTHER	200.000	1	7,369 cu	0	7,369
ANDERSON, BRUCE & KATHLEEN	00005A	000097	000000	574 OLD WALPOLE ROAD	1F RES	3.420	2	116,400	459,100	575,500
ANDERSON, EARL K M TRUST	00005A	000085	00000A	MINE LEDGE ROAD	1F RES	41.500	1	1,514 cu	0	1,514
ANDERSON, EARL K TRUST	00005A	000085	000002	MINE LEDGE ROAD	UNMNGD PINE	38.500	1	3,289 cu	0	3,289
ANDERSON, EARL K TRUST	00005A	000085	000003	LONDON ROAD	UNMNGD OTHER	104.600	1	4,808 cu	0	4,808
ANDERSON, EARL K TRUST	00005A	000085	000004	154 MINE LEDGE ROAD	1F RES	71.200	1	88,593 cu	209,000	297,593
ANDERSON, EARL K TRUST	00005A	000085	000006	MINE LEDGE ROAD	UNMNGD OTHER	40.400	1	2,318 cu	0	2,318
ANDERSON, EARL K TRUST	00005A	000094	000000	MINE LEDGE ROAD	1F RES	12.800	1	62,962 cu	18,400	81,362
ANDERSON, JASON	00005A	000097	00000A	15 MINE LEDGE ROAD	1F RES	1.440	1	83,800	286,500	370,300
ANGELIS, JOHN	00004B	000069	000000	249 POND ROAD	1F RES	2.300	1	98,800	295,800	394,600
ANYAN, JASON	00004C	000078	000000	965 OLD WALPOLE ROAD	1F RES	2.000	1	93,300	171,400	264,700
ARMY CORP OF ENGINEERS	000003	000100	000000	ROUTE 12A	EXEMPT-FED	0.800	1	12,300	0	12,300
ARMY CORP OF ENGINEERS	000006	000100	000000	SURRY DAM ROAD	EXEMPT-FED	1,693.000	1	3,269,000	634,000	3,903,000
ARMY CORP OF ENGINEERS	00003I	000100	000000	ROUTE 12A	EXEMPT-FED	2.000	1	37,000	0	37,000
ARMY CORP OF ENGINEERS	00003I	000101	000000	OFF ROUTE 12A	EXEMPT-FED	0.200	1	200	0	200
ARMY CORP OF ENGINEERS	00003I	000102	000000	POND ROAD	EXEMPT-FED	0.300	1	11,300	0	11,300
ARMY CORP OF ENGINEERS	00003I	000104	000000	POND ROAD	EXEMPT-FED	0.030	1	1,500	0	1,500
ARMY CORP OF ENGINEERS	00004B	000101	000000	ROUTE 12A	EXEMPT-FED	0.838	1	46,900	0	46,900
AUSTIN, MARGARET B	00005I	000021	000000	2 ROUTE 12A	1F RES	2.300	1	89,900	298,200	388,100
AVERY, TERRY E	000001	000032	000000	877 ROUTE 12A	1F RES	2.000	1	89,300	217,600	306,900
AXLEBANK, MARCIA	000001	000006	000000	BACKLAND	UNMNGD OTHER	22.580	1	1,277 cu	0	1,277
BAKER, JUSTIN	00005B	000071	00000D	12 MASON DRIVE	1F RES	2.050	1	115,900	294,500	410,400
BALL, GARRETT T.	00005B	000071	00000C	46 CIDER MILL ROAD	1F RES	2.210	1	102,200	378,800	481,000
BALL, HERBERT W. JR.	000002	000011	000000	1191 ROUTE 12A	1F RES	1.290	1	80,900	158,300	239,200
BALLA, NANCY	00004B	000039	000000	9 SPRING HILL LANE	1F RES	7.300	1	89,700	170,800	260,500
BALLA, NANCY	00004B	000039	000002	SPRING HILL LANE	1F RES	2.060	1	53,500	0	53,500
BALLOU, RICHARD E	00005B	000009	000000	248 ROUTE 12A	1F RES	1.200	1	73,700	28,600	102,300
BANFORD, DAVID JR.	00005B	000027	000000	23 MCCURDY HILL ROAD	1F RES	1.000	1	61,400	257,700	319,100
BARDWELL, VERNON R. JR.	00003I	000020	000000	413 ROUTE 12A	1F RES	1.170	1	84,300	279,400	363,700
BARRETT, MATTHEW D	000006	000007	000000	11 ROUTE 12A	1F RES	1.000	1	84,000	201,800	285,800
BARRETT, MATTHEW D	000006	000007	00000A	1 ROUTE 12A	1F RES	5.900	1	107,100	418,600	525,700
BARRETT, MATTHEW D.	00005A	000109	000000	RT 12	UNMNGD HARDV	7.500	1	474 cu	0	474
BARRETT, REBECCA	000006	000004	00000C	13 SURRY DAM ROAD	1F RES	3.450	1	115,300	358,300	473,600

BARTLETT, RALPH D.	00004B	000031	000000	40 JOSLIN ROAD	1F RES	0.750	1	81,400	305,800	387,200
BELLOWS, TODD	00004B	000068	00000A	179 POND ROAD	1F RES	3.610	1	91,300	155,600	246,900
BELSKY, NICHOLAS	00005I	000019	000000	12 ROUTE 12A	1F RES	0.750	1	82,000	228,700	310,700
BENTLEY, KYLE S.	00004C	000082	0000A2	89 FARM RD	1F RES	2.100	1	80,800	83,900	164,700
BERGERON, HEATHER	00005A	000079	000000	530 OLD WALPOLE ROAD	1F RES	3.370	1	164,800	271,100	435,900
BERGERON, KEVIN G. REV TR	00003I	000038	000000	VILLAGE ROAD	FARM LAND	15.000	1	6,439 cu	0	6,439
BERGERON, ROBERT	00005B	000077	00000C	4 MOSES WRIGHT LANE	1F RES	2.370	1	94,000	289,600	383,600
BERGEVIN, ROBERT W.	000006	000004	0000BB	29 SURRY DAM ROAD	1F RES	3.030	1	128,800	229,500	358,300
BERGLUND, JOHN C. REV TR	00005A	000080	000000	10 MINE LEDGE ROAD	1F RES	5.890	1	92,200	372,700	464,900
BERNIER JR, NORMAN E	00004A	000001	000000	854 ROUTE 12A	1F RES	2.430	1	85,600	122,500	208,100
BETH-EL BIBLE CHURCH	00003I	000003	000000	13 VILLAGE ROAD	EXEMPT-MUNIC	0.380	1	98,100	654,000	752,100
BETH-EL BIBLE CHURCH	00003I	000004	000000	19 VILLAGE ROAD	EXEMPT-MUNIC	3.180	1	108,100	404,400	512,500
BIENVENU, ROGER, TR	00005B	000058	000000	781 OLD WALPOLE ROAD	1F RES	50.000	2	98,542 cu	290,000	388,542
BIENVENU, TIMOTHY	00005A	000090	000000	MINE LEDGE ROAD	1F RES	27.000	1	55,900	0	55,900
BIENVENU, TIMOTHY H.	000002	000001	000000	BACKLAND	UNMNGD OTHER	11.000	1	869 cu	0	869
BIENVENU, TIMOTHY H.	00004B	000028	000000	JOSLIN ROAD	UNMNGD HARDV	63.000	1	4,155 cu	0	4,155
BIENVENU, TIMOTHY H.	00004C	000075	00000B	919 OLD WALPOLE ROAD	1F RES	1.000	1	83,400	143,500	226,900
BIENVENU, TIMOTHY H.	00005A	000082	000000	MINE LEDGE ROAD	UNMNGD HARDV	18.000	1	1,637 cu	0	1,637
BIENVENU, TIMOTHY H.	00005A	000090	00000B	MINE LEDGE ROAD	UNMNGD OTHER	16.000	1	1,283 cu	0	1,283
BIENVENU, TIMOTHY H.	00005A	000092	000000	OLD WALPOLE ROAD	UNMNGD HARDV	55.000	1	3,606 cu	0	3,606
BIENVENU, TIMOTHY H.	00005A	000093	000000	MINE LEDGE ROAD	FARM LAND	15.400	1	5,553 cu	0	5,553
BIENVENU, TIMOTHY H.	00005A	000103	000000	OLD WALPOLE ROAD	UNMNGD HARDV	35.000	1	3,612 cu	0	3,612
BIENVENU, TIMOTHY H.	00005A	000103	00000E	OLD WALPOLE ROAD	UNMNGD OTHER	10.000	1	790 cu	0	790
BIENVENU, TIMOTHY H.	00005B	000061	000000	OLD WALPOLE ROAD	UNMNGD OTHER	43.510	1	3,945 cu	0	3,945
BILODEAU, SHANE A.	00004C	000084	00000B	120 FARM RD	1F RES	5.190	1	82,100	180,600	262,700
BISSELL, PETER	00005A	000100	00000A	650 OLD WALPOLE ROAD	1F RES	5.520	1	94,400	182,600	277,000
BLAIS, KYLE	00005I	000010	000000	28 HAYWARD DRIVE	1F RES	1.840	1	100,100	258,500	358,600
BLEWETT, CONSTANCE	00003I	000011	000000	17 CRAIN ROAD	1F RES	0.570	1	99,500	145,300	244,800
BLOMQUIST, SORENSON REV TR	00005A	000103	00000B	692 OLD WALPOLE ROAD	1F RES	5.130	1	109,800	353,800	463,600
BOBBIN, JARED S.	00005B	000067	00000A	629 OLD WALPOLE ROAD	1F RES	0.680	1	85,100	260,700	345,800
BOLDUC, NATHAN	000001	000020	000000	ROUTE 12A	UNMNGD OTHER	55.000	1	4,956 cu	0	4,956
BOUCHER, TYLER	00004C	000076	000000	927 OLD WALPOLE ROAD	1F RES	2.000	1	88,400	111,200	199,600
BRECHT, ERIC	00005A	000103	00000C	704 OLD WALPOLE ROAD	1F RES	5.520	1	108,400	410,200	518,600
BRETWOOD GOLF COURSE	000006	000002	000000	EAST SURRY ROAD	COM/IND	19.000	1	221,000	150,000	371,000
BRITTON, GLENN	00005B	000063	000000	665 OLD WALPOLE ROAD	1F RES	1.670	1	90,000	207,000	297,000
BRK PROPETIES LLC	000001	000016	000000	BACKLAND	UNMNGD OTHER	14.600	1	841 cu	0	841
BROOKS, DAVID A.	00004B	000052	0000AA	112 POND ROAD	1F RES	5.100	1	107,300	417,800	525,100
BROOKS, DAVID A.	00004B	000057	000000	POND ROAD	1F RES	11.200	1	18,800	0	18,800
BROOKS, DAVID A.	00005I	000018	000000	8 HAYWARD DRIVE	1F RES	1.260	1	84,200	0	84,200
BROWN, WAYNE E	00003I	000040	000000	28 VILLAGE ROAD	1F RES	1.010	1	116,700	291,300	408,000

BROWN, WAYNE E	00005B	000071	00000J	CIDER MILL ROAD	1F RES	2.010	1	82,200	0	82,200
BUFFUM JR, FRANKLIN D	00005A	000103	00000D	742 OLD WALPOLE ROAD	1F RES	11.000	1	75,629 cu	274,200	349,829
BUKOVCAN, SAMRAD	00004A	000019	000000	241 JOSLIN ROAD	1F RES	1.850	2	109,600	460,800	570,400
BULLOCK, BARRETT R.	00005B	000071	00000H	11 MASON DRIVE	1F RES	2.940	1	103,100	659,600	762,700
BUNKER, DANIEL LIV TRUST	00005A	000100	000000	656 OLD WALPOLE ROAD	1F RES	1.500	1	102,800	243,300	346,100
BUZBY, MICHAEL	00003I	000010	000000	11 CRAIN ROAD	1F RES	0.960	1	114,800	164,000	278,800
CALHANE, TIMOTHY	00005B	000028	000024	93 CAMPGROUND ROAD	1F RES	0.000	1	0	13,600	13,600
CALHOUN, WILLIAM D.	00005A	000095	0003A2	632 OLD WALPOLE ROAD	1F RES	2.300	1	93,800	280,700	374,500
CALLENDER, NANCY C.	000001	000016	00000B	ROUTE 12A	UNMNGD HARDV	20.500	1	703 cu	0	703
CALLENDER, NANCY C.	000002	000010	00000A	1161 ROUTE 12A	1F RES	31.800	1	151,391 cu	386,500	537,891
CAMPBELL, BOB	00005B	000028	000025	93 CAMPGROUND ROAD	1F RES	0.000	1	0	20,200	20,200
CAMPBELL, JOSEPH A.	00005B	000033	000000	10 MALCOLM DRIVE	1F RES	0.940	1	82,900	154,000	236,900
CANTLIN, CRAIG C	00005B	000014	00000C	114 ROUTE 12A	1F RES	3.283	1	91,600	231,000	322,600
CAPRON, SUSAN C. REV TRUST	00005B	000025	000000	31 MALCOLM DRIVE	1F RES	1.000	1	79,000	211,900	290,900
CAREY, MATTHEW D.	00005I	000021	000001	ROUTE 12A	1F RES	1.500	1	17,100	15,200	32,300
CARLSON, LESLIE	00003I	000028	000001	143 VILLAGE ROAD	1F RES	3.170	1	123,800	221,600	345,400
CARSTEN, LOGAN	00005B	000071	00000M	100 CIDER MILL ROAD	1F RES	2.460	1	92,200	321,600	413,800
CASEY, THOMAS	00005B	000067	000000	627 OLD WALPOLE ROAD	1F RES	1.800	1	100,900	347,000	447,900
CASTOR, COLE D.	00004C	000085	0000B1	68 FARM RD	1F RES	5.100	1	106,900	346,400	453,300
CASTOR, RICHARD G	00004B	000050	000000	378 ROUTE 12A	1F RES	0.520	1	72,300	145,000	217,300
CERSOSIMO LUMBER COMPANY	00004B	000072	000000	JOSLIN ROAD	UNMNGD HARDV	73.900	1	4,787 cu	0	4,787
CHAGNON, SANDRA S. REV TRUST	000001	000010	000000	BACKLAND	MNGD OTHER	181.000	1	6,116 cu	0	6,116
CHAGNON, SANDRA S. REV TRUST	00004A	000007	000001	STILLWATER WAY	MNGD OTHER	58.740	1	2,136 cu	0	2,136
CHAGNON, SANDRA S. REV TRUST	00004A	000007	00001A	40 STILLWATER WAY	1F RES	3.856	1	67,500	0	67,500
CHAGNON, SANDRA S. REV TRUST	00004A	000014	000000	BACKLAND	MNGD OTHER	11.500	1	418 cu	0	418
CHAGNON, SANDRA S. REV TRUST	00004A	000015	000000	JOSLIN ROAD	MNGD OTHER	25.000	1	727 cu	0	727
CHAGNON, SANDRA S. REV TRUST	00004A	000022	000000	JOSLIN ROAD	MNGD HARDWD	193.000	1	10,166 cu	0	10,166
CHAGNON, SANDRA S. REV TRUST	00004A	000023	000000	127 JOSLIN ROAD	1F RES	150.000	1	17,060 cu	5,900	22,960
CHAIRS, JOSEPH JR	00004B	000037	000000	510 ROUTE 12A	1F RES	1.370	1	100,300	182,200	282,500
CHAPKOVICH, NANCY H., TRUSTEE	00005I	000005	000000	46 HAYWARD DRIVE	1F RES	1.840	1	100,100	311,400	411,500
CHASE, DAVID L	00003I	000023	000000	ROUTE 12A	1F RES	0.050	1	2,900	0	2,900
CHASE, DAVID L	00003I	000024	000000	365 ROUTE 12A	1F RES	2.000	1	89,300	164,500	253,800
CHASE, GREG	00004B	000052	000000	356 ROUTE 12A	1F RES	2.750	1	81,800	181,400	263,200
CHEVALIER, KEVIN W.	00005A	000097	00000B	588 OLD WALPOLE ROAD	1F RES	2.150	1	98,500	523,700	622,200
CHICKERING, MATTHEW C.	00004C	000082	0000A1	73 FARM RD	1F RES	5.500	1	82,400	229,700	312,100
CHICOINE FAMILY REV TRUST	000001	000016	00000A	1082 ROUTE 12A	1F RES	3.330	1	91,200	358,600	449,800
CLARK, DURWIN H.	00005B	000052	000000	679 OLD WALPOLE ROAD	1F RES	80.520	1	101,521 cu	93,300	194,821
CLARK, ELIZABETH	00003I	000037	000000	50 VILLAGE ROAD	2F RES	1.160	1	109,200	440,000	549,200
CLARK, GERALD	00005B	000052	00000A	358 POND ROAD	1F RES	1.030	1	74,900	157,800	232,700
CLARK, RICHARD W.	00005I	000008	000000	39 HAYWARD DRIVE	1F RES	1.060	1	101,500	240,100	341,600



CLARK, WILLIAM W.	00005B	000071	00000A	14 CIDER MILL ROAD	1F RES	3.160	1	104,000	475,500	579,500
CLARKE, SANDRA K.	00003I	000015	000000	49 VILLAGE ROAD	1F RES	2.560	1	106,200	148,700	254,900
CLOONEY, RAYMOND	00005I	000013	000000	7 HAYWARD DRIVE	1F RES	1.050	1	101,400	210,400	311,800
COLL, WILLIAM J	00005A	000098	000000	594 OLD WALPOLE ROAD	1F RES	1.650	1	94,600	353,300	447,900
COLLETTI, JUSTIN	00005B	000014	00000D	126 ROUTE 12A	1F RES	2.001	1	84,600	395,500	480,100
COLLIER FAM REV TRUST	00004B	000033	00000A	26 JOSLIN ROAD	1F RES	1.430	1	92,300	306,100	398,400
COLLINS, JAMES	00003I	000005	000000	25 VILLAGE ROAD	1F RES	0.320	1	93,200	274,100	367,300
CONNORS, TERRENCE J	00005B	000053	000000	689 OLD WALPOLE ROAD	2F RES	3.000	1	68,100	211,600	279,700
CONROY, FRANK D	00004C	000083	000001	FARM RD	1F RES	22.940	1	20,703 cu	2,900	23,603
CONROY, FRANK D	00005A	000088	000000	25 LONDON ROAD	1F RES	25.000	2	30,401 cu	371,800	402,201
CONSOLIDATED COMMUNICATIONS	0000UTL	000004	00FAIR	TOWN WIDE	COM/IND	0.000	1	0	77,200	77,200
CONTRADY, JASON	00003I	000012	000000	33 VILLAGE ROAD	2F RES	1.140	2	120,400	343,600	464,000
COOK, KENNETH E.	00005B	000032	000000	18 MALCOLM DRIVE	1F RES	0.710	1	80,900	192,500	273,400
CORLISS, CHRISTOPHER	00004A	000009	000000	580 ROUTE 12A	1F RES	4.540	1	110,400	168,300	278,700
COSTELLO, JEFFREY	00004C	000077	00000A	929 OLD WALPOLE ROAD	1F RES	15.640	1	89,504 cu	253,300	342,804
COTE, THOMAS W.	00005B	000072	000000	38 WILBUR ROAD	1F RES	2.600	1	94,200	369,400	463,600
CROSBY, JASON M.	00005B	000024	000000	21 MALCOLM DRIVE	1F RES	0.960	1	87,000	208,000	295,000
CROTEAU, JOHN M	00005A	000104	000000	RT 12	UNMNGD OTHER	56.000	1	2,579 cu	0	2,579
CROTEAU, JOHN M. III	00005A	000084	000000	70 MINE LEDGE ROAD	1F RES	17.000	1	163,258 cu	415,200	578,458
CROTTO, DAVID B	000001	000012	000000	OFF ROUTE 12A	UNMNGD OTHER	25.000	1	2,229 cu	0	2,229
CROWN ATLANTIC COMPANY, LLC	00005A	000114	00CELL	663 RT 12	1F RES	0.000	1	0	522,500	522,500
CRUZ, ANGEL	00004B	000047	000000	33 POND ROAD	1F RES	0.900	1	91,500	66,800	158,300
CUSHING,EZRA	00005B	000040	000000	38 HALLWOOD DRIVE	1F RES	4.900	1	123,100	188,000	311,100
DALTO, PATRICIA	00005B	000047	000000	43 HALLWOOD DRIVE	1F RES	4.300	1	96,900	163,500	260,400
DAVIS, GLENN W	00004B	000052	00000B	46 POND ROAD	1F RES	14.200	1	115,300	187,300	302,600
DAVIS, JOHN	000001	000010	00000A	BACKLAND	UNMNGD OTHER	50.000	1	4,668 cu	0	4,668
DAVIS, JOHN	000001	000011	000000	BACKLAND	UNMNGD OTHER	30.000	1	2,579 cu	0	2,579
DAVIS, JOHN E.	000001	000009	000000	CARPENTER ROAD	UNMNGD OTHER	105.000	1	9,235 cu	0	9,235
DAVIS, JOHN E.	000001	000009	00000A	OFF CARPENTER ROAD	UNMNGD OTHER	105.000	1	7,740 cu	0	7,740
DAVIS, JOHN E.	00004C	000080	00000C	997 OLD WALPOLE ROAD	2F RES	5.700	1	109,400	246,300	355,700
DAVIS, PHILIP JR REV TR	00005B	000074	00000A	WILBUR ROAD	1F RES	8.000	1	24,400	0	24,400
DAVIS, RICHARD W	00005A	000105	000000	503 RT 12	COM/IND	2.500	1	96,500	2,300	98,800
DE LA PAZ , NELSON	00005B	000021	000000	243 ROUTE 12A	1F RES	1.780	1	82,800	179,800	262,600
DEMUNICO, GREGORY F	00005A	000095	003A-4	648 OLD WALPOLE ROAD	1F RES	1.400	1	87,400	207,500	294,900
DINOWITZ, ELIZABETH	000002	000003	000000	268 GILSUM ROAD	1F RES	200.000	1	84,377 cu	275,300	359,677
DORMAN & MCGONAGLE FAM TR	00004C	000083	000000	105 FARM RD	UNMNGD OTHER	22.860	1	968 cu	0	968
DREW FAMILY TRUST	000001	000005	000000	BACKLAND	UNMNGD HARDV	59.000	1	3,572 cu	0	3,572
DRISCOLL, SCOTT	000001	000004	000000	BACKLAND	UNMNGD OTHER	50.000	1	2,262 cu	0	2,262
DRISCOLL, SCOTT	000001	000013	00000A	WEBSTER ROAD	1F RES	2.400	1	16,000	0	16,000
DUGRENIER FAMILY REV TR	00005B	000037	000001	278 POND ROAD	1F RES	6.100	1	117,500	308,600	426,100

DUNTON, BELINDA	000001	000029	000000	916 ROUTE 12A	1F RES	2.200	1	85,200	139,300	224,500
DUTEAU, BRIAN	000003	000008	000000	GILSUM TOWN LINE	1F RES	36.000	1	27,000	0	27,000
DUTTON, JULIA	00005B	000038	000000	286 POND ROAD	1F RES	6.000	1	123,900	259,700	383,600
DUTTON, THOMAS	00005B	000014	000000	HAYWARD DRIVE	UNMNGD OTHER	234.000	1	11,155 cu	0	11,155
DYBSKI, ROMAN	00005B	000028	00026A	93 CAMPGROUND ROAD	1F RES	0.000	1	0	11,700	11,700
DYBSKI, STANLEY	00005B	000028	000009	93 CAMPGROUND ROAD	1F RES	0.000	1	0	9,300	9,300
EDWARDS, MILLARD REV TR	000001	000014	000000	6 WEBSTER ROAD	1F RES	7.500	2	137,000	351,600	488,600
EDWARDS, MILLARD REV TR	000001	000014	00000A	WEBSTER ROAD	1F RES	3.000	1	49,500	0	49,500
EDWARDS, MILLARD REV TR	000002	000010	000000	1139 ROUTE 12A	1F RES	1.900	1	83,900	285,800	369,700
EICHNER, ERIC	00004B	000049	000000	382 ROUTE 12A	1F RES	0.460	1	71,300	114,700	186,000
ELLS, JAMES	00004C	000083	0000A4	113 FARM RD	1F RES	2.030	1	53,500	0	53,500
ENGELHARDT, CYNTHIA	00004B	000053	000000	55 POND ROAD	1F RES	1.270	1	81,500	199,700	281,200
EVANS, TODD	00005B	000014	00000B	106 ROUTE 12A	1F RES	3.222	1	87,000	222,200	309,200
EVERSON, MATTHEW A	00005A	000095	000000	93 MINE LEDGE ROAD	1F RES	25.000	1	129,294 cu	260,500	389,794
EVERSON, MATTHEW A	00005A	000095	00000A	MINE LEDGE ROAD	UNMNGD OTHER	5.100	1	299 cu	0	299
EVERSON, MATTHEW A	00005A	000096	000000	63 MINE LEDGE ROAD	1F RES	7.100	1	135,100	125,300	260,400
EVERSOURCE	000UTL	000001	00PSNH	SURRY	UTILITY-ELEC	0.000	1	0	1,706,400	1,706,400
FARINA, JONATHAN	00005I	000009	000000	36 HAYWARD DRIVE	1F RES	1.840	1	104,800	274,700	379,500
FARRELL SUSAN REV TR	000006	000008	000000	90 SURRY DAM ROAD	1F RES	2.410	1	108,000	241,200	349,200
FAULKNER, JEFFREY	00005B	000014	00000E	206 ROUTE 12A	1F RES	15.000	1	81,226 cu	300,300	381,526
FELEGARA, ANDREW	00004B	000069	00000A	POND ROAD	UNMNGD OTHER	20.400	1	907 cu	0	907
FELEGARA, ANDREW	00004B	000069	0000BB	195 POND ROAD	1F RES	10.000	1	107,200	382,200	489,400
FIGA, MICHAEL J. III	00004B	000033	000000	16 JOSLIN ROAD	1F RES	2.040	1	93,400	156,800	250,200
FIOREY, KEITH	000001	000030	00000B	18 CARPENTER ROAD	1F RES	2.510	1	83,200	357,700	440,900
FIOREY, KEITH	000001	000030	00000C	ROUTE 12A	1F RES	6.710	1	61,300	0	61,300
FIOREY, RUSSELL R. TRUST	000001	000027	000000	21 CARPENTER ROAD	1F RES	23.500	2	105,133 cu	239,800	344,933
FIOREY, RUSSELL R. TRUST	000001	000028	000000	1 CARPENTER ROAD	1F RES	1.800	1	96,100	142,200	238,300
FIOREY, RUSSELL R. TRUST	000001	000028	00000A	CARPENTER ROAD	FARM LAND	2.000	1	859 cu	0	859
FIOREY, RUSSELL R. TRUST	000001	000030	00000A	CARPENTER ROAD	1F RES	35.000	1	1,714 cu	0	1,714
FISH, MARK	000001	000021	000000	1048 ROUTE 12A	1F RES	8.300	1	173,300	215,500	388,800
FISH, ONIEL J III	000002	000008	000000	1051 ROUTE 12A	1F RES	1.700	1	96,500	150,600	247,100
FLAVIN-JR, THOMAS W	00005B	000034	000000	261 ROUTE 12A	1F RES	0.700	1	73,600	196,800	270,400
FORCIER, DAWN MARIE	00005A	000080	00000A	554 OLD WALPOLE ROAD	1F RES	2.450	1	89,300	271,900	361,200
FOSHER, WILLIAM M.	00003I	000044	000000	14 VILLAGE ROAD	1F RES	3.850	1	121,300	261,100	382,400
FRANK LUCIUS CONSTRUCTION CO	00005B	000011	000000	230 ROUTE 12A	COM/IND	1.370	1	109,600	187,500	297,100
FRIEDMAN, JEFFREY	00005B	000046	000000	55 HALLWOOD DRIVE	1F RES	4.200	1	90,200	132,500	222,700
FRINK, ANDREW	00005B	000042	000000	60 HALLWOOD DRIVE	1F RES	5.000	1	101,500	183,800	285,300
FRINK, HC & KP IRREV TRUST	00005B	000048	000000	29 HALLWOOD DRIVE	1F RES	3.400	1	103,100	279,300	382,400
FUERDERER JR., ROBERT	00004C	000085	0000B2	944 OLD WALPOLE ROAD	1F RES	7.690	1	117,300	271,500	388,800
FUERDERER, ROBERT	000002	000016	00000A	813 ROUTE 12A	1F RES	15.000	2	125,479 cu	341,400	466,879

FUERDERER, ROBERT	000002	000016	0000AA	ROUTE 12A	UNMNGD OTHER	11.000	1	529 cu	0	529
FULLER BROOK PROPERTIES, LLC	00004A	000006	000000	706 ROUTE 12A	1F RES	21.400	1	79,664 cu	201,300	280,964
GARDNER, ELISA	00005B	000078	0000A1	9 WILBUR ROAD	1F RES	2.700	1	89,700	150,700	240,400
GARLAND, TIMOTHY J	000001	000031	00000A	860 ROUTE 12A	1F RES	12.400	1	85,154 cu	266,000	351,154
GATES, DAVID	00005I	000014	000000	23 HAYWARD DRIVE	1F RES	1.040	1	101,300	329,300	430,600
GIARDINELLO, PAUL M	00004C	000085	00000B	32 FARM RD	1F RES	2.260	1	89,200	316,400	405,600
GIBB, DON	00005I	000002	000000	60 HAYWARD DRIVE	1F RES	1.580	1	107,800	292,000	399,800
GILLIS, AARON D	00004C	000085	0000A1	58 FARM RD	1F RES	1.380	1	75,300	272,800	348,100
GOLDSMITH, STEVENS W. REV TR	00005A	000079	00000C	522 OLD WALPOLE ROAD	1F RES	2.120	1	121,500	313,600	435,100
GOODELL, GILBERT J	00005B	000007	000000	266 ROUTE 12A	1F RES	2.500	1	85,800	43,300	129,100
GOODNOW, LESLIE H.	00005B	000035	000000	POND ROAD	UNMNGD HARDV	132.000	1	7,232 cu	0	7,232
GOODNOW, LESLIE H.	00005B	000035	00000B	ROUTE 12A	1F RES	12.370	1	367 cu	0	367
GOODNOW, LYLE C	00004A	000023	00000A	ROUTE 12A	UNMNGD HARDV	13.000	1	1,103 cu	0	1,103
GOODNOW, WALTER H	00005B	000004	000000	310 ROUTE 12A	1F RES	2.560	1	90,400	93,700	184,100
GOODWIN REV TR	00005A	000099	000000	608 OLD WALPOLE ROAD	1F RES	8.880	1	135,300	369,900	505,200
GOODWIN, MATTHEW C JR	000001	000030	000000	880 ROUTE 12A	1F RES	2.820	1	86,400	158,200	244,600
GOURLEY, JAMES L.	00004A	000011	000000	JOSLIN ROAD	1F RES	0.840	1	38,700	0	38,700
GOURLEY, JAMES L.	00004A	000012	000000	61 JOSLIN ROAD	1F RES	11.130	1	94,506 cu	164,800	259,306
GOURLEY, JAMES L.	00004A	00012A	000000	45 JOSLIN ROAD	1F RES	2.680	1	73,487 cu	53,400	126,887
GOURLEY, JAMES L.	00004B	000030	000000	JOSLIN ROAD	1F RES	25.000	1	2,351 cu	0	2,351
GRAVES, CARSON E	00005B	000037	000000	264 POND ROAD	1F RES	5.470	1	99,500	288,400	387,900
GRAY, GARY	00005A	000089	000000	187 FARM RD	1F RES	10.000	1	95,600	158,100	253,700
GRAY, GARY	00005A	000091	0000A1	FARM RD	1F RES	5.040	1	55,800	0	55,800
GRAY, LEIGH	00005B	000060	000000	255 POND ROAD	1F RES	1.550	1	88,800	149,400	238,200
GRAY, NATHAN A.	00003I	000002	000000	7 VILLAGE ROAD	1F RES	0.190	1	89,200	166,000	255,200
GREELEY, KEITH	00005B	000077	00000A	31 WILBUR ROAD	1F RES	3.270	1	100,600	214,300	314,900
GREENE, SCOTT	00005B	000073	000000	50 WILBUR ROAD	1F RES	2.600	1	99,400	414,000	513,400
GROSS, MARK	000006	000004	000000	56 SURRY DAM ROAD	1F RES	5.300	1	30,782 cu	2,200	32,982
GROSS, MARK	000006	000004	00000B	SURRY DAM ROAD	1F RES	22.200	1	27,196 cu	51,400	78,596
GROSS, MARK	00005B	000016	000000	56 SURRY DAM ROAD	1F RES	86.939	2	247,663 cu	1,719,000	1,966,663
GROSS, MARK	00005B	000016	000001	SURRY DAM ROAD	1F RES	2.140	1	28,356 cu	0	28,356
GROSS, MARTIN S.	00005B	000016	00000B	83 ROUTE 12A	1F RES	4.507	1	171,000	396,800	567,800
GROTH, DAVID & PHYLLIS	00005B	000062	000000	751 OLD WALPOLE ROAD	1F RES	5.200	1	117,600	187,400	305,000
GRUSSING FAMILY REV TRUST 20	00005B	000069	000000	585 OLD WALPOLE ROAD	1F RES	7.100	1	149,200	238,200	387,400
GRZYB, STEFAN	00005B	000028	000008	93 CAMPGROUND ROAD	1F RES	0.000	1	0	11,700	11,700
GUNSETH, STEPHEN F.	000003	000005	000000	587 ROUTE 12A	3F RES	2.830	2	122,900	346,000	468,900
GUNSETH, STEPHEN F.	000003	000005	00000B	ROUTE 12A	1F RES	0.500	1	11,300	0	11,300
HAGEN, KARYN	00003I	000039	000000	36 VILLAGE ROAD	1F RES	0.780	1	106,900	198,500	305,400
HAKALA, SHANE A ETAL	00004B	000068	00000B	171 POND ROAD	1F RES	3.260	1	95,600	193,800	289,400
HALL, GARY H & IRENE REV TR	00005B	000049	000000	15 HALLWOOD DRIVE	1F RES	3.000	1	98,200	254,100	352,300



HALL, GEORGE A.	00005A	000115	000000	WESTMORELAND TOW	1F RES	34.000	1	989 cu	0	989
HAMBLET, CHRISTOPHER C.	00005B	000016	00000A	30 SURRY DAM ROAD	1F RES	4.346	1	206,900	633,000	839,900
HAMMOND JR, ROBERT L	00004B	000048	000000	30 POND ROAD	1F RES	0.960	1	87,400	178,100	265,500
HAMMOND, JASON R.	00005B	000019	000000	233 ROUTE 12A	1F RES	0.380	1	59,400	116,800	176,200
HAMMOND, JASON R.	00005B	000019	00000A	235 ROUTE 12A	1F RES	1.500	1	76,300	116,600	192,900
HANSEN, BRIAN J.	000002	000009	000000	1091 ROUTE 12A	1F RES	3.500	1	83,800	225,300	309,100
HARPER, KYLE R.	00004C	000082	00000A	43 FARM RD	1F RES	2.050	1	84,700	295,300	380,000
HARTZ, WAYNE E.	00003I	000015	00000A	65 VILLAGE ROAD	1F RES	2.940	1	122,200	304,800	427,000
HAWK, ROBERT A	000002	000002	000000	284 GILSUM ROAD	1F RES	87.000	1	77,415 cu	54,300	131,715
HAYES, SCOTT M.	00005B	000013	000000	148 ROUTE 12A	1F RES	1.300	1	78,500	295,200	373,700
HENRICKSEN, GERALD P. REV TR	00003I	000028	000000	131 VILLAGE ROAD	1F RES	1.800	1	110,500	273,900	384,400
HENRICKSEN, GERALD P. REV TR	00003I	000029	000000	VILLAGE ROAD	1F RES	0.130	1	4,300	0	4,300
HOLSHUH, DON ALLEN	000006	000004	00000A	71 SURRY DAM ROAD	1F RES	1.360	1	99,600	399,500	499,100
HOWARD, JESSICA	00004C	000080	000000	1007 OLD WALPOLE ROAD	1F RES	1.400	1	82,800	189,100	271,900
HOWARD, MARK F.	00005B	000071	00000Q	51 CIDER MILL ROAD	1F RES	4.510	1	106,600	456,500	563,100
HOY, BENJAMIN J	00003I	000032	000000	103 VILLAGE ROAD	1F RES	1.360	1	109,500	165,800	275,300
HOYT, ANDREW	00005A	000091	00000A	FARM RD	1F RES	5.030	1	58,600	0	58,600
HULSLANDER, BRUCE	00005I	000016	000000	20 HAYWARD DRIVE	1F RES	2.460	1	105,800	227,500	333,300
HUNTLEY, BECKY JW	00004A	000016	00000B	151 JOSLIN ROAD	1F RES	2.250	1	88,800	147,200	236,000
HURST, RICHARD A	00005B	000059	000000	267 POND ROAD	1F RES	1.170	1	89,600	182,000	271,600
JACKSON, PATRICIA	00005I	000020	000000	4 ROUTE 12A	1F RES	1.130	1	81,000	162,500	243,500
JARRELL, KAISA E.	00003I	000008	00000A	12 CRAIN ROAD	1F RES	1.020	1	110,700	242,800	353,500
JARRELL, WILLIAM S.	00003I	000008	000000	507 ROUTE 12A	1F RES	15.050	1	107,281 cu	246,600	353,881
JARVIS, JUSTIN A & NANCIE	00005B	000001	000000	338 ROUTE 12A	1F RES	0.920	1	79,200	115,100	194,300
JARVIS, RALPH	00004B	000067	000000	65 POND ROAD	1F RES	14.300	1	83,842 cu	178,900	262,742
JKS HOLDINGS LLC	00005A	000110	000000	RT 12	COM/TND	3.100	4	192,400	897,900	1,090,300
JOHNSON, ARTHUR L REV TRUST	00005B	000078	0000B1	59 WILBUR ROAD	1F RES	12.240	1	89,310 cu	498,600	587,910
JOHNSON, DANIEL M.	00005B	000078	0000B2	55 WILBUR ROAD	UNMNGD OTHER	15.860	1	945 cu	0	945
JOHNSON, JENNIFER	00005B	000014	0000EE	144 ROUTE 12A	1F RES	3.753	1	92,000	531,500	623,500
JOHNSON, LESLEY NOEL	00005A	000091	000000	196 FARM RD	1F RES	6.770	1	89,200	208,400	297,600
JOHNSON, PETER TRUST	00004A	000003	000000	792 ROUTE 12A	1F RES	131.800	1	116,364 cu	181,500	297,864
JOSLYN, JERRIM	00005B	000037	00000A	254 POND ROAD	1F RES	1.580	1	93,800	172,000	265,800
JUNIPER, LAWRENCE H. JR.	00004B	000045	000000	414 ROUTE 12A	1F RES	0.890	1	83,100	150,900	234,000
KEENE FAMILY YMCA	000002	000013	000000	OFF ROUTE 12A	UNMNGD OTHER	50.000	1	2,828 cu	0	2,828
KEENE, CITY OF	00005A	000108	000000	17 SUMMIT ROAD	EXEMPT-MUNIC	2.000	1	60,400	0	60,400
KEENE, CITY OF	00005A	000109	00000A	RT 12	EXEMPT-MUNIC	0.700	1	4,600	0	4,600
KEENE, CITY OF	00005A	000118	00000A	RT 12	EXEMPT-MUNIC	0.140	1	6,400	0	6,400
KEENE, CITY OF	00005A	000120	000000	RT 12	EXEMPT-MUNIC	1.500	1	71,500	0	71,500
KELLER, MARIE V., TRUSTEE	00004A	000005	000000	726 ROUTE 12A	1F RES	8.000	1	154,800	250,400	405,200
KELLEY, RICHARD	00005B	000064	000000	655 OLD WALPOLE ROAD	1F RES	1.240	1	90,300	176,200	266,500

KELLOGG, BRIAN	00005B	000041	000000	56 HALLWOOD DRIVE	1F RES	5.000	1	96,500	144,500	241,000
KESSLER, SUSAN B	000002	000012	000000	1197 ROUTE 12A	1F RES	12.090	1	107,500	317,900	425,400
KEURULAINEN, DAVID	00004A	000021	000001	OFF MERRIAM ROAD	1F RES	3.000	1	11,900	0	11,900
KOFOED, JEFF	00005B	000071	00000G	23 MASON DRIVE	1F RES	2.660	1	113,800	486,700	600,500
KUDLA, GEORGE	00005B	000028	000034	93 CAMPGROUND ROAD	1F RES	0.000	1	0	26,100	26,100
KWEDOR, BRIAN	00004B	000042	000000	436 ROUTE 12A	1F RES	1.000	1	84,000	225,800	309,800
KYLE, DAVID S	00005B	000036	000001	218 POND ROAD	1F RES	3.000	1	100,000	301,400	401,400
LAKEVILLE SHORES, INC	00005A	000111	000000	RT 12	UNMNGD OTHER	21.200	1	782 cu	0	782
LANE, CHARLES B.	00005B	000066	000000	641 OLD WALPOLE ROAD	1F RES	2.410	2	108,800	279,700	388,500
LANE, DAVID & JILL REV TR	00003I	000046	000000	4 VILLAGE ROAD	1F RES	0.920	1	102,700	206,700	309,400
LAPPOINT, FELICIA	00005B	000050	000000	328 POND ROAD	1F RES	4.000	1	96,900	153,000	249,900
LARocca, CHRISTOPHER	00004C	000080	00000A	334 JOSLIN ROAD	1F RES	28.800	1	93,957 cu	348,700	442,657
LAROCHE-JR, TIMOTHY	000001	000015	000000	1140 ROUTE 12A	1F RES	4.500	1	85,100	193,700	278,800
LAVERTUE, LORI	00004C	000082	00000B	59 FARM RD	1F RES	9.260	1	131,200	350,500	481,700
LAWRENCE, DAVID L	00005B	000056	000000	311 POND ROAD	1F RES	1.195	1	80,800	199,200	280,000
LBJ LAND LEASE, LLC	00005A	000112	000000	RT 12	COM/TND	3.100	2	130,200	585,400	715,600
LBJ LAND LEASE, LLC	00005A	000114	000000	RT 12	1F RES	1.600	1	36,600	0	36,600
LEACH, JANE	000002	000007	00000B	58 GILSUM ROAD	1F RES	5.600	1	80,200	113,000	193,200
LEGARE, ROSS G	00003I	000026	000000	171 VILLAGE ROAD	1F RES	1.300	1	104,300	154,400	258,700
LEINAU, ROBERT A.	00003I	000036	000000	66 VILLAGE ROAD	1F RES	3.080	1	111,700	202,400	314,100
LESLIE, SHAWN P.	000006	000006	000000	19 ROUTE 12A	1F RES	2.550	1	99,800	399,300	499,100
LESZCZYNSKI, HENRY	00005B	000028	000011	93 CAMPGROUND ROAD	1F RES	0.000	1	0	5,500	5,500
LETOURNEAU, JOEL A	00004B	000051	000000	372 ROUTE 12A	1F RES	0.930	1	77,700	214,500	292,200
LEVESQUE, LAWRENCE A	00005A	000091	000C3B	134 FARM RD	1F RES	5.090	1	86,200	148,800	235,000
LIBERTY UTILITIES	000UTL	000003	000GSE		UTILITY-ELEC	0.000	1	0	110,300	110,300
LINDSEY, RAYMOND	000001	000017	000000	1144 ROUTE 12A	1F RES	3.400	1	83,300	218,200	301,500
LIPPPINCOOT FAM REV TR	00005B	000071	00000E	22 MASON DRIVE	1F RES	2.760	1	119,500	495,900	615,400
LORD, BRIAN	00005A	000087	000000	69 LONDON ROAD	1F RES	28.600	2	98,800	84,600	183,400
LORETTE, JAMES	00004B	000054	000000	60 POND ROAD	1F RES	1.340	1	82,200	168,300	250,500
LORETTE, JOSEPH	00004B	000055	000000	84 POND ROAD	1F RES	1.500	1	83,700	167,700	251,400
LOUGEE, DANIEL	00003I	000008	00000B	503 ROUTE 12A	1F RES	1.220	1	94,200	221,800	316,000
LOWER, FRED D	00005B	000043	000000	HALLWOOD DRIVE	UNMNGD OTHER	6.000	1	357 cu	0	357
LOWER, FRED D	00005B	000044	000000	77 HALLWOOD DRIVE	1F RES	12.000	1	100,855 cu	281,000	381,855
LUCIUS IRREVOC TRUST	00005B	000028	000000	93 CAMPGROUND ROAD	1F RES	17.200	6	129,844 cu	445,900	575,744
LUCIUS IRREVOC TRUST	00005B	000028	000033	93 CAMPGROUND ROAD	1F RES	0.000	1	0	0	0
LUCIUS IRREVOC TRUST	00005B	000028	00012B	93 CAMPGROUND ROAD	1F RES	0.000	1	0	0	0
LUCIUS IRREVOC TRUST	00005B	000029	000000	W/S CAMPGROUND ROAD	1F RES	1.500	1	16,100	0	16,100
LUCIUS JR., ROBERT	00005B	000005	000000	290 ROUTE 12A	1F RES	5.652	1	117,100	235,200	352,300
LUCIUS, TIMOTHY	00004B	000068	000000	187 POND ROAD	1F RES	3.970	1	96,800	282,800	379,600
LUCIUS, FRANK F	00005B	000006	000000	272 ROUTE 12A	1F RES	3.001	1	105,400	443,000	548,400



LUNDAHL, JUDITH ANN	00004B	000035	000000	532 ROUTE 12A	1F RES	2.500	1	85,800	277,800	363,600
MACDONALD, JAMES	00004B	000029	00000A	JOSLIN ROAD	1F RES	15.300	1	4,264 cu	2,200	6,464
MACKENZIE, MARK	00005B	000078	000000	VALLEY VIEW	1F RES	15.700	1	199,484 cu	329,800	529,284
MACKENZIE, MARK	00005B	000078	000001	OLD WALPOLE ROAD	1F RES	2.150	1	128 cu	0	128
MACKENZIE, MARK	00005B	000078	000002	OLD WALPOLE ROAD	1F RES	2.070	1	123 cu	0	123
MACLEAN, SCOTT A.	00004A	000006	000001	678 ROUTE 12A	1F RES	2.410	1	89,800	221,000	310,800
MARTIN, JASON	00004C	000085	00000A	984 OLD WALPOLE ROAD	1F RES	5.850	1	81,400	0	81,400
MARTIN, JASON	00004C	000085	0000A2	40 FARM RD	1F RES	2.320	1	145,400	291,100	436,500
MARTIN, SHERR L REV TR	00005B	000045	000000	65 HALLWOOD DRIVE	1F RES	5.800	1	114,000	392,100	506,100
MASON, EMILY T	00004C	000084	00000A	112 FARM RD	1F RES	5.190	1	88,800	197,600	286,400
MASSICOTTE, BARBARA	00005I	000011	000000	31 HAYWARD DRIVE	1F RES	1.030	1	106,200	269,600	375,800
MATSON, EDWARD	00003I	000025	000000	351 ROUTE 12A	1F RES	1.830	1	87,700	159,100	246,800
MAYNARD, KENNETH A	00004B	000052	00000A	348 ROUTE 12A	1F RES	2.050	1	80,500	179,300	259,800
MAZURKIEWICZ, PETER	00005B	000018	000000	225 ROUTE 12A	1F RES	0.750	1	73,800	157,700	231,500
MCCLARNON, FRANCIS & KARINA	00004A	000024	000000	10 MERRIAM ROAD	1F RES	12.000	1	139,506 cu	500,300	639,806
MCCLARNON, FRANCIS & KARINA	00004A	000024	000001	JOSLIN ROAD	UNMNGD HARDV	75.000	1	7,213 cu	0	7,213
MEADOWSEND TIMBERLANDS	000001	000007	000000	OFF ROUTE 12A	1F RES	225.100	1	8,443 cu	0	8,443
MIENKOWSKI, RICHARD	00005B	000028	000032	93 CAMPGROUND ROAD	1F RES	0.000	1	0	0	0
MILLAR, JAN	00005B	000028	000016	93 CAMPGROUND ROAD	1F RES	0.000	1	0	5,800	5,800
MILLAY, JEREMIAH	00005A	000095	003A-3	638 OLD WALPOLE ROAD	1F RES	2.600	1	104,200	420,100	524,300
MILLER, KATHRYN M.	000001	000025	000000	952 ROUTE 12A	1F RES	48.000	1	114,088 cu	249,700	363,788
MILLIRON, LARRY E.	00004A	000010	000000	552 ROUTE 12A	1F RES	17.000	1	96,869 cu	563,500	660,369
MILLIRON, LARRY E.	00004A	000013	000000	BACKLAND	UNMNGD OTHER	18.700	1	861 cu	0	861
MINIMAN, REV TRUST	00005A	000081	000000	2 MINE LEDGE ROAD	1F RES	2.000	1	84,800	328,700	413,500
MITCHELL, SCOTT	00005B	000077	000000	28 MOSES WRIGHT LANE	1F RES	8.520	1	104,800	401,700	506,500
MOORE, BRIAN M.	00004B	000061	000000	120 POND ROAD	1F RES	1.150	1	84,600	231,600	316,200
MOORE, WILLIAM	00004B	000066	000000	POND ROAD	UNMNGD OTHER	130.000	1	12,861 cu	0	12,861
MOREL FAMILY REV TRUST	00005A	000103	00000A	684 OLD WALPOLE ROAD	1F RES	5.260	1	106,200	262,800	369,000
MORGAN, DONALD REV TR	00004A	000021	000000	MERRIAM ROAD	UNMNGD OTHER	54.000	1	3,109 cu	0	3,109
MUNROE, CRAIG	00004C	000085	00000D	936 OLD WALPOLE ROAD	1F RES	5.770	1	95,500	356,000	451,500
NADEAU, DAVEY E	000001	000031	000000	866 ROUTE 12A	2F RES	30.200	1	77,902 cu	175,400	253,302
NELSON, GARRETT	00004C	000083	0000A3	125 FARM RD	1F RES	2.030	1	65,200	0	65,200
NEW ENGLAND POWER	000UTL	000002	000NEP	NEW ENGLAND POWER	UTILITY-ELEC	0.000	1	0	4,265,200	4,265,200
NEW HAMPSHIRE, STATE OF	00005A	000118	000000	RT 12	EXEMPT-STATE	1.030	1	6,100	0	6,100
NEW HAMPSHIRE, STATE OF	00005A	000119	000000	RT 12	EXEMPT-STATE	2.520	1	6,900	0	6,900
NIMS, JANE	00003I	000035	000000	72 VILLAGE ROAD	1F RES	0.940	1	103,100	110,300	213,400
NORTHROP, ROBERT S	00004A	000002	000000	834 ROUTE 12A	1F RES	5.950	1	87,700	72,000	159,700
NOWAK, BRIAN E.	000001	000019	000000	1100 ROUTE 12A	1F RES	0.690	1	77,400	318,100	395,500
NYE FAMILY TRUST	000001	000022	000000	1038 ROUTE 12A	1F RES	5.750	1	114,000	184,500	298,500
O'BRIEN, MARK D	00005B	000036	000000	234 POND ROAD	1F RES	8.300	1	109,500	382,800	492,300

ODMAN, MATTHEW R.	00005B	000070	000000	20 WILBUR ROAD	1F RES	2.500	1	94,300	250,000	344,300
OHLSON, MARK	00004B	000034	000000	544 ROUTE 12A	2F RES	3.190	1	91,400	261,500	352,900
OUELLETTE, BRETT R.	00004C	000083	000005	165 FARM RD	1F RES	2.040	1	84,700	278,700	363,400
OUELLETTE, LAWSON & BERRY, JA	00004C	000079	000000	975 OLD WALPOLE ROAD	2F RES	1.000	1	83,400	154,800	238,200
OUTFRONT MEDIA	00005A	000109	BILBRD	RT 12	COM/TND	0.000	1	0	62,900	62,900
PAGE, COLLIN	000003	000005	00000A	603 ROUTE 12A	1F RES	1.000	1	106,800	272,900	379,700
PALMER, JUSTINE H. LIV TR	00003I	000026	00000A	161 VILLAGE ROAD	1F RES	3.300	1	139,800	307,100	446,900
PAQUETTE, LOGAN	00004B	000039	000001	10 SPRING HILL LANE	1F RES	2.040	1	80,700	121,900	202,600
PAQUETTE, LOGAN	00004C	000083	0000A2	FARM RD	1F RES	2.050	1	65,200	0	65,200
PARENTEAU, JON	00005A	000083	000000	60 MINE LEDGE ROAD	1F RES	7.000	1	102,200	342,700	444,900
PARROTT, MICHAEL	00005B	000010	000000	234 ROUTE 12A	1F RES	4.370	1	89,300	182,300	271,600
PATNODE, BARBARA A	00005B	000071	00000B	CIDER MILL ROAD	1F RES	2.710	1	68,700	0	68,700
PATNODE, BARBARA A	00005B	000071	00000L	CIDER MILL ROAD	1F RES	2.010	1	77,700	0	77,700
PATNODE, BARBARA A	00005B	000071	00000S	CIDER MILL ROAD	1F RES	3.740	1	66,800	0	66,800
PATNODE, KEITH G.	00005B	000071	00000K	80 CIDER MILL ROAD	1F RES	2.000	1	101,500	356,600	458,100
PATNODE, LINWOOD	00005I	000007	000000	42 ROUTE 12A	1F RES	1.110	1	92,600	755,700	848,300
PAWLAK, WALTER	00005A	000079	00000A	506 OLD WALPOLE ROAD	1F RES	2.010	1	98,000	306,000	404,000
PAYNE, ERIKA L.	00005B	000071	00000T	32 WILBUR ROAD	1F RES	2.610	1	104,600	295,700	400,300
PELLETIER, CHRISTOPHER	00004B	000032	000000	34 JOSLIN ROAD	1F RES	4.000	1	97,300	145,200	242,500
PELOQUIN, TIMOTHY K	00004C	000086	000000	974 OLD WALPOLE ROAD	1F RES	1.400	1	87,400	202,700	290,100
PERKINS, THOMAS B.	00005B	000071	00000I	64 CIDER MILL ROAD	1F RES	2.610	1	113,600	531,200	644,800
PERRY, JEANNIE L	00004B	000036	000000	526 ROUTE 12A	1F RES	1.000	1	101,000	115,400	216,400
PETERS, DAVID B III	00004C	000073	000000	881 OLD WALPOLE ROAD	1F RES	4.500	1	230,900	354,200	585,100
PETERSON, ROBERT A	00004B	000046	000000	406 ROUTE 12A	1F RES	1.710	1	77,100	181,800	258,900
PETROWITZ, PETER J.	00004C	000077	000000	OLD WALPOLE ROAD	UNMNGD OTHER	11.940	1	611 cu	0	611
PHILLIPS, RAYMOND	00004B	000027	000000	268 JOSLIN ROAD	1F RES	15.800	1	14,335 cu	0	14,335
PHILLIPS, SHEILA	000002	000015	000000	867 ROUTE 12A	1F RES WTRFRNT	7.000	1	110,800	127,000	237,800
PIKE, HAROLD S. JR.	00003I	000013	000000	41 VILLAGE ROAD	1F RES	2.000	1	125,700	233,100	358,800
PILAT, ERIC	00005B	000028	000026	93 CAMPGROUND ROAD	1F RES	0.000	1	0	19,200	19,200
PLASKIEWICZ, ANDREA, TRUSTEE	00005A	000082	00000A	46 MINE LEDGE ROAD	1F RES	5.010	1	94,700	435,400	530,100
POISSON, CODI A	00003I	000022	000000	399 ROUTE 12A	1F RES	0.522	1	80,200	135,500	215,700
POLZER, ARLINE J	00005A	000095	0003A1	624 OLD WALPOLE ROAD	1F RES	3.060	1	95,200	168,200	263,400
POMEROY, MARK A.	00004C	000083	0000A1	141 FARM RD	1F RES	2.250	1	80,900	255,800	336,700
POPLAWSKI, JAN	00005B	000028	000030	93 CAMPGROUND ROAD	1F RES	0.000	1	0	0	0
POWERS, MICHAEL M.	000006	000005	000000	1 SURRY DAM ROAD	1F RES	4.330	1	110,000	416,100	526,100
PRATT, ANNE M REV TRUST	00005B	000071	00000P	63 CIDER MILL ROAD	1F RES	2.310	1	118,300	355,400	473,700
PRIEST, GLENN R	00005B	000014	00000A	94 ROUTE 12A	1F RES	2.005	1	80,400	181,700	262,100
PROFAIZER, RONALD F. TR	00004C	000025	00000B	360 JOSLIN ROAD	1F RES	1.800	1	91,300	483,500	574,800
PUSHEE, MAURICE	00003I	000030	000000	118 VILLAGE ROAD	1F RES	0.450	1	92,400	75,600	168,000
QUARRY, PHILIP J.	00004B	000068	00000C	163 POND ROAD	1F RES	6.950	1	139,800	215,600	355,400

QUINTILIO, JOSEPH R	00005B	000026	000000	8 MCCURDY HILL ROAD	1F RES	44.000	1	125,400	234,600	360,000
RAITTO, BRANDON A.	00005I	000015	000000	24 HAYWARD DRIVE	1F RES	1.830	1	100,000	369,600	469,600
REEVES, JOSEPH R.	000003	000001	000000	8 DORT ROAD	1F RES	5.750	1	104,700	222,900	327,600
RENEY FAMILY TRUST	00005B	000031	000000	22 MALCOLM DRIVE	1F RES	1.090	1	88,700	265,200	353,900
RHOADES, JANET L.	00003I	000021	000000	407 ROUTE 12A	1F RES	1.340	1	80,400	178,900	259,300
RICE2023 REV TR	00004C	000083	000004	147 FARM RD	1F RES	2.010	1	80,600	312,500	393,100
RICHARDSON, FAYE	00004B	000056	000000	95 POND ROAD	1F RES	2.870	1	94,100	126,700	220,800
RICHARDSON, KATHERINE	00003I	000034	000000	78 VILLAGE ROAD	1F RES	2.110	1	105,700	141,000	246,700
RICHARDSON, KATHERINE	00003I	000034	00000A	78 VILLAGE ROAD	1F RES	1.130	1	123,200	225,500	348,700
RIGG, ROBERT	000001	000018	000000	1120 ROUTE 12A	1F RES	3.900	1	88,000	201,200	289,200
RIGG, ROBERT	000001	000018	00000A	ROUTE 12A	1F RES	0.270	1	4,200	0	4,200
RILLING, PATRICK C	00004B	000069	00000B	223 POND ROAD	1F RES	23.500	1	84,514 cu	348,800	433,314
RITTER, KEVIN P.	00005B	000077	00000B	19 WILBUR ROAD	1F RES	3.330	1	105,600	273,400	379,000
RIVERS, FREEMAN C	00004B	000065	000000	12 BEAR DEN	1F RES	1.900	1	87,700	24,700	112,400
ROE LIVING TRUST	00004C	000083	000002	FARM RD	1F RES	2.260	1	69,200	0	69,200
ROOF, KYLE M.	00003I	000014	000000	43 VILLAGE ROAD	1F RES	1.070	1	112,800	349,300	462,100
ROULEAU, RONALD P	00005B	000030	000000	40 MALCOLM DRIVE	1F RES	4.000	1	79,600	263,800	343,400
RUSSELL FAM REV TRUST	00004C	000026	000000	340 JOSLIN ROAD	1F RES	3.480	1	83,300	201,500	284,800
RUSSELL FAM REV TRUST	00004C	000074	000000	893 OLD WALPOLE ROAD	2F RES	12.000	1	158,200	298,900	457,100
RUSSELL, WILLIAM	00004A	000020	000000	19 MERRIAM ROAD	1F RES	45.000	2	83,985 cu	230,600	314,585
RUSSELL, BRYAN F.	00005A	000079	00000B	516 OLD WALPOLE ROAD	1F RES	2.060	1	92,900	392,700	485,600
RUSSELL, JEFFREY C. JR.	00005I	000012	000000	40 ROUTE 12A	1F RES	1.040	1	80,200	202,100	282,300
RUSSO, AARON D. REV TR	00004A	000007	000000	662 ROUTE 12A	2F RES	17.400	2	104,924 cu	635,800	740,724
RUSSO, REBECCA S TR	00004A	000008	000000	ROUTE 12A	1F RES	16.430	1	1,781 cu	0	1,781
SARGENT, DONALD	00004B	000064	000000	11 BEAR DEN	1F RES	5.700	1	122,700	14,800	137,500
SCHARFE, COREEN	000003	000002	000000	17 DORT ROAD	1F RES	3.030	1	100,100	426,000	526,100
SCHARFE, COREEN	000003	000003	000000	BACKLAND	1F RES	20.360	1	17,300	0	17,300
SCHMIDT, ERIC A	00004B	000071	000000	POND ROAD	UNMNGD HARDV	55.000	1	3,733 cu	0	3,733
SCHMIDT, WILLIAM	00005I	000006	000000	47 HAYWARD DRIVE	1F RES	1.090	1	101,900	254,000	355,900
SCHMITT, DAVID C	00005B	000055	000000	323 POND ROAD	1F RES	2.680	1	98,900	192,100	291,000
SCOTT, MICHAEL & LEANNE, TTEES	00005A	000101	000000	664 OLD WALPOLE ROAD	1F RES	0.306	1	86,800	189,700	276,500
SCRIPTURE, STEPHEN A.	000001	000023	000000	ROUTE 12A	UNMNGD OTHER	40.000	1	2,940 cu	0	2,940
SCRIPTURE, STEPHEN A.	000002	000014	000000	1039 ROUTE 12A	1F RES	7.000	1	151,000	167,100	318,100
SHEPARDSON, JENNIFER A.	00005B	000036	000002	198 POND ROAD	1F RES	2.800	1	99,400	283,000	382,400
SHRIVER, MARILYN R.	00004A	000004	000000	750 ROUTE 12A	UNMNGD HARDV	73.200	1	5,973 cu	0	5,973
SIPLER, CASEY	00005B	000057	000000	307 POND ROAD	1F RES	1.000	1	83,400	152,200	235,600
SMALL FAMILY 2005 REV TRUST	00003I	000016	000000	457 ROUTE 12A	1F RES	2.150	1	103,500	234,100	337,600
SMALL, TIMOTHY	00003I	000016	00000A	81 VILLAGE ROAD	1F RES	2.300	1	106,000	429,500	535,500
SMART, JASON A.	00005B	000068	000000	613 OLD WALPOLE ROAD	1F RES	3.250	1	100,500	191,600	292,100
SMITH, BRUCE A., REV TRUST	00003I	000007	000000	18 CRAIN ROAD	1F RES	0.940	1	115,600	151,600	267,200



SNOW, ROBIN P REV TR	00005B	000039	000000	302 POND ROAD	1F RES	2.180	1	103,400	222,800	326,200
SOCIETY FOR THE PROTECTION	000003	000007	000000	GILSUM TOWN LINE	1F RES	138.200	1	10,760 cu	0	10,760
SOCIETY FOR THE PROTECTION	00005A	000116	000000	RT 12	MNGD OTHER	293.000	1	12,642 cu	0	12,642
SPOOR, DAVID REV TR	000001	000007	00000A	BACKLAND	UNMNGD OTHER	31.900	1	2,472 cu	0	2,472
SPOOR, DAVID REV TR	000001	000008	000000	BACKLAND	UNMNGD OTHER	50.000	1	3,627 cu	0	3,627
ST ONGE, MARIE T	000002	000006	0000A1	92 GILSUM ROAD	1F RES	2.000	1	98,700	289,300	388,000
ST PIERRE, WESLEY A	00005B	000039	000002	26 HALLWOOD DRIVE	1F RES	1.180	1	92,900	156,400	249,300
STEFFY, JAMES F.	000001	000013	000000	WEBSTER ROAD	FARM LAND	17.600	1	2,370 cu	0	2,370
STEWART FAMILY REVOCABLE TR	00005I	000004	000000	52 HAYWARD DRIVE	1F RES	1.840	1	116,400	284,400	400,800
STREED, ERIC WARREN	00004B	000029	000000	164 JOSLIN ROAD	1F RES	5.100	1	100,900	349,400	450,300
STREETER, ELWOOD W	000001	000002	000000	49 WEBSTER ROAD	1F RES	16.200	1	73,498 cu	203,200	276,698
STREETER, ELWOOD W	000001	000002	00000A	5 WEBSTER ROAD	1F RES	2.060	1	72,096 cu	264,700	336,796
STROMGREN, CHRISTOPHER	00005B	000071	00000N	110 CIDER MILL ROAD	1F RES	3.050	1	108,500	366,100	474,600
STROUT, GERALD	00005B	000002	000000	328 ROUTE 12A	1F RES	0.920	1	83,400	185,200	268,600
SURPRENANT, ROBERT	00004C	000085	00000C	88 FARM RD	1F RES	5.360	1	96,700	242,300	339,000
SURRY MTN FORESTS LLC	000001	000026	000000	ROUTE 12A	1F RES	29.000	1	91,837 cu	0	91,837
SURRY MTN FORESTS LLC	000002	000016	000000	GILSUM ROAD	MNGD HARDWD	316.000	1	15,724 cu	0	15,724
SURRY MTN FORESTS LLC	000002	000016	00000B	GILSUM ROAD	MNGD PINE	7.000	1	329 cu	0	329
SURRY MTN FORESTS LLC	000002	000016	00000C	BACKLAND	MNGD HARDWD	29.400	1	932 cu	0	932
SURRY MTN FORESTS LLC	000002	000016	00000D	BACKLAND	MNGD HARDWD	97.400	1	2,961 cu	0	2,961
SURRY MTN FORESTS LLC	000002	000016	00000E	GILSUM ROAD	MNGD HARDWD	70.000	1	3,200 cu	0	3,200
SURRY SAND & GRAVEL LLC	00003I	000043	000000	ROUTE 12A	COM/IND	23.970	1	147,400	0	147,400
SURRY SCHOOL DISTRICT	00003I	000017	000000	449 ROUTE 12A	EXEMPT-MUNIC	3.550	2	165,600	836,400	1,002,000
SURRY VILLAGE WATER CO	00004B	000040	000000	ROUTE 12A	1F RES	43.000	1	7,674 cu	1,200	8,874
SURRY, TOWN OF	000003	000007	00000A	BACKLAND	EXEMPT-MUNIC	52.000	1	39,000	0	39,000
SURRY, TOWN OF	000003	000007	00000B	BACKLAND	EXEMPT-MUNIC	114.725	1	67,300	0	67,300
SURRY, TOWN OF	000006	000009	000000	EAST SURRY ROAD	EXEMPT-MUNIC	0.200	1	70,700	0	70,700
SURRY, TOWN OF	00003I	000001	000000	1 VILLAGE ROAD	EXEMPT-MUNIC	3.500	1	141,500	399,000	540,500
SURRY, TOWN OF	00003I	000019	000000	ROUTE 12A	EXEMPT-MUNIC	0.600	1	4,600	0	4,600
SURRY, TOWN OF	00003I	000027	000000	VILLAGE ROAD	EXEMPT-MUNIC	2.010	1	155,400	0	155,400
SURRY, TOWN OF	00003I	000033	000000	VILLAGE ROAD	EXEMPT-MUNIC	0.300	1	5,800	0	5,800
SURRY, TOWN OF	00003I	000045	000000	8 VILLAGE ROAD	EXEMPT-MUNIC	0.200	1	84,800	207,500	292,300
SURRY, TOWN OF	00003I	000103	000000	POND ROAD	EXEMPT-MUNIC	0.640	1	6,800	0	6,800
SURRY, TOWN OF	00004B	000041	00000A	444 ROUTE 12A	EXEMPT-MUNIC	1.750	1	85,400	505,900	591,300
SURRY, TOWN OF	00005A	000CEM	000001	FARM RD	EXEMPT-MUNIC	0.250	1	53,900	0	53,900
SURRY, TOWN OF	00005B	000035	00000A	180 POND ROAD	EXEMPT-MUNIC	2.180	1	123,100	49,900	173,000
SURRY, TOWN OF	00005B	000074	000000	WILBUR ROAD	EXEMPT-MUNIC	106.000	1	138,000	0	138,000
SURRY, TOWN OF	00005B	000CEM	000001	POND ROAD	EXEMPT-MUNIC	0.080	1	49,200	0	49,200
SWEENEY FAMILY REV TR	00004B	000038	000000	516 ROUTE 12A	1F RES	106.000	1	87,907 cu	373,900	461,807
SWISHER JR, WILLIAM PORTER	00005B	000015	000000	86 ROUTE 12A	1F RES	0.930	1	79,300	150,400	229,700

SYLVAIN, DEBORAH G.	000001	000024	000000	980 ROUTE 12A	1F RES	14.000	1	85,775 cu	252,500	338,275
SZUIC, JOSEPH	00005B	000028	000029	93 CAMPGROUND ROAD	1F RES	0.000	1	0	27,600	27,600
TAYLOR, GREGORY	00004B	000044	000000	416 ROUTE 12A	COM/IND	14.360	1	150,000	213,000	363,000
TETREAULT, RICHARD T	00005B	000012	000000	154 ROUTE 12A	1F RES	3.330	1	86,800	81,300	168,100
THE NATURE CONSERVANCY	000003	000006	000000	GILSUM TOWN LINE	UNMNGD OTHER	105.800	1	4,167 cu	0	4,167
THE RED HOUSE TRUST	000002	000017	000000	BACKLAND	UNMNGD PINE	60.000	1	8,620 cu	0	8,620
THE TREE AGENTS LLC	00004A	000018	000000	JOSLIN ROAD	FARM LAND	89.900	1	16,578 cu	0	16,578
THORNTON, MICHELLE	000002	000006	000000	64 GILSUM ROAD	1F RES	8.200	1	100,500	233,200	333,700
TOEGEL, ALAN R	00005B	000003	000000	322 ROUTE 12A	1F RES	0.620	1	76,900	192,200	269,100
TOLMAN, NEWELL REV TRUST 2023	00005B	000078	0000A2	559 OLD WALPOLE ROAD	1F RES	1.430	1	91,800	250,400	342,200
TONDERYS, JEFFREY J	00005I	000003	000000	53 HAYWARD DRIVE	1F RES	1.030	1	96,100	232,100	328,200
TRAHAN, MICHAEL	00005A	000102	000000	674 OLD WALPOLE ROAD	2F RES	8.230	1	127,400	737,300	864,700
TREBOR PROPERTIES LLC	00004B	000041	000000	458 ROUTE 12A	1F RES	1.110	1	80,000	196,300	276,300
TRUBIANO, JOHN	00004C	000083	000003	157 FARM RD	1F RES	2.010	1	80,600	353,000	433,600
TRUBIANO, MARC	00005B	000065	000000	649 OLD WALPOLE ROAD	1F RES	3.000	1	100,000	249,400	349,400
TWELVE TREES IRRV TRUST	00004B	000043	000000	424 ROUTE 12A	1F RES	0.950	1	75,400	8,500	83,900
VAN HOOGEN, STEVEN T.	00005A	000091	00000B	150 FARM RD	1F RES	10.500	1	104,400	6,900	111,300
VERIZON WIRELESS	00005B	000078	UTILIT	VALLEY VIEW	1F RES	0.000	1	0	307,300	307,300
VITALE, JOSEPH B	00004B	000027	00000A	244 JOSLIN ROAD	1F RES	2.000	1	112,000	226,900	338,900
VOGEL FARM TRUST	000002	000004	000000	GILSUM ROAD	UNMNGD OTHER	62.600	1	3,543 cu	0	3,543
VOGEL FARM TRUST	000002	000005	000000	GILSUM ROAD	1F RES	223.700	1	92,522 cu	1,900	94,422
VOGEL FARM TRUST	000002	000005	00000A	120 GILSUM ROAD	1F RES	2.084	1	89,500	234,000	323,500
VOGEL FARM TRUST	000002	000005	0000AA	GILSUM ROAD	UNPRODUCTIVE	0.137	1	3 cu	0	3
VOGEL FARM TRUST	000002	000006	0000A2	GILSUM ROAD	1F RES	5.780	1	2,482 cu	0	2,482
VOGEL FARM TRUST	000002	000006	0000AA	GILSUM ROAD	UNPRODUCTIVE	1.710	1	41 cu	0	41
VOISINE, SHAWN M	00004A	000007	00001B	105 STILLWATER WAY	2F RES	20.010	2	104,491 cu	635,500	739,991
VON KREBS CINTORINO	00004C	000082	0000A3	FARM RD	UNMNGD HARDV	24.600	1	2,372 cu	0	2,372
WARD, JEREMY R.	00005B	000071	00000F	24 MASON DRIVE	1F RES	14.790	1	107,364 cu	455,900	563,264
WARDELL, DANIEL T	000006	000001	000000	515 EAST SURRY ROAD	1F RES	139.000	2	143,129 cu	966,400	1,109,529
WATERS, DANIEL S.	00004A	000016	00000A	159 JOSLIN ROAD	1F RES	2.000	1	88,400	100,700	189,100
WATKINS, LEON C	00005B	000054	000000	353 POND ROAD	1F RES	5.010	1	133,500	381,500	515,000
WATKINS, LEON C	00005B	000054	00BLDG	345 POND ROAD	COM/IND	0.000	1	0	124,700	124,700
WEEKS, TIMOTHY M.	00005B	000051	000000	334 POND ROAD	1F RES	2.000	1	98,200	276,800	375,000
WELNAK, JOHN P.	00003I	000006	000000	24 CRAIN ROAD	1F RES	0.500	1	104,000	251,700	355,700
WHEELER, RALPH J	00004B	000062	000000	126 POND ROAD	1F RES	0.990	1	87,700	84,000	171,700
WHITE, BRENDON T	00005B	000008	000000	256 ROUTE 12A	1F RES	2.350	1	89,900	64,000	153,900
WHITE, ZANE V.	00005A	000107	000000	568 RT 12	COM/IND	0.500	2	95,000	51,000	146,000
WHITE'S GROUNDSKEEPING, LLC	00005A	000106	000000	546 RT 12	COM/IND	9.800	1	152,900	0	152,900
WHITNEY, DOUGLAS T.	00005B	000022	000000	ROUTE 12A	1F RES	0.490	1	4,500	0	4,500
WHITNEY, DOUGLAS T.	00005B	000023	000000	11 MALCOLM DRIVE	1F RES	1.930	1	80,400	133,900	214,300

WHITTEMORE, JASON T.	00003I	000018	000000	431 ROUTE 12A	1F RES	1.180	1	80,100	172,600	252,700
WILBER, PETER	00004A	000017	000000	173 JOSLIN ROAD	1F RES	13.000	1	95,800 cu	104,400	200,200
WILBUR, HOWARD D	00004C	000080	00000B	OLD WALPOLE ROAD	1F RES	1.400	1	54,900	0	54,900
WILBUR, HOWARD D	00004C	000080	0000B1	989 OLD WALPOLE ROAD	1F RES	0.500	1	75,200	96,200	171,400
WILBUR, ROGER W. &	00004C	000025	000000	1025 OLD WALPOLE ROAD	2F RES	1.000	1	106,400	200,900	307,300
WILBUR, ROGER W. &	00004C	000025	00000A	JOSLIN ROAD	1F RES	1.690	1	63,800	0	63,800
WILBUR, ROGER W. &	00004C	000081	000000	1032 OLD WALPOLE ROAD	1F RES	0.838	1	82,100	121,500	203,600
WILBUR, ROGER W. &	00004C	000082	000000	FARM RD	1F RES	52.930	1	20,271 cu	6,400	26,671
WILBUR, ROGER W. &	00004C	000085	000000	4 FARM RD	1F RES	3.360	1	82,300	19,400	101,700
WILBUR, ROGER W. &	00005A	000091	00000D	208 FARM RD	1F RES	5.290	1	98,900	336,900	435,800
WILDER, TERRY L	00005B	000026	00000A	35 MALCOLM DRIVE	1F RES	1.460	1	78,700	217,800	296,500
WILLIAMS, WILLIAM C	00005B	000078	0000BB	545 OLD WALPOLE ROAD	1F RES	4.000	1	107,000	137,300	244,300
WOODARD, MARK B.	000001	000001	000000	1200 ROUTE 12A	1F RES	1.750	1	78,200	116,700	194,900
WOODARD, MARK B.	000001	000002	00000B	1170 ROUTE 12A	1F RES	2.360	1	68,800	0	68,800
WOODMAN, PATRICK	00005B	000071	00000O	97 CIDER MILL ROAD	1F RES	2.200	1	107,600	494,800	602,400
WRIGHT, CHARLES S	00005I	000017	000000	14 HAYWARD DRIVE	1F RES	1.440	1	95,700	264,200	359,900
WRIGHT, KENNETH III	00005A	000113	000000	RT 12	UNMNGD OTHER	16.040	1	1,138 cu	0	1,138
WRIGHT, KENNETH III	00005A	000113	00000A	668 RT 12	1F RES	3.060	1	86,700	158,100	244,800
YANTISS, RONALD & SUSAN REV TI	000003	000004	000000	753 ROUTE 12A	1F RES	4.500	1	119,500	427,000	546,500
YAROSEVICH, MICHAEL B.	00004C	000084	000000	916 OLD WALPOLE ROAD	1F RES	9.090	1	111,900	217,400	329,300
YAROSEVICH, MICHAEL B.	00004C	000084	00000C	OLD WALPOLE ROAD	1F RES	5.130	1	70,000	0	70,000
YASHIN, MICHAEL	000002	000018	000000	GILSUM TOWN LINE	UNMNGD PINE	22.000	1	942 cu	0	942
YLITALO, DEREK T.	00005A	000091	000C3A	140 FARM RD	1F RES	5.090	1	90,700	186,800	277,500
YOUNG, PHILLIP	00003I	000042	000000	20 VILLAGE ROAD	1F RES	0.640	1	100,200	200,200	300,400

Parcels: 543

10,096.31

43,538,976

103,892,600

147,431,576

Printed: 01/02/2025 8:31:36 am

Report Based On All Records in Database.

Page -1 of 1

Notes:

